336.29
W754b
THE LIBRARY OF THE
OCT 17 1952
UNIVERSITY OF ILLINOIS

WISCONSIN DEPARTMENT OF TAXATION

Bulletin No. 165 September 1952

TAXES & AIDS 1952

The tables presented annually in this series of bulletins entitled Taxes and Aids have been, in a general way, comparable since the year 1901.

In Table 1 the more important sources of state and local tax revenues in Wisconsin are summarized. The table indicates the amount of taxes shared with the state and its various political subdivisions. Generally the shared portion of any tax is computed from the collection data.

Usually, taxes are shown on a net receipt basis. However, such taxes as general property and most of the utility taxes are shown as levies made. Generally speaking, the tax levies in these categories are more nearly comparable from year to year than would be the cash collection figures.

The school's share of the utility and forest crop taxes are computed figures because the actual distribution is not very readily available.

The distribution of inheritance taxes is computed from the quarterly remittances made by the county treasurer. All inheritance taxes except the gift tax are net figures after deducting certain costs of administration such as the fees of the public administrators, appraisers fees, etc.

The income taxes shown are the department of taxation's transmittals to the state treasurer less refunds plus deposits held by the treasurer upon which final disposition has been made. The local shares are computed after taking out the cost of administration and $3,500,000 earmarked for high school aids.

Five adjustments appear at the foot of Table 1. The first is CITY SCHOOL DEBT LEVY. This is a property tax levied in some cities for the service of school debts or for the purpose of acquiring school sites or buildings. The amount levied is included in the LOCAL property tax figure at the head of the table in Column 2 but since it is collected for school purposes it is transferred to the column headed SCHOOL.

LOCAL TUITION is a property tax levy generally found in towns for the purpose of paying high school or vocational school tuition. It likewise is included in the LOCAL property tax figure in Column 2 at the head of the table and is transferred to the SCHOOL column.

Local transportation is likewise paid out of the property tax levied by the local units of government. Hence, it too, is transferred from the local column to the school column.

The fourth adjustment is for COUNTY SCHOOL AID which is a property tax levied by the county for the purpose of paying elementary school aids. It is included in the COUNTY property tax figure at the head of Column 3 and is transferred to the SCHOOL column.

The final adjustment is for STATE AIDS PAID. The resulting GRAND TOTAL ADJUSTED is the amount of all taxes raised for the benefit of each of the state's political subdivisions during the fiscal year ending June 30, 1952. For purposes of comparison the taxes levied during the previous fiscal year are shown below.

In tables 3 to 10 an attempt is made to show for each county the amount of taxes collected therein, the amount of these taxes shared with the municipalities in each county and the amount of aids returned to each county.

TABLE 1. TAXES OF THE STATE AND ITS POLITICAL SUBDIVISIONS, FISCAL YEAR ENDED JUNE 30, 1952

Type of Tax	School	Local	County	State	Total	% To Total
General Property (Real & Personal)	95,449,196	75,703,791	73,086,867	2,070,623	246,310,477	49.169
% To Total	38.75%	30.74%	29.67%	.84%	100.00%	
Income		47,608,612	9,249,619	58,207,291	115,065,522	22.970
Normal Individual		24,913,353	4,904,783	21,953,974	51,772,110	10.335
Normal Corporation		22,695,259	4,344,836	19,447,630	46,487,725	9.280
Teachers' Surtax (Individual)				4,312,130	4,312,130	.861
Teachers' Surtax (Corporation)				6,528,665	6,528,665	1.303
Dividend Tax				4,916,699	4,916,699	.981
25% Surtax				984,638	984,638	.197
All other Expired Surtaxes				63,555	63,555	.013
Motor Vehicle				63,950,512	63,950,512	12.766
Motor Fuel				35,322,856	35,322,856	7.051
Vehicle Registration				24,405,255	24,405,255	4.872
Motor Carrier				3,720,667	3,720,667	.743
Drivers' License				501,734	501,734	.100
Occupational and Miscellaneous	13,075	5,125,274	37,246	41,973,014	47,148,609	9.412
Unemployment Compensation				18,326,506	18,326,506	3.658
Liquor		4,371,399		3,789,055	8,160,454	1.629
Cigarette				10,417,897	10,417,897	2.080
Insurance		570,072		5,331,715	5,901,787	1.178
Malt Beverage				2,978,745	2,978,745	.595
Oleomargarine				965,794	965,794	.193
Coal, Grain, Scrap Iron		168,169	30,708	15,354	214,231	.043
Forest Crop	13,075	13,075	6,538	127,048	159,736	.032
Lawsuit				12,722	12,722	.002
Mink Farmers				5,620	5,620	.001
Beekeepers		2,559		2,558	5,117	.001
Public Utilities	1,114,828	9,294,941	2,328,886	6,923,787	19,662,442	3.925
Power and Light	1,114,828	6,114,548	2,224,423	1,668,318	11,122,117	2.220
Telephone		2,237,466		2,362,414	4,599,880	.918
Railroad and Terminal		512,153		2,294,907	2,807,060	.561
Remainder Assessment				400,738	400,738	.080
R.E.A.		229,068	48,273	2,905	280,246	.056
Pipelines		192,866	27,262	20,446	240,574	.048
Freight Line				130,264	130,264	.026
Telegraph				17,798	17,798	.004
Airlines		8,840	28,928	6,665	44,433	.009
Express				7,058	7,058	.001
Sleeping Car				12,274	12,274	.002
Inheritance and Gift			456,188	8,353,476	8,809,664	1.758
Normal Inheritance			456,188	5,626,316	6,082,504	1.214
Emergency Surtaxes				1,697,638	1,697,638	.339
Gift Taxes				1,029,522	1,029,522	.205
Unadjusted Total Taxes	96,577,099	137,732,618	85,158,806	181,478,703	500,947,226	100.00%
% To Total	19.28%	27.49%	17.00%	36.23%	100.00%	
Adjustments (Transfers)						
City School Debt (Prop. Tax)	+ 2,380,162	- 2,380,162				
High School Tuition (prop. Tax)	+ 10,433,154	- 10,433,154				
High School Trans. (Prop. Tax)	+ 1,559,899	- 1,559,899				
County School Aids (Prop. Tax)	+ 4,807,600		- 4,807,600			
State Aids (from State Taxes)	+ 22,191,020	+ 18,775,277	+ 31,269,132	- 72,235,429		
ADJUSTED TOTAL TAXES	137,948,934	142,134,680	111,620,338	109,243,274	500,947,226	
% To Total	27.54%	28.37%	22.28%	21.81%	100.00%	
TOTAL FOR PREVIOUS YEAR	126,233,540	127,405,837	102,532,576	113,471,938	469,643,891	
% TO TOTAL	26.88%	27.13%	21.83%	24.16%	100.00%	

TABLE 2. STATE AIDS TO POLITICAL SUBDIVISIONS SUMMARIZED BY TYPE, FISCAL YEAR ENDED JUNE 30, 1952

Type of Aids	School	Local	County	Total	Per Cent To Total
Total Educational Aids	21,830,678	-	744,218	22,574,896	31.252%
Elementary and High School Aids	16,968,481	-	-	16,968,481	23.491
Transportation	3,199,995	-	-	3,199,995	4.430
Aid to Vocational Schools	420,000	-	-	420,000	.582
Vocational Aid to High Schools	30,000	-	-	30,000	.042
Vocational Rehabilitation Homecraft	39,328	-	-	39,328	.054
Handicapped Children	807,736	-	-	807,736	1.118
Crippled Children	306,623	-	-	306,623	.424
Special School Aids	58,515	-	-	58,515	.081
Supervising Teachers	-	-	388,218	388,218	.537
County Normal Schools	-	-	340,000	340,000	.471
County Agricultural Schools	-	-	16,000	16,000	.022
Total Welfare Aids	-	-	21,777,381	21,777,381	30.148
Old Age Assistance	-	-	11,210,235	11,210,235	15.519
Aid to Dependent Children	-	-	4,141,664	4,141,664	5.734
County Insane Asylums	-	-	3,251,276	3,251,276	4.501
County T. B. Sanitoria	-	-	1,451,419	1,451,419	2.009
County Administration	-	-	668,059	668,059	.925
Aid to State Dependents	-	-	338,288	338,288	.468
Aid to the Blind	-	-	328,051	328,051	.454
Aid to the Disabled	-	-	323,973	323,973	.449
County Nurses Aid	-	-	64,416	64,416	.089
Total Highway Aids	-	14,115,957	8,308,937	22,424,894	31.044
Local Roads and Streets	-	13,764,087	-	13,764,087	19.055
Maintenance of Connecting Streets	-	221,870	-	221,870	.307
Swing and Lift Bridges	-	130,000	-	130,000	.180
County Trunk	-	-	8,268,937	8,268,937	11.447
Bond Redemption	-	-	40,000	40,000	.055
Total Other Aids	360,342	4,659,320	438,596	5,458,258	7.556
Highway Privilege	267,164	4,566,142	-	4,833,306	6.691
Forest Crop	93,178	93,178	46,588	232,944	.323
County Fairs	-	-	212,008	212,008	.293
County Forest	-	-	180,000	180,000	.249
GRAND TOTAL STATE AIDS	22,191,020	18,775,277	31,269,132	72,235,429	100.000%
% To Total	30.72%	25.99%	43.29%	100.00%	
Total for Previous Year	22,461,646	16,389,426	27,223,226	66,074,298	
% To Total	33.99%	24.81%	41.20%	100.00%	

TABLE 3. STATE TAXES SHARED WITH POLITICAL SUBDIVISIONS. FISCAL YEAR ENDED JUNE 30, 1952

	Total All Taxes Shared	Total Local Share	Total County Share	NORMAL INCOME TAX			
				Local Share		County Share	
				Individual	Corporation	Individual	Corporation
Adams	65,877	55,660	10,217	13,760	18,245	2,752	3,649
Ashland	342,783	292,125	46,990	68,635	55,515	13,727	11,103
Barron	246,892	211,721	35,171	93,095	36,180	18,619	7,236
Bayfield	94,792	80,686	14,106	20,210	25,660	4,042	5,132
Brown	2,224,665	1,847,049	377,499	674,325	679,015	134,865	135,803
Buffalo	117,563	98,973	18,590	36,885	5,470	7,377	1,094
Burnett	48,769	42,277	6,492	15,810	2,300	3,162	460
Calumet	250,331	209,796	40,535	86,595	58,210	17,319	11,642
Chippewa	686,635	560,851	125,784	149,545	105,690	29,909	21,138
Clark	224,806	192,099	32,707	75,995	26,145	15,199	5,229
Columbia	431,699	359,409	72,290	148,320	66,935	29,664	13,387
Crawford	96,876	83,653	13,223	34,170	7,825	6,834	1,565
Dane	3,107,346	2,605,466	501,880	1,340,750	725,155	268,150	145,031
Dodge	766,062	645,272	120,790	272,185	212,320	54,437	42,464
Door	181,968	153,927	28,041	70,140	25,550	14,028	5,110
Douglas	1,015,615	907,138	89,751	207,105	89,345	41,421	17,869
Dunn	222,014	187,480	34,534	67,620	33,075	13,524	6,615
Eau Claire	957,904	803,066	154,838	340,145	275,430	68,029	55,086
Florence	32,633	26,708	5,925	4,970	2,110	994	422
Fond du Lac	1,133,247	948,284	184,963	404,280	313,615	80,856	62,723
Forest	79,543	67,534	12,009	18,645	24,750	3,729	4,950
Grant	332,023	284,055	47,968	164,420	22,215	32,884	4,443
Green	300,424	252,350	48,074	145,090	31,365	29,018	6,273
Green Lake	205,207	172,105	33,102	88,510	33,475	17,702	6,695
Iowa	174,543	146,760	27,783	71,295	12,865	14,259	2,573
Iron	171,495	141,797	29,698	27,330	67,705	5,466	13,541
Jackson	109,095	93,096	15,999	41,245	6,865	8,249	1,373
Jefferson	685,266	576,556	108,710	234,630	208,950	46,926	41,790
Juneau	148,603	126,494	22,109	45,290	32,265	9,058	6,453
Kenosha	1,793,197	1,501,638	291,559	643,960	626,125	128,792	125,225
Kewaunee	164,981	139,911	25,070	50,540	46,825	10,108	9,365
La Crosse	1,365,600	1,142,486	223,114	439,795	470,990	87,959	94,198
Lafayette	162,112	137,308	24,804	76,830	9,500	15,366	1,900
Langlade	182,467	154,542	27,925	60,130	36,125	12,026	7,225
Lincoln	410,999	340,452	70,547	81,000	144,100	16,200	28,820
Manitowoc	1,207,426	1,016,157	191,269	379,710	466,180	75,942	93,236
Marathon	1,569,667	1,313,369	256,298	495,350	553,380	99,070	110,676
Marinette	608,353	503,596	104,757	132,025	190,660	26,405	38,132
Marquette	48,632	41,500	7,132	13,600	3,645	2,720	729
Milwaukee	29,302,288	24,665,409	4,634,792	(1)10,392,443	(2)10,919,349	2,000,601	1,989,654
Monroe	263,359	223,310	40,049	111,660	24,130	22,332	4,826
Oconto	208,646	176,640	32,006	60,820	40,385	12,164	8,077
Oneida	384,598	319,872	64,726	84,810	142,340	16,962	28,468
Outagamie	1,681,381	1,406,967	274,414	601,535	538,640	120,307	107,728
Ozaukee	1,289,730	1,031,873	257,857	264,600	185,685	52,920	37,137
Pepin	41,680	35,975	5,705	15,930	2,790	3,186	558
Pierce	142,744	122,538	20,206	58,705	10,175	11,741	2,035
Polk	206,649	173,227	33,422	54,245	23,770	10,849	4,754
Portage	459,517	382,539	76,978	131,930	108,075	26,386	21,615
Price	159,263	134,963	24,300	34,735	58,620	6,947	11,724
Racine	3,087,886	2,581,848	506,038	1,135,495	1,077,755	227,099	215,551
Richland	127,413	110,015	17,398	57,200	14,310	11,440	2,862
Rock	2,554,646	2,127,791	426,855	688,110	1,035,785	137,622	207,157
Rusk	173,613	144,869	28,744	56,785	18,140	11,357	3,628
St. Croix	255,344	215,291	40,053	103,815	29,070	20,763	5,814
Sauk	388,714	325,551	63,163	150,845	38,035	30,169	7,607
Sawyer	77,781	64,789	12,992	16,360	6,675	3,272	1,335
Shawano	253,802	214,763	39,039	89,080	31,790	17,816	6,358
Sheboygan	1,765,236	1,471,862	293,374	609,305	532,920	121,861	106,584
Taylor	113,503	98,222	15,281	39,685	19,380	7,937	3,876
Trempealeau	140,909	122,025	18,884	50,330	14,830	10,066	2,966
Vernon	164,114	141,239	22,875	55,455	14,015	11,091	2,803
Vilas	99,261	82,392	16,869	33,855	8,535	6,771	1,707
Walworth	701,469	585,886	115,583	249,805	171,445	49,961	34,289
Washburn	71,898	61,789	10,109	27,710	7,000	5,542	1,400
Washington	592,927	497,451	95,476	226,180	164,615	45,236	32,923
Waukesha	1,945,492	1,628,699	316,793	926,325	437,040	185,265	87,408
Waupaca	421,906	356,553	65,353	204,005	55,285	40,801	11,057
Waushara	94,244	80,006	14,238	28,180	9,640	5,636	1,928
Winnebago	2,127,913	1,782,293	345,620	743,830	757,265	148,766	151,453
Wood	1,034,855	867,795	167,060	275,650	445,995	55,130	89,199
TOTAL	72,300,891	60,697,788	11,578,505	24,913,353	22,695,259	4,904,783	4,344,836

(1) Includes T.R.F. of $389,438
(2) Includes T.R.F. of $971,079

TABLE 3. STATE TAXES SHARED WITH POLITICAL SUBDIVISIONS, FISCAL YEAR ENDED JUNE 30, 1952. (Con't.)

	Lt., Ht., Pr., St. R.R. Cons. & Reg., Pipe, Air		Liquor Tax	Fire Dept. Dues	R. E. A.		Railroad Terminal	Per Cent each County to Total
	Local	County	Local	Local	Local	County	Local	
Adams	10,547	3,245	10,054	455	2,599	571		.091
Ashland	71,120	21,883	24,790	3,011	1,164	277	71,558	.474
Barron	24,280	7,471	44,114	5,442	8,610	1,845		.341
Bayfield	14,153	4,355	17,519	755	2,389	577		.131
Brown	346,615	106,831	125,248	19,557			2,406	3.077
Buffalo	16,977	5,224	18,721	1,292	19,628	4,895		.163
Burnett	7,713	2,373	13,037	764	2,653	497		.067
Calumet	37,666	11,574	23,638	3,687				.346
Chippewa	236,434	72,749	53,666	5,790	9,726	1,988		.950
Clark	32,203	9,908	41,573	3,730	12,453	2,371		.311
Columbia	92,492	28,459	42,708	5,730	3,224	780		.597
Crawford	12,474	3,838	22,310	1,832	5,042	986		.134
Dane	295,044	88,513	215,743	27,973	801	186		4.298
Dodge	76,693	23,561	72,412	10,320	1,342	328		1.060
Door	28,293	8,706	26,666	2,488	790	197		.252
Douglas	165,109	29,913	59,574	12,451	2,329	548	389,951	1.405
Dunn	41,557	12,787	34,821	2,345	8,062	1,608		.307
Eau Claire	99,948	30,506	69,866	11,042	6,635	1,217		1.325
Forence	14,655	4,509	4,788	185				.045
Fond du Lac	134,786	41,384	83,784	11,819				1.567
Forest	10,822	3,330	12,015	1,302				.110
Grant	23,222	7,145	52,635	5,727	15,836	3,496		.459
Green	41,214	12,681	30,806	3,347	528	102		.416
Green Lake	27,933	8,587	18,794	2,861	532	118		.284
Iowa	35,588	10,950	24,944	2,064	4	1		.241
Iron	34,381	10,579	11,103	807	471	112		.237
Jackson	17,546	5,399	20,456	1,450	5,534	978		.151
Jefferson	65,382	19,994	58,701	8,893				.948
Juneau	19,172	5,899	24,070	1,902	3,795	699		.206
Kenosha	123,778	37,542	95,672	12,103				2.480
Kewaunee	18,190	5,597	22,083	2,273				.228
La Crosse	133,060	40,431	85,876	10,244	2,521	526		1.889
Lafayette	20,773	6,392	23,065	1,417	5,723	1,146		.224
Langlade	28,191	8,674	27,937	2,159				.252
Lincoln	82,875	25,500	28,302	4,059	116	27		.569
Manitowoc	72,109	22,091	86,126	12,032				1.670
Marathon	150,101	46,109	101,828	10,392	2,318	443		2.171
Marinette	130,412	40,127	45,452	4,653	394	93		.841
Marquette	10,638	3,273	11,255	506	1,856	410		.067
Milwaukee	2,027,407	644,537	1,112,627	167,432			48,238	40.528
Monroe	38,250	11,769	39,875	3,534	5,861	1,122		.364
Oconto	34,847	10,722	32,988	3,211	4,389	1,043		.289
Oneida	62,490	19,277	26,354	3,795	83	19		.532
Outagamie	150,881	46,379	102,461	13,450				2.326
Ozaukee	545,594	167,800	29,733	6,261				1.784
Pepin	5,005	1,540	9,508	678	2,064	421		.058
Pierce	16,280	5,009	27,831	2,371	7,176	1,421		.197
Polk	53,758	16,541	31,749	3,010	6,695	1,278		.286
Portage	93,661	28,761	44,305	3,580	988	216		.636
Price	16,312	5,019	20,774	1,913	2,609	610		.220
Racine	208,270	63,388	139,642	20,686				4.271
Richland	6,325	1,946	24,778	1,763	5,639	1,150		.176
Rock	264,107	80,981	118,004	16,304	5,481	1,095		3.533
Rusk	38,015	11,697	21,357	2,020	8,552	2,062		.240
St. Croix	36,964	11,374	32,386	3,257	9,799	2,102		.353
Sauk	81,700	25,139	48,466	5,191	1,314	248		.538
Sawyer	26,446	8,137	13,157	907	1,244	248		.108
Shawano	47,541	14,628	41,458	3,848	1,046	237		.351
Sheboygan	211,566	64,929	102,635	15,436				2.442
Taylor	7,112	2,189	23,465	2,104	6,476	1,279		.157
Trempealeau	13,266	4,082	30,241	3,998	9,360	1,770		.195
Vernon	18,436	5,673	35,280	2,887	15,166	3,308		.227
Vilas	27,266	8,384	11,985	723	28	7		.137
Walworth	101,913	31,320	52,980	9,680	63	13		.970
Washburn	8,182	2,518	14,838	934	3,125	649		.099
Washington	56,508	17,317	43,097	7,051				.820
Waukesha	144,395	44,120	109,333	11,606				2.691
Waupaca	43,552	13,170	46,116	6,144	1,451	325		.584
Waushara	20,092	6,182	17,693	1,779	2,622	492		.130
Winnebago	147,361	45,401	115,979	17,858				2.943
Wood	73,434	22,595	64,152	7,802	762	136		1.431
TOTAL	7,431,082	2,280,613	4,371,399	570,072	229,068	48,273	512,153	100.000%

TABLE 4. PRINCIPAL SOURCES OF TAXES RETAINED BY THE STATE ATTRIBUTABLE TO COUNTIES OF ORIGIN, FISCAL YEAR ENDED JUNE 30, 1952.

	Total Attributable Taxes	Normal Income Tax		25% Surtax	Motor Vehicle Registration	Inheritance Taxes		Gift Tax
		Individual	Corporation			Normal & Estate	Emergency Taxes	
Adams	95,264	12,311	16,334	612	56,702	500	113	428
Ashland	305,801	61,433	49,705	7,924	113,542	4,957	1,649	2,528
Barron	444,581	83,340	32,394	3,773	260,655	8,241	3,403	721
Bayfield	161,621	18,079	22,972	1,449	81,756	821	289	85
Brown	2,899,473	603,657	607,866	24,995	853,902	92,164	30,054	21,570
Buffalo	188,934	33,015	4,899	1,235	97,131	5,272	1,450	1,242
Burnett	89,466	14,159	2,059	789	61,969	1,098	384	-
Calumet	347,371	77,525	52,108	1,638	140,129	14,392	4,708	2,695
Chippewa	669,193	133,876	94,608	6,222	278,487	15,553	5,355	1,316
Clark	406,766	68,039	23,401	3,044	225,674	23,799	8,510	4,642
Columbia	594,686	132,774	59,916	3,134	281,631	23,194	8,264	1,210
Crawford	180,977	30,586	6,996	697	106,685	13,173	3,903	49
Dane	4,791,143	1,200,245	649,159	58,530	1,324,974	268,258	79,258	28,444
Dodge	1,164,792	243,665	190,077	6,853	419,337	74,610	27,779	3,717
Door	313,728	62,791	22,867	3,431	155,130	19,829	7,810	1,018
Douglas	688,961	185,805	79,990	11,971	268,578	16,249	5,090	3,747
Dunn	324,629	60,536	29,615	3,501	176,073	13,684	4,821	350
Eau Claire	1,329,606	304,496	246,568	14,777	404,940	52,464	17,527	13,345
Florence	35,014	4,448	1,890	304	22,284	629	218	-
Fond du Lac	1,536,358	361,915	280,748	9,720	500,779	57,096	34,174	10,401
Forest	118,399	16,665	22,158	2,267	56,622	1,261	166	153
Grant	645,601	147,182	19,889	3,811	299,924	79,534	26,470	1,130
Green	497,513	129,885	28,086	3,758	201,369	49,288	16,861	1,793
Green Lake	296,411	79,239	29,971	1,965	127,952	7,422	2,395	1,783
Iowa	279,772	63,829	11,514	2,050	139,386	22,020	7,303	453
Iron	195,193	24,466	60,611	1,141	54,822	639	251	48
Jackson	175,862	36,921	6,144	1,502	106,003	2,560	2,005	937
Jefferson	991,144	210,048	187,057	5,072	350,360	46,572	15,560	6,443
Juneau	228,662	40,546	28,882	1,446	118,720	3,560	1,233	-
Kenosha	2,479,669	576,477	560,520	25,197	525,784	63,259	20,986	10,334
Kewaunee	297,302	45,241	41,925	954	117,640	38,179	12,594	1,592
La Crosse	1,836,382	393,704	421,635	18,170	455,262	101,241	32,799	13,382
Lafayette	276,642	68,784	8,499	1,509	129,685	24,301	7,780	62
Langlade	280,149	53,832	32,341	1,599	141,864	10,993	3,651	491
Lincoln	445,482	72,511	129,001	3,602	148,013	812	1,256	849
Manitowoc	1,749,189	339,917	417,323	10,552	482,467	68,794	23,330	15,346
Marathon	2,117,877	443,439	495,340	19,214	610,564	103,732	27,479	10,915
Marinette	735,493	118,192	170,677	4,704	230,652	50,878	18,199	5,953
Marquette	95,753	12,182	3,268	207	64,591	4,915	1,696	49
Milwaukee	35,274,305	8,954,749	8,905,759	447,519	5,540,818	2,419,664	679,591	660,037
Monroe	404,497	99,959	21,608	2,847	218,126	9,676	3,396	2,533
Oconto	333,944	54,445	36,156	1,169	180,462	15,026	5,113	1,272
Oneida	478,934	75,915	127,425	5,271	145,930	6,661	2,290	4,595
Outagamie	2,163,837	538,496	482,201	17,292	579,388	57,872	19,979	11,666
Ozaukee	1,025,467	236,871	166,231	8,253	199,780	57,036	19,343	7,656
Pepin	77,924	14,262	2,500	650	51,116	1,343	461	395
Pierce	258,640	52,551	9,111	2,676	143,087	16,185	5,435	2,947
Polk	302,516	48,570	21,276	2,610	166,374	6,878	2,241	1,706
Portage	563,637	116,106	96,748	6,394	220,275	21,710	7,495	3,171
Price	255,071	31,097	52,472	2,335	117,304	8,062	3,053	416
Racine	4,508,074	1,016,510	964,820	48,000	796,225	548,919	179,108	21,533
Richland	238,675	51,206	12,810	2,238	133,333	8,937	2,981	492
Rock	3,331,041	616,003	927,236	24,620	668,048	168,005	56,799	5,410
Rusk	207,490	50,833	16,243	556	102,588	4,338	1,443	432
St. Croix	377,977	92,932	26,028	6,535	176,964	781	5,628	17,403
Sauk	600,469	135,035	34,049	3,985	297,597	42,857	14,362	1,337
Sawyer	106,935	14,643	5,982	1,143	67,365	1,997	685	857
Shawano	438,032	79,748	28,459	3,124	243,683	19,561	5,446	2,607
Sheboygan	2,168,790	545,451	477,075	16,687	565,631	68,909	23,517	14,648
Taylor	215,894	35,531	17,339	2,190	125,795	6,945	2,619	356
Trempealeau	253,213	45,057	13,279	2,163	157,948	7,790	2,757	1,098
Vernon	318,975	49,645	12,538	1,149	183,123	31,598	10,491	3,072
Vilas	171,293	30,305	7,633	2,029	74,853	25,824	8,813	49
Walworth	1,056,460	223,619	153,473	11,422	357,668	93,040	31,179	3,036
Washburn	123,378	24,794	6,268	1,174	77,066	849	290	-
Washington	846,791	202,504	147,367	6,555	290,039	40,879	7,192	1,610
Waukesha	2,868,695	829,257	391,242	44,445	681,690	324,083	55,725	40,821
Waupaca	659,845	182,623	49,490	2,669	268,706	27,775	9,575	3,056
Waushara	159,569	25,227	8,634	876	106,237	(246)	(253)	579
Winnebago	2,916,290	665,888	677,911	24,566	618,461	162,597	54,351	26,841
Wood	1,464,488	246,767	399,254	8,377	375,194	34,822	9,760	18,670
State at Large	282,269				282,343			
TOTAL	94,744,796	21,953,974	19,447,630	984,638	24,405,255	5,626,316	1,697,638	1,029,522

TABLE 4. PRINCIPAL SOURCES OF TAXES RETAINED BY THE STATE ATTRIBUTABLE TO COUNTIES OF ORIGIN, FISCAL YEAR ENDED JUNE 30, 1952 (Continued)

	Teachers' Surtax		Privilege Dividend Tax	Ethyl Gasoline, RR. Cons. and Pipeline	General Property Tax	All Expired Surtaxes	Lawsuit Tax	Per cent Each County To Total
	Individual	Corporation						
Adams	1,162	203	666	2,434	3,755	15	29	.102
Ashland	11,655	14,756	15,691	16,412	5,460	24	65	.328
Barron	15,552	7,184	7,436	5,603	16,139	58	82	.469
Bayfield	1,962	15,722	10,503	3,266	4,616	2	99	.172
Brown	130,323	287,157	108,438	79,926	57,925	1,806	690	3.061
Buffalo	6,592	514	852	3,918	7,131	5,660	23	.178
Burnett	2,529	59	1,068	1,676	3,379	177	53	.094
Calumet	14,488	15,645	2,440	8,681	12,713	152	57	.367
Chippewa	23,797	23,836	13,698	54,562	17,357	428	98	.706
Clark	11,926	8,069	6,652	7,431	15,283	191	105	.429
Columbia	24,776	13,445	5,893	21,344	19,085	-	20	.628
Crawford	4,779	2,208	1,346	2,879	7,615	-	61	.191
Dane	262,201	349,097	389,607	67,285	110,767	3,518	-	5.057
Dodge	44,348	62,540	35,695	17,671	38,350	48	102	1.229
Door	12,473	5,524	2,890	6,529	12,658	762	16	.331
Douglas	27,062	36,794	14,527	22,435	16,959	106	46	.727
Dunn	10,131	2,321	1,797	9,590	11,268	669	73	.343
Eau Claire	61,780	81,928	79,970	23,021	28,327	226	237	1.403
Florence	668	22	54	3,382	1,112	-	3	.037
Fond du Lac	71,822	95,813	41,162	31,038	40,463	1,022	205	1.623
Forest	3,264	7,811	3,099	2,497	2,380	1	35	.125
Grant	31,613	3,040	4,669	5,349	22,902	-	88	.681
Green	27,817	7,703	2,761	9,521	18,659	3	9	.525
Green Lake	19,084	6,709	2,573	6,440	10,152	673	53	.313
Iowa	11,929	513	369	8,213	12,182	-	11	.295
Iron	3,417	20,559	17,693	7,934	3,572	-	40	.206
Jackson	6,542	1,915	1,464	4,051	5,634	135	49	.186
Jefferson	38,886	62,084	24,298	14,994	29,655	9	106	1.046
Juneau	5,727	15,179	1,118	4,424	7,761	6	60	.241
Kenosha	106,632	223,745	281,768	28,156	53,955	2,735	121	2.617
Kewaunee	6,791	13,647	3,679	4,198	10,802	48	12	.314
La Crosse	77,705	160,040	93,551	30,616	35,569	2,354	354	1.938
Lafayette	13,419	760	3,464	4,794	13,517	63	5	.292
Langlade	9,708	6,059	4,931	6,506	7,967	157	50	.296
Lincoln	12,654	43,118	4,261	19,125	9,751	481	48	.470
Manitowoc	61,950	153,296	117,115	18,051	40,132	773	143	1.846
Marathon	103,976	116,443	113,199	33,142	39,469	818	147	2.235
Marinette	21,661	47,660	20,660	30,095	15,733	356	73	.776
Marquette	1,545	424	385	2,455	3,959	40	37	.101
Milwaukee	1,625,745	2,469,569	2,449,108	467,233	625,603	23,060	5,850	37.231
Monroe	17,603	3,183	3,885	8,827	12,701	111	42	.427
Oconto	10,198	10,736	1,527	8,042	9,549	106	143	.352
Oneida	12,880	43,838	27,542	14,429	12,158	-	-	.505
Outagamie	119,223	164,050	84,589	34,784	51,932	2,146	219	2.284
Ozaukee	59,046	109,146	15,359	125,850	20,218	543	135	1.082
Pepin	2,259	407	-	1,155	3,049	307	20	.082
Pierce	8,493	1,883	1,824	3,757	9,931	705	55	.273
Polk	8,611	9,388	10,758	12,421	11,167	492	24	.319
Portage	22,030	21,940	9,867	21,604	12,540	1,615	142	.595
Price	5,172	18,663	6,830	3,764	5,620	201	82	.269
Racine	219,344	378,808	206,893	47,541	79,936	259	178	4.758
Richland	10,592	3,142	1,070	1,460	10,253	133	28	.252
Rock	118,735	393,865	230,867	60,687	60,152	306	308	3.516
Rusk	13,357	2,170	897	8,773	5,738	101	21	.219
St. Croix	19,179	7,494	4,198	8,530	11,728	390	187	.399
Sauk	26,229	4,771	1,949	18,854	18,942	446	56	.634
Sawyer	2,496	1,384	279	6,103	3,952	-	49	.113
Shawano	15,509	8,476	5,520	10,971	14,457	471	-	.462
Sheboygan	113,030	171,657	72,370	48,697	50,012	756	350	2.289
Taylor	7,216	5,342	3,954	1,641	6,796	144	26	.228
Trempealeau	5,623	1,971	2,063	3,061	9,980	133	90	.267
Vernon	7,631	930	973	4,255	13,544	-	26	.337
Vilas	7,068	882	398	6,291	6,318	746	84	.181
Walworth	48,072	53,055	21,229	23,490	35,163	1,922	92	1.115
Washburn	4,626	1,069	1,004	1,888	4,180	84	86	.130
Washington	40,479	46,937	26,827	12,987	22,622	675	118	.894
Waukesha	203,228	135,608	66,558	31,919	63,255	654	210	3.028
Waupaca	48,145	12,671	26,662	10,010	16,955	1,372	136	.696
Waushara	3,979	969	1,098	5,808	6,557	48	56	.168
Winnebago	148,733	355,204	92,103	33,918	53,243	2,130	344	3.078
Wood	53,053	175,989	97,056	16,946	28,259	281	60	1.546
State at Large		(74)						.298
TOTAL	4,312,130	6,528,665	4,916,699	1,695,429	2,070,623	63,555	12,722	100.000%

TABLE 5. COUNTY SUMMARY OF STATE AIDS AND TAXES SHARED, FISCAL YEAR ENDED JUNE 30, 1952

	Total Aids and Shared Taxes	Aids to Local Schools	Aids to Local Government	Aids to County Government	State Taxes Shared	Per Cent to Total
Adams	459,977	90,737	135,941	167,422	65,877	.318
Ashland	1,115,402	291,508	186,249	298,530	339,115	.772
Barron	1,376,994	408,314	264,831	456,957	246,892	.953
Bayfield	997,667	298,585	242,600	361,690	94,792	.690
Brown	3,735,450	437,006	494,998	578,898	2,224,548	2.585
Buffalo	597,277	128,773	108,986	241,955	117,563	.413
Burnett	619,494	158,603	159,661	252,461	48,769	.429
Calumet	561,447	67,179	103,366	140,571	250,331	.389
Chippewa	1,749,332	298,751	285,840	478,106	686,635	1.211
Clark	1,149,271	260,806	290,728	372,931	224,806	.795
Columbia	1,292,928	258,596	219,420	383,213	431,699	.895
Crawford	604,131	158,033	149,263	199,959	96,876	.418
Dane	6,189,505	903,498	771,946	1,406,715	3,107,346	4.283
Dodge	1,879,157	241,998	316,648	554,449	766,062	1.300
Door	703,280	143,390	152,495	225,427	181,968	.487
Douglas	2,740,428	580,034	434,325	729,180	996,889	1.896
Dunn	1,010,213	235,080	200,405	352,714	222,014	.699
Eau Claire	2,358,999	431,639	306,017	663,439	957,904	1.632
Florence	349,794	79,975	51,482	185,704	32,633	.242
Fond du Lac	2,407,041	309,930	293,340	670,524	1,133,247	1.666
Forest	810,825	294,740	102,635	333,907	79,543	.561
Grant	1,366,032	253,512	310,662	469,835	332,023	.945
Green	866,794	150,633	173,484	242,253	300,424	.600
Green Lake	517,015	81,553	89,956	140,299	205,207	.358
Iowa	690,269	147,143	147,915	220,668	174,543	.478
Iron	561,292	168,605	81,278	139,914	171,495	.388
Jackson	896,168	335,325	181,660	270,088	109,095	.620
Jefferson	1,485,917	231,433	239,569	329,649	685,266	1.028
Juneau	846,015	248,546	181,767	267,099	148,603	.585
Kenosha	3,026,294	375,597	326,094	531,406	1,793,197	2.094
Kewaunee	489,049	91,034	99,041	133,993	164,981	.338
La Crosse	2,605,530	405,552	306,433	527,945	1,365,600	1.803
Lafayette	653,290	123,428	140,760	226,990	162,112	.452
Langlade	939,890	254,379	135,331	367,713	182,467	.650
Lincoln	1,117,367	263,736	153,971	288,661	410,999	.773
Manitowoc	2,279,799	305,488	332,063	434,822	1,207,426	1.578
Marathon	3,091,960	487,939	482,825	551,529	1,569,667	2.140
Marinette	1,729,297	394,574	288,324	438,046	608,353	1.197
Marquette	340,230	59,905	75,997	155,696	48,632	.235
Milwaukee	40,837,672	3,411,802	2,871,043	5,254,626	29,300,201	28.259
Monroe	1,045,123	293,142	193,378	295,244	263,359	.723
Oconto	999,226	261,746	222,355	306,479	208,646	.691
Oneida	1,063,446	189,270	181,355	308,223	384,598	.736
Outagamie	2,921,641	375,167	351,622	513,471	1,681,381	2.022
Ozaukee	1,613,145	99,818	107,452	116,145	1,289,730	1.116
Pepin	296,705	76,277	51,973	126,775	41,680	.205
Pierce	791,182	190,603	155,998	301,837	142,744	.547
Polk	1,191,606	367,435	260,802	356,720	206,649	.825
Portage	1,340,516	256,484	239,041	385,474	459,517	.928
Price	806,449	238,625	169,832	238,729	159,263	.558
Racine	4,584,508	414,193	458,762	623,667	3,087,886	3.172
Richland	676,390	178,394	126,754	243,829	127,413	.468
Rock	4,150,041	539,897	437,647	617,851	2,554,646	2.872
Rusk	857,841	265,238	149,420	269,570	173,613	.594
St. Croix	934,197	219,151	195,989	263,713	255,344	.646
Sauk	1,273,707	237,690	245,598	401,705	388,714	.881
Sawyer	615,973	149,674	149,256	239,262	77,781	.426
Shawano	1,231,096	362,176	235,798	379,320	253,802	.852
Sheboygan	3,156,389	422,136	348,895	620,122	1,765,236	2.184
Taylor	824,139	268,171	179,198	263,267	113,503	.570
Trempealeau	924,062	276,125	161,332	345,696	140,909	.639
Vernon	1,009,318	262,463	205,863	376,878	164,114	.698
Vilas	476,773	59,712	146,785	171,015	99,261	.330
Walworth	1,476,605	222,257	227,251	325,628	701,469	1.022
Washburn	723,645	249,699	155,000	247,048	71,898	.501
Washington	1,103,274	153,780	165,652	190,915	592,927	.763
Waukesha	3,193,654	499,588	279,208	469,366	1,945,492	2.210
Waupaca	1,328,899	302,504	209,439	395,050	421,906	.920
Waushara	631,699	118,326	143,923	275,206	94,244	.437
Winnebago	3,566,700	458,289	409,505	570,993	2,127,913	2.468
Wood	2,199,114	315,631	320,845	527,783	1,034,855	1.522
State at Large	456,167			456,167		.319
TOTAL	144,511,722	22,191,020	18,775,277	31,269,132	72,276,293	100.000%

TABLE 6. COUNTY SUMMARY OF STATE AIDS, CLASSIFIED BY TYPE, FISCAL YEAR ENDED JUNE 30, 1952

	Total Aids	Educational Aids	Public Welfare Aids	Highway Aids	Other Aids	Per Cent To Total
Adams	394,100	93,380	80,582	204,674	15,464	.546
Ashland	776,287	308,228	212,722	220,976	34,361	1.075
Barron	1,130,102	433,496	298,877	342,011	55,718	1.564
Bayfield	902,875	295,633	228,538	327,158	51,546	1.250
Brown	1,510,902	444,303	407,740	490,971	167,888	2.092
Buffalo	479,714	146,906	94,973	212,238	25,597	.664
Burnett	570,725	158,973	144,274	232,943	34,535	.790
Calumet	311,116	71,126	78,823	130,580	30,587	.431
Chippewa	1,062,697	305,380	313,592	380,935	62,790	1.471
Clark	924,465	262,846	211,509	374,905	75,205	1.280
Columbia	861,229	281,383	223,182	298,182	58,482	1.192
Crawford	507,255	161,567	133,223	188,131	24,334	.702
Dane	3,082,159	920,331	1,100,508	805,403	255,917	4.267
Dodge	1,113,095	264,850	364,414	389,329	94,502	1.541
Door	521,312	164,288	109,786	211,658	35,580	.722
Douglas	1,743,539	573,416	569,017	480,199	120,907	2.414
Dunn	788,199	262,825	185,965	300,603	38,806	1.091
Eau Claire	1,401,095	433,999	523,952	356,775	86,369	1.940
Florence	317,161	79,779	149,437	71,943	16,002	.439
Fond du Lac	1,273,794	318,331	492,088	359,855	103,520	1.763
Forest	731,282	296,687	271,055	145,649	17,891	1.012
Grant	1,034,009	260,249	303,765	403,842	66,153	1.431
Green	566,370	167,784	122,018	230,457	46,111	.784
Green Lake	311,808	85,715	69,702	128,146	28,245	.432
Iowa	515,726	153,646	103,436	227,553	31,091	.714
Iron	389,797	165,090	82,138	96,297	46,272	.540
Jackson	787,073	335,015	162,812	240,398	48,848	1.089
Jefferson	800,651	235,334	213,653	279,044	72,620	1.108
Juneau	697,412	265,271	147,639	253,157	31,345	.965
Kenosha	1,233,097	379,247	420,519	328,122	105,209	1.707
Kewaunee	324,068	94,778	60,996	141,207	27,087	.449
La Crosse	1,239,930	409,470	411,480	322,439	96,541	1.716
Lafayette	491,178	131,097	125,939	204,373	29,769	.680
Langlade	757,423	270,043	249,519	186,105	51,756	1.048
Lincoln	706,368	276,898	168,001	204,940	56,529	.978
Manitowoc	1,072,373	324,010	284,735	363,282	100,346	1.484
Marathon	1,522,293	497,042	294,101	606,713	124,437	2.107
Marinette	1,120,944	405,078	258,560	367,241	90,065	1.552
Marquette	291,598	64,160	73,376	136,086	17,976	.404
Milwaukee	11,537,471	3,152,825	4,667,470	2,603,829	1,113,347	15.972
Monroe	781,764	302,028	159,024	274,571	46,141	1.082
Oconto	790,580	263,459	187,409	291,696	48,016	1.094
Oneida	678,848	187,807	200,765	239,216	51,060	.940
Outagamie	1,240,260	396,294	340,780	385,213	117,973	1.717
Ozaukee	323,415	103,719	55,762	121,204	42,730	.448
Pepin	255,025	80,586	79,827	81,747	12,865	.353
Pierce	648,438	194,100	204,745	216,121	33,472	.898
Polk	984,957	389,127	209,920	346,795	39,115	1.363
Portage	880,999	260,860	242,607	332,339	45,193	1.220
Price	647,186	235,167	145,076	225,093	41,850	.896
Racine	1,496,622	447,645	467,594	427,251	154,132	2.072
Richland	548,977	200,304	125,528	195,191	27,954	.760
Rock	1,595,395	548,105	458,260	449,539	139,491	2.209
Rusk	684,228	265,210	165,748	214,637	38,633	.947
St. Croix	678,853	227,500	143,102	270,782	37,469	.940
Sauk	884,993	262,817	243,420	319,159	59,597	1.225
Sawyer	538,192	149,216	144,885	208,453	35,638	.745
Shawano	977,294	368,648	243,933	310,575	54,138	1.353
Sheboygan	1,391,153	442,233	439,116	393,472	116,332	1.926
Taylor	710,636	285,787	149,825	245,273	29,751	.984
Trempealeau	783,153	282,624	233,398	232,057	35,074	1.084
Vernon	845,204	285,643	230,446	286,913	42,202	1.171
Vilas	377,512	62,655	77,799	214,376	22,682	.523
Walworth	775,136	230,301	210,734	258,813	75,288	1.073
Washburn	651,747	248,557	147,026	215,497	40,667	.902
Washington	510,347	157,560	96,974	197,642	58,171	.706
Waukesha	1,248,162	508,611	286,125	320,382	133,044	1.728
Waupaca	906,993	310,648	256,513	281,699	58,133	1.256
Waushara	537,455	132,785	164,250	216,303	24,117	.744
Winnebago	1,438,787	462,464	427,208	424,022	125,093	1.992
Wood	1,164,259	331,957	369,299	380,514	82,489	1.612
State at Large	456,167		456,167			.631
TOTAL	72,235,429	22,574,896	21,777,381	22,424,894	5,458,258	100.000

TABLE 7. STATE AIDS FOR EDUCATION, FISCAL YEAR ENDED JUNE 30, 1952

	Total Aid For Education	Total School Aids	Elementary & High School Aids	Transportation Aids	Aid to Vocational Schools	Vocational Aid to High Schools	Vocational Rehabilitation Home Craft
Adams	93,380	90,680	67,174	23,387		119	
Ashland	308,228	289,896	243,449	37,230	5,812	175	
Barron	433,496	407,987	339,473	57,059	7,030	763	
Bayfield	295,633	292,160	240,296	51,794		70	
Brown	444,303	437,006	293,461	64,848	10,633		1,838
Buffalo	146,906	128,773	95,553	33,150		70	
Burnett	158,973	154,451	120,768	33,613		70	
Calumet	71,126	67,179	47,728	17,555	765	644	
Chippewa	305,380	297,835	223,300	61,131	6,095	1,216	
Clark	262,846	255,631	197,650	55,353		777	
Columbia	281,383	258,596	202,378	52,644	266	1,050	
Crawford	161,567	158,033	128,036	29,381		616	
Dane	920,331	903,498	641,877	118,947	17,153	980	8,841
Dodge	264,850	241,998	177,498	46,268	8,899	543	
Door	164,288	143,374	99,403	34,939	6,868	329	
Douglas	573,416	570,096	442,935	77,558	10,633	245	2,242
Dunn	262,825	235,080	182,924	46,965	2,350	301	
Eau Claire	433,999	430,037	307,187	59,494	10,633	462	2,468
Florence	79,779	76,645	59,676	16,969			
Fond du Lac	318,331	309,930	234,187	34,066	10,633	770	1,995
Forest	296,687	293,108	258,519	32,534			
Grant	260,249	253,512	203,899	48,843		735	
Green	167,784	150,633	118,605	28,548	577	791	
Green Lake	85,715	81,553	59,970	21,109		434	
Iowa	153,646	147,143	121,843	24,537		763	
Iron	165,090	161,505	135,142	24,232			
Jackson	335,015	330,994	285,607	42,519		567	
Jefferson	235,334	231,433	173,161	35,626	15,323	707	
Juneau	265,271	247,952	209,954	36,997	777	224	
Kenosha	379,247	375,597	251,152	41,301	10,634		
Kewaunee	94,778	91,034	62,188	28,265		581	
La Crosse	409,470	405,552	318,663	31,169	10,634	259	
Lafayette	131,097	123,428	104,664	18,274		490	
Langlade	270,043	250,189	198,527	38,755	8,576	196	
Lincoln	276,898	258,828	198,581	49,054	10,214		
Manitowoc	324,010	305,488	210,027	55,662	19,186	735	1,814
Marathon	497,042	487,854	350,064	99,700	10,634	938	1,859
Marinette	405,078	385,552	285,616	80,436	12,097	231	
Marquette	64,160	59,903	39,571	19,870		462	
Milwaukee	3,152,825	3,144,638	2,574,486	122,706	62,623		6,684
Monroe	302,028	293,047	247,050	40,158	640	455	
Oconto	263,459	260,155	218,109	39,108		686	
Oneida	187,807	183,752	124,627	46,580	9,409		
Outagamie	396,294	375,148	272,918	45,517	21,480	616	2,189
Ozaukee	103,719	99,818	69,282	21,183	2,283		
Pepin	80,586	76,277	63,200	12,692		385	
Pierce	194,100	190,603	146,183	43,531		889	
Polk	389,127	367,034	290,738	75,169		1,127	
Portage	260,860	256,465	175,100	51,643	10,634		
Price	235,167	235,167	195,242	39,925			
Racine	447,645	414,193	329,558	34,452	10,634	224	2,660
Richland	200,304	178,394	140,790	37,275		287	
Rock	548,105	539,897	431,117	45,607	21,267	504	
Rusk	265,210	262,013	226,003	34,062		420	
St. Croix	227,500	219,151	172,491	46,317		343	
Sauk	262,817	237,690	194,086	42,834		770	
Sawyer	149,216	145,406	112,419	32,987			
Shawano	368,648	361,947	281,584	73,481		623	
Sheboygan	442,233	422,136	346,359	42,174	10,634	273	1,774
Taylor	285,787	267,505	196,998	67,558		490	
Trempealeau	282,624	276,125	223,516	51,794		654	
Vernon	285,643	262,463	217,594	44,232		602	
Vilas	62,655	58,430	31,241	27,189			
Walworth	230,301	222,257	177,942	40,453	138	259	
Washburn	248,557	244,534	187,262	52,824		315	
Washington	157,560	153,780	104,077	35,837	11,204	532	
Waukesha	508,611	499,588	366,292	75,450	11,219	378	4,759
Waupaca	310,648	302,498	242,982	54,092		560	
Waushara	132,785	118,326	92,141	25,940		245	
Winnebago	462,464	458,289	343,357	41,371	31,617	490	
Wood	331,957	313,809	243,031	46,072	17,796	560	205
TOTAL	22,574,896	21,830,678	16,968,481	3,199,995	420,000	30,000	39,328

TABLE 7. STATE AIDS FOR EDUCATION, FISCAL YEAR ENDED JUNE 30, 1952 (Con't.)

	Handicapped Children	Crippled Children	Special School Aids	AIDS PAID TO COUNTY TREASURERS			
				Total County Aid	Supervising Teachers	County Normal Schs.	County Ag. Schools
Adams				2,700	2,700		
Ashland	2,267		963	18,332	4,288	14,044	
Barron	3,662			25,509	7,927	17,582	
Bayfield				3,473	3,473		
Brown	46,198	20,028		7,297	7,297		
Buffalo				18,133	4,089	14,044	
Burnett				4,522	4,522		
Calumet	450	37		3,947	3,947		
Chippewa	6,093			7,545	7,545		
Clark	1,851			7,215	7,215		
Columbia	2,239	19		22,787	7,690	15,097	
Crawford				3,534	3,534		
Dane	67,089	44,519	4,092	16,833	16,833		
Dodge	8,790			22,852	8,228	14,624	
Door	1,767	68		20,914	3,629	17,285	
Douglas	23,893	8,488	4,102	3,320	3,320		
Dunn	2,540			27,745	8,402	11,343	8,000
Eau Claire	31,849	17,944		3,962	3,962		
Florence				3,134	3,134		
Fond du Lac	19,041	5,295	3,943	8,401	8,401		
Forest	1,638		417	3,579	3,579		
Grant		35		6,737	6,737		
Green	2,112			17,151	3,810	13,341	
Green Lake		40		4,162	4,162		
Iowa				6,503	6,503		
Iron	2,131			3,585	3,585		
Jackson	2,274	27		4,021	4,021		
Jefferson	6,616			3,901	3,901		
Juneau				17,319	3,978	13,341	
Kenosha	34,542	37,968		3,650	3,650		
Kewaunee				3,744	3,744		
La Crosse	30,470	14,357		3,918	3,918		
Lafayette				7,669	7,669		
Langlade	4,098	37		19,854	3,110	16,744	
Lincoln	979			18,070	4,215	13,855	
Manitowoc	18,052	12		18,522	3,128	15,394	
Marathon	24,659			9,188	9,188		
Marinette	7,172			19,526	3,619	15,907	
Marquette				4,257	4,257		
Milwaukee	244,225	122,486	11,428	8,187	8,187		
Monroe			4,744	8,981	8,981		
Oconto	1,822		430	3,304	3,304		
Oneida	2,869		267	4,055	4,055		
Outagamie	18,225	14,203		21,146	7,805	13,341	
Ozaukee	4,514		556	3,901	3,901		
Pepin				4,309	4,309		
Pierce				3,497	3,497		
Polk				22,093	8,049	14,044	
Portage	19,055	33		4,395	4,395		
Price							
Racine	25,858	10,807		33,452	4,413	21,039	8,000
Richland		42		21,910	8,569	13,341	
Rock	41,402			8,208	8,208		
Rusk	1,528			3,197	3,197		
St. Croix				8,349	8,349		
Sauk				25,127	8,383	16,744	
Sawyer				3,810	3,810		
Shawano	195		6,064	6,701	6,701		
Sheboygan	11,934	8,988		20,097	6,194	13,903	
Taylor	2,459			18,282	4,589	13,693	
Trempealeau			161	6,499	6,499		
Vernon		35		23,180	7,273	15,907	
Vilas				4,225	4,225		
Walworth	3,465			8,044	8,044		
Washburn	4,111	22		4,023	4,023		
Washington	2,130			3,780	3,780		
Waukesha	21,167	294	20,029	9,023	9,023		
Waupaca	3,545		1,319	8,150	8,150		
Waushara				14,459	3,116	11,343	
Winnebago	40,615	839		4,175	4,175		
Wood	6,145			18,148	4,104	14,044	
TOTAL	807,736	306,623	58,515	744,218	388,218	340,000	16,000

TABLE 8. STATE AID FOR PUBLIC WELFARE - FISCAL YEAR ENDED JUNE 30, 1952

	Total Welfare Aids	Old Age Assistance	Aids to Dependent Children	County Insane Asylums	County T.B. Sanatoria	County Adminis-tration	Aids To State Dependents	Aids to the Blind	Aids to Disabled	County Nurses Aid
Adams	80,582	51,530	13,835	8,570	118	2,365	1,299	2,015	850	-
Ashland	212,722	113,395	42,626	24,583	11,247	5,925	6,720	3,464	3,762	1,000
Barron	298,877	193,890	48,117	27,270	8,452	9,480	713	4,822	5,133	1,000
Bayfield	228,538	153,646	33,811	13,786	8,674	5,015	5,867	3,117	3,622	1,000
Brown	407,740	166,561	98,739	76,056	34,018	13,629	1,323	7,729	8,685	1,000
Buffalo	94,973	53,126	12,204	19,239	5,182	2,531	-	960	1,731	
Burnett	144,274	93,494	20,650	11,119	4,873	3,632	6,141	1,158	2,374	833
Calumet	78,823	34,640	12,735	18,205	6,885	2,806	-	415	2,13[illegible]	1,000
Chippewa	313,592	159,155	77,197	43,211	8,581	8,625	579	6,124	9,120	1,000
Clark	211,509	111,206	37,773	43,772	8,847	5,921	-	614	2,376	1,000
Columbia	223,182	119,351	44,311	40,303	5,314	6,003	254	3,561	3,085	1,000
Crawford	133,223	79,568	26,352	12,200	7,157	4,109	560	1,716	811	750
Dane	1,100,508	542,039	317,114	109,873	59,922	31,981	5,072	16,914	16,593	1,000
Dodge	364,414	179,559	90,833	59,687	10,281	8,015	3,126	6,702	5,211	1,000
Door	109,786	57,433	19,431	15,314	7,397	4,094	867	1,552	2,698	1,000
Douglas	569,017	313,868	112,988	61,667	45,019	12,648	3,105	7,645	11,077	1,000
Dunn	185,965	108,924	30,932	24,477	5,396	6,655	628	3,742	4,211	1,000
Eau Claire	523,952	309,955	109,335	44,119	24,509	8,750	2,704	11,563	12,017	1,000
Florence	149,437	35,777	30,223	4,409	863	2,760	73,558	847	-	1,000
Fond du Lac	492,088	265,722	105,894	67,145	19,416	14,025	2,137	11,237	5,512	1,000
Forest	271,055	92,779	56,840	13,043	6,479	4,196	93,236	3,013	1,136	333
Grant	303,765	176,620	66,968	31,209	6,339	8,408	676	5,724	6,821	1,000
Green	122,018	67,679	12,204	27,420	3,653	3,540	804	2,954	2,764	1,000
Green Lake	69,702	34,621	11,311	13,578	3,479	2,613	561	1,752	787	1,000
Iowa	103,436	63,521	15,217	17,074	1,460	2,732	-	1,403	1,029	1,000
Iron	82,138	35,551	16,229	12,817	12,512	2,442	323	239	1,025	1,000
Jackson	162,812	98,589	33,092	19,910	2,832	3,833	2,193	1,643	720	-
Jefferson	213,653	106,298	33,796	49,148	10,976	8,141	840	1,964	1,490	1,000
Juneau	147,639	90,770	19,942	18,431	7,994	4,179	595	1,981	2,747	1,000
Kenosha	420,519	215,278	89,537	66,363	24,556	10,544	4,348	5,466	3,427	1,000
Kewaunee	60,996	25,942	11,212	13,706	3,945	2,683	15	427	2,233	833
La Crosse	411,480	228,250	76,394	61,855	24,291	9,868	901	6,689	2,232	1,000
Lafayette	125,939	77,349	26,448	12,734	2,445	4,193	-	1,018	752	1,000
Langlade	249,519	140,718	65,238	21,851	8,337	6,005	30	2,639	3,701	1,000
Lincoln	168,001	96,538	34,856	20,172	6,519	3,990	134	2,757	2,035	1,000
Manitowoc	284,735	127,392	55,956	56,906	24,760	6,903	1,097	4,808	5,913	1,000
Marathon	294,101	148,210	37,701	78,058	14,989	8,000	-	3,356	2,787	1,000
Marinette	258,560	127,518	62,331	39,371	12,311	7,189	254	3,673	4,913	1,000
Marquette	73,376	45,532	8,950	9,692	1,586	1,801	-	3,447	1,618	750
Milwaukee	4,667,470	2,345,429	828,367	655,708	441,407	194,060	72,311	78,451	51,737	-
Monroe	159,024	86,586	27,864	29,051	4,051	5,107	752	2,750	1,863	1,000
Oconto	187,409	100,857	37,695	30,197	4,827	5,651	1,110	3,353	2,719	1,000
Oneida	200,765	118,800	43,813	17,617	5,328	7,017	107	4,058	3,525	500
Outagamie	340,780	140,484	86,995	63,573	25,692	9,488	1,985	5,050	6,513	1,000
Ozaukee	55,762	22,031	5,262	18,481	3,842	3,073	-	726	1,347	1,000
Pepin	79,827	51,753	8,670	9,064	3,560	2,369	-	610	2,801	1,000
Pierce	204,745	128,990	43,150	18,701	2,548	4,948	38	1,503	3,867	1,000
Polk	209,920	122,372	41,170	19,916	6,811	6,765	4,746	2,484	4,656	1,000
Portage	242,607	122,595	47,241	34,327	14,944	7,671	1,951	4,445	8,433	1,000
Price	145,076	87,831	20,245	23,720	4,782	3,975	69	1,073	2,381	1,000
Racine	467,594	203,767	102,752	97,431	36,017	11,883	4,961	7,891	1,892	1,000
Richland	125,528	74,781	22,172	17,211	1,681	4,835	-	3,764	417	667
Rock	458,260	245,330	76,778	69,927	34,277	13,874	891	8,362	7,821	1,000
Rusk	165,748	110,581	22,823	18,104	5,267	4,487	399	1,504	1,583	1,000
St. Croix	143,102	83,221	17,477	26,430	5,791	5,651	78	1,014	2,607	833
Sauk	243,420	137,625	43,498	36,261	6,523	6,597	486	5,176	6,254	1,000
Sawyer	144,885	79,889	33,476	12,861	2,599	3,712	7,738	1,474	2,136	1,000
Shawano	243,933	121,857	59,352	31,295	9,395	7,521	3,923	4,668	4,922	1,000
Sheboygan	439,116	221,781	81,929	73,905	32,871	12,933	720	6,152	7,825	1,000
Taylor	149,825	94,935	23,788	16,452	6,345	4,113	-	1,997	1,195	1,000
Trempealeau	233,398	150,982	29,333	25,982	9,287	5,847	-	3,090	7,877	1,000
Vernon	230,446	129,924	43,961	32,327	10,191	4,899	137	2,780	5,227	1,000
Vilas	77,799	40,331	14,757	6,195	2,803	2,851	7,842	835	1,185	1,000
Walworth	210,734	100,946	34,731	45,289	9,632	11,582	-	4,055	3,499	1,000
Washburn	147,026	96,867	22,434	12,897	7,394	3,763	-	1,720	951	1,000
Washington	96,974	36,858	13,560	29,164	4,780	5,041	3,121	295	3,238	917
Waukesha	286,125	156,931	44,548	54,887	8,204	10,618	-	4,489	5,448	1,000
Waupaca	256,513	154,421	44,701	33,906	8,778	7,429	(18)	2,439	3,857	1,000
Waushara	164,250	109,385	25,982	14,810	1,971	3,865	1,255	1,090	4,892	1,000
Winnebago	427,208	203,312	79,502	89,023	26,615	16,786	367	5,013	5,590	1,000
Wood	369,299	186,789	94,316	52,240	11,406	9,419	2,659	4,890	6,580	1,000
State at Large	456,167	-	-	225,981	230,186					
TOTAL	21,777,381	11,210,235	4,141,664	3,251,276	1,451,419	668,059	338,288	328,051	323,973	64,416

TABLE 9. STATE AIDS FOR HIGHWAYS - FISCAL YEAR ENDED JUNE 30, 1952

	Total Highway Aids	AIDS TO LOCAL GOVERNMENT				AIDS TO COUNTIES		
		Total Local Aid	Local Roads and Streets	Maint. of Connecting Streets	Swing & Lift Bridges	Total County Aid	County Trunk	Bond Redemption
Adams	204,674	123,372	123,372			81,302	81,302	
Ashland	220,976	158,640	156,825	1,815		62,336	62,336	
Barron	342,011	212,986	211,786	1,200		129,025	129,025	
Bayfield	327,158	216,525	216,525			110,633	110,633	
Brown	490,971	331,894	298,907	9,660	23,327	159,077	159,077	
Buffalo	212,238	86,683	86,683			125,555	85,555	40,000
Burnett	232,943	142,644	142,644			90,299	90,299	
Calumet	130,580	75,340	75,340			55,240	55,240	
Chippewa	380,935	230,941	227,746	3,195		149,994	149,994	
Clark	374,905	236,347	235,347	1,000		138,558	138,558	
Columbia	298,182	165,534	161,434	4,100		132,648	132,648	
Crawford	188,131	127,447	126,627	820		60,684	60,684	
Dane	805,403	519,772	512,962	6,810		285,631	285,631	
Dodge	389,329	226,908	220,598	6,310		162,421	162,421	
Door	211,658	119,652	118,892	760		92,006	92,006	
Douglas	480,199	353,595	345,940	7,655		126,604	126,604	
Dunn	300,603	163,737	160,992	2,745		136,866	136,866	
Eau Claire	356,775	226,775	223,610	3,165		130,000	130,000	
Florence	71,943	43,795	43,795			28,148	28,148	
Fond du Lac	359,855	193,922	186,272	7,650		165,933	165,933	
Forest	145,649	88,795	88,795			56,854	56,854	
Grant	403,842	250,986	248,896	2,090		152,856	152,856	
Green	230,457	131,029	128,614	2,415		99,428	99,428	
Green Lake	128,146	62,786	61,721	1,065		65,360	65,360	
Iowa	227,553	120,596	119,736	860		106,957	106,957	
Iron	96,297	61,873	60,433	1,440		34,424	34,424	
Jackson	240,398	151,700	150,830	870		88,698	88,698	
Jefferson	279,044	171,484	164,094	7,390		107,560	107,560	
Juneau	253,157	185,734	154,214	1,520		97,423	97,423	
Kenosha	328,122	224,355	221,110	3,245		103,767	103,767	
Kewaunee	141,207	74,625	73,170	1,455		66,582	66,582	
La Crosse	322,439	214,165	208,210	5,955		108,274	108,274	
Lafayette	204,373	113,574	113,574			90,799	90,799	
Langlade	186,105	99,716	97,591	2,125		86,389	86,389	
Lincoln	204,940	115,074	111,144	3,930		89,866	89,866	
Manitowoc	363,282	236,020	214,307	4,020	17,693	127,262	127,262	
Marathon	606,713	364,514	361,259	3,255		242,199	242,199	
Marinette	367,241	233,082	231,012	2,070		134,159	134,159	
Marquette	136,086	60,481	60,481			75,605	75,605	
Milwaukee	2,603,829	2,025,904	1,942,229	35,690	47,985	577,925	577,925	
Monroe	274,571	151,355	148,915	2,440		123,216	123,216	
Oconto	291,696	182,774	182,154	620		108,922	108,922	
Oneida	239,216	146,676	144,096	2,580		92,540	92,540	
Outagamie	385,213	236,947	229,852	7,095		148,266	148,266	
Ozaukee	121,204	67,943	65,428	2,515		53,261	53,261	
Pepin	81,747	41,185	41,185			40,562	40,562	
Pierce	216,121	125,323	124,473	850		90,798	90,798	
Polk	346,795	225,973	223,043	2,930		120,822	120,822	
Portage	332,339	195,007	195,007			137,332	137,332	
Price	225,093	142,467	141,247	1,220		82,626	82,626	
Racine	427,251	307,018	269,685	8,420	28,913	120,233	120,233	
Richland	195,191	101,543	100,448	1,095		93,648	93,648	
Rock	449,539	303,248	293,103	10,145		146,291	146,291	
Rusk	214,637	124,781	123,911	870		89,856	89,856	
St. Croix	270,782	160,578	158,993	1,585		110,204	110,204	
Sauk	319,159	189,044	185,734	3,310		130,115	130,115	
Sawyer	208,453	130,868	130,868			77,585	77,585	
Shawano	310,575	186,045	184,905	1,140		124,530	124,530	
Sheboygan	393,472	236,815	228,374	5,795	2,646	156,657	156,657	
Taylor	245,273	153,282	152,742	540		91,991	91,991	
Trempealeau	232,057	128,356	128,356			103,701	103,701	
Vernon	286,913	166,824	165,564	1,260		120,089	120,089	
Vilas	214,376	129,718	129,718			84,658	84,658	
Walworth	258,813	157,186	149,641	7,545		101,627	101,627	
Washburn	215,497	134,373	133,878	495		81,124	81,124	
Washington	197,642	110,274	107,504	2,770		87,368	87,368	
Waukesha	320,382	151,286	146,176	5,110		169,096	169,096	
Waupaca	281,699	155,657	152,837	2,820		126,042	126,042	
Waushara	216,303	122,696	122,696			93,607	93,607	
Winnebago	424,022	289,001	271,060	8,505	9,436	135,021	135,021	
Wood	380,514	248,712	244,777	3,935		131,802	131,802	
TOTAL	22,424,894	14,115,957	13,764,087	221,870	130,000	8,308,937	8,268,937	40,000

TABLE 10. OTHER STATE AIDS, FISCAL YEAR ENDED JUNE 30, 1952.

	Total Other Aids	AIDS TO SCHOOLS			AIDS TO LOCALITIES			AIDS TO COUNTIES			
		School Total	Highway Privilege	Forest Crop	Local Aid	Highway Privilege	Forest Crop	County Total	County Fairs	Forest Crop	County Forest
Adams	15,464	57		57	12,569	12,512	57	2,838	2,809	29	
Ashland	34,361	1,612		1,612	27,609	25,997	1,612	5,140	1,005	806	3,329
Barron	55,718	327		327	51,845	51,518	327	3,546	2,744	162	640
Bayfield	51,546	6,425		6,425	26,075	19,650	6,425	19,046	2,225	3,213	13,608
Brown	167,888				163,104	163,104		4,784	4,784		
Buffalo	25,597				22,303	22,303		3,294	3,294		
Burnett	34,535	4,152		4,152	17,017	12,865	4,152	13,366	2,470	2,075	8,821
Calumet	30,587				28,026	28,026		2,561	2,561		
Chippewa	62,790	916		916	54,899	53,983	916	6,975	4,584	459	1,932
Clark	75,205	5,175		5,175	54,381	49,206	5,175	15,649	2,057	2,589	11,003
Columbia	58,482				53,886	53,886		4,596	4,596		
Crawford	24,334				21,816	21,816		2,518	2,518		
Dane	255,917				252,174	252,174		3,743	3,743		
Dodge	94,502				89,740	89,740		4,762	4,762		
Door	35,580	16		16	32,843	32,827	16	2,721	2,713	8	
Douglas	120,907	9,938		9,938	80,730	70,792	9,938	30,239	5,274	4,969	19,996
Dunn	38,806				36,668	36,668		2,138	2,138		
Eau Claire	86,369	1,602		1,602	79,242	77,640	1,602	5,525	1,379	800	3,346
Florence	16,002	3,330		3,330	7,687	4,357	3,330	4,985		1,664	3,321
Fond du Lac	103,520				99,418	99,418		4,102	4,102		
Forest	17,891	1,632		1,632	13,840	12,208	1,632	2,419	692	816	911
Grant	66,153				59,676	59,676		6,477	6,477		
Green	46,111				42,455	42,455		3,656	3,656		
Green Lake	28,245				27,170	27,170		1,075	1,075		
Iowa	31,091				27,319	27,319		3,772	3,772		
Iron	46,272	7,100		7,100	19,405	12,305	7,100	19,767	1,491	3,551	14,725
Jackson	48,848	4,331		4,331	29,960	25,629	4,331	14,557	3,199	2,166	9,192
Jefferson	72,620				68,085	68,085		4,535	4,535		
Juneau	31,345	594		594	26,033	25,439	594	4,718	3,157	296	1,265
Kenosha	105,209				101,739	101,739		3,470	3,470		
Kewaunee	27,087				24,416	24,416		2,671	2,671		
La Crosse	96,541				92,268	92,268		4,273	4,273		
Lafayette	29,769				27,186	27,186		2,583	2,583		
Langlade	51,756	4,190		4,190	35,615	31,425	4,190	11,951	1,492	2,094	8,365
Lincoln	56,529	4,908		4,908	38,897	33,989	4,908	12,724	2,094	2,453	8,177
Manitowoc	100,346				96,043	96,043		4,303	4,303		
Marathon	124,437	85		85	118,311	118,226	85	6,041	5,998	43	
Marinette	90,065	9,022		9,022	55,242	46,220	9,022	25,801	2,153	4,511	19,137
Marquette	17,976	2		2	15,516	15,514	2	2,458	2,457	1	
Milwaukee	1,113,347	267,164	267,164		845,139	845,139		1,044	1,044		
Monroe	46,141	95		95	42,023	41,928	95	4,023	3,771	49	203
Oconto	48,016	1,591		1,591	39,581	37,990	1,591	6,844	2,700	795	3,349
Oneida	51,060	5,518		5,518	34,679	29,161	5,518	10,863	1,388	2,758	6,717
Outagamie	117,973	19		19	114,675	114,656	19	3,279	3,269	10	
Ozaukee	42,730				39,509	39,509		3,221	3,221		
Pepin	12,865				10,788	10,788		2,077	2,077		
Pierce	33,472				30,675	30,675		2,797	2,797		
Polk	39,115	401		401	34,829	34,428	401	3,885	2,893	202	790
Portage	45,193	19		19	44,034	44,015	19	1,140	1,131	9	
Price	41,850	3,458		3,458	27,365	23,907	3,458	11,027	2,137	1,728	7,162
Racine	154,132				151,744	151,744		2,388	2,388		
Richland	27,954				25,211	25,211		2,743	2,743		
Rock	139,491				134,399	134,399		5,092	5,092		
Rusk	38,633	3,225		3,225	24,639	21,414	3,225	10,769	2,330	1,613	6,826
St. Croix	37,469				35,411	35,411		2,058	2,058		
Sauk	59,597				56,554	56,554		3,043	3,043		
Sawyer	35,638	4,268		4,268	18,388	14,120	4,268	12,982	1,820	2,133	9,029
Shawano	54,138	229		229	49,753	49,524	229	4,156	4,041	115	
Sheboygan	116,332				112,080	112,080		4,252	4,252		
Taylor	29,751	666		666	25,916	25,250	666	3,169	1,482	333	1,354
Trempealeau	35,074				32,976	32,976		2,098	2,098		
Vernon	42,202				39,039	39,039		3,163	3,163		
Vilas	22,682	1,282		1,282	17,067	15,785	1,282	4,333	1,006	641	2,686
Walworth	75,288				70,065	70,065		5,223	5,223		
Washburn	40,667	5,165		5,165	20,627	15,462	5,165	14,875	1,290	2,583	11,002
Washington	58,171				55,378	55,378		2,793	2,793		
Waukesha	133,044				127,922	127,922		5,122	5,122		
Waupaca	58,133	6		6	53,782	53,776	6	4,345	4,341	4	
Waushara	24,117				21,227	21,227		2,890	2,890		
Winnebago	125,093				120,504	120,504		4,589	4,589		
Wood	82,489	1,822		1,822	72,133	70,311	1,822	8,534	4,510	910	3,114
TOTAL	5,458,258	360,342	267,164	93,178	4,659,320	4,566,142	93,178	438,596	212,008	46,588	180,000

TABLE 11. COUNTY AND STATE ASSESSMENT AS DETERMINED BY THE WISCONSIN DEPARTMENT OF TAXATION FOR 1952.

County	All Property	Real Estate	Personal Property	Per Cent to Total of All Property
Adams	21,750,615	19,198,600	2,552,015	0.182
Ashland	29,960,265	23,813,200	6,147,065	0.250
Barron	84,789,990	63,911,200	20,878,790	0.709
Bayfield	24,154,305	19,237,200	4,917,105	0.202
Brown	357,833,450	305,316,000	52,517,450	2.990
Buffalo	37,702,735	28,851,300	8,851,435	0.315
Burnett	17,756,005	13,438,400	4,317,605	0.148
Calumet	68,968,110	54,311,600	14,656,510	0.576
Chippewa	101,569,080	81,533,800	20,035,280	0.849
Clark	82,963,525	61,021,300	21,942,225	0.693
Columbia	107,915,030	89,205,200	18,709,830	0.902
Crawford	39,532,570	30,248,000	9,284,570	0.330
Dane	646,571,240	547,959,700	98,611,540	5.403
Dodge	213,767,340	174,706,100	39,061,240	1.786
Door	71,811,800	61,512,400	10,299,400	0.600
Douglas	87,847,525	73,645,500	14,202,025	0.734
Dunn	59,148,900	45,856,700	13,292,200	0.494
Eau Claire	177,080,475	146,456,100	30,624,375	1.480
Florence	5,919,570	5,134,400	785,170	0.049
Fond du Lac	225,845,560	183,892,500	41,953,060	1.887
Forest	13,296,170	10,954,700	2,341,470	0.111
Grant	119,791,720	95,104,700	24,687,020	1.001
Green	105,139,270	82,419,100	22,720,170	0.879
Green Lake	58,801,770	49,280,600	9,521,170	0.491
Iowa	64,914,695	49,771,000	15,143,695	0.542
Iron	20,611,690	15,967,500	4,644,190	0.172
Jackson	32,765,090	25,739,800	7,025,290	0.274
Jefferson	166,531,060	133,079,700	33,451,360	1.392
Juneau	44,232,405	37,214,200	7,018,205	0.370
Kenosha	308,399,652	270,678,550	37,721,102	2.577
Kewaunee	66,825,380	54,667,800	12,157,580	0.558
La Crosse	204,396,725	168,496,500	35,900,225	1.708
Lafayette	70,736,680	56,130,600	14,606,080	0.591
Langlade	45,431,330	36,322,600	9,108,730	0.380
Lincoln	51,497,285	39,862,200	11,635,085	0.430
Manitowoc	224,685,590	184,327,700	40,357,890	1.877
Marathon	218,086,345	169,448,200	48,638,145	1.822
Marinette	85,377,875	68,376,700	17,001,175	0.713
Marquette	21,264,490	17,303,300	3,961,190	0.178
Milwaukee	3,706,665,960	3,013,032,400	693,633,560	30.973
Monroe	69,467,230	54,252,400	15,214,830	0.580
Oconto	52,527,960	39,613,500	12,914,460	0.439
Oneida	69,591,465	60,586,700	9,004,765	0.581
Outagamie	302,864,860	258,418,900	44,445,960	2.531
Ozaukee	114,162,135	97,413,750	16,748,385	0.954
Pepin	16,755,250	13,309,100	3,446,150	0.140
Pierce	54,540,245	43,560,800	10,979,445	0.456
Polk	60,681,795	44,956,200	15,725,595	0.507
Portage	71,440,440	57,658,700	13,781,740	0.597
Price	29,784,385	22,339,200	7,445,185	0.249
Racine	456,863,795	375,188,850	81,674,945	3.818
Richland	54,980,225	43,176,900	11,803,325	0.459
Rock	353,129,080	290,083,600	63,045,480	2.951
Rusk	31,748,210	23,315,800	8,432,410	0.265
St. Croix	66,988,495	51,297,800	15,690,695	0.560
Sauk	103,484,695	84,185,100	19,299,595	0.865
Sawyer	21,992,855	18,486,900	3,505,955	0.184
Shawano	77,752,085	60,413,700	17,338,385	0.650
Sheboygan	290,997,580	244,571,800	46,425,780	2.432
Taylor	36,287,340	24,762,000	11,525,340	0.303
Trempealeau	53,789,300	40,880,200	12,909,100	0.449
Vernon	74,042,000	57,728,000	16,314,000	0.619
Vilas	36,233,025	32,413,800	3,819,225	0.303
Walworth	210,568,300	188,311,300	22,257,000	1.759
Washburn	22,302,520	17,804,200	4,498,320	0.186
Washington	144,488,840	120,431,000	24,057,840	1.207
Waukesha	379,628,510	332,629,100	46,999,410	3.172
Waupaca	90,951,845	67,980,100	22,971,745	0.760
Waushara	35,746,110	29,292,200	6,453,910	0.299
Winnebago	328,718,190	274,918,100	53,800,090	2.[illegible]
Wood	162,734,895	131,263,000	31,471,895	1.360
TOTAL	11,967,582,932	9,808,669,750	2,158,913,182	100.000%

336.29
W754b

WISCONSIN DEPARTMENT OF TAXATION

Bulletin No. 169 October, 1953

TAXES & AIDS 1953

The data presented in this series of annual bulletins have been comparable since the year 1901.

Table 1. Taxes of the State. The more important sources of revenues are grouped into 7 major classifications. Whenever a tax source is shared with two or more political subdivisions, the amounts indicated are computed from collection data.

The general property taxes are abstracted from the local tax rolls and reported by the municipal clerk in his **Statement of Taxes and Indebtedness.** The general property taxes comprise roughly one-half of all tax sources. The state's share of such tax, however, is less than one per cent.

The next largest source of revenue is the net income tax group accounting for 21 per cent of total taxes. The amounts shown are department of taxation transmittals to the state treasurer, less refunds, plus deposits held by the treasurer upon which final disposition has been made. The local and county share are computed after taking out the cost of administration and $3.5 million earmarked for high school aid.

The motor vehicle tax group comprise 12 per cent of all tax sources. Although 20% of the vehicle registration fees are shared with local governments, the amount so distributed has always been classified as a state aid and is shown in Table 2 under "Highway Privilege Tax."

Under the classification of "Special Sales Taxes" the liquor, malt beverage and cigarette tax collections include receipts from state license fees as well as excise tax. Local tavern licenses, for example, are not shown.

The public utility taxes, like the general property taxes are abstracted from the tax roll certified to the state treasurer. The school districts share of these taxes is a computed figure since the allocation actually made by local governing boards is not readily available.

The allocation of the inheritance tax group is computed from quarterly remittances made by the county treasurer. All inheritance taxes except the gift tax are net figures after deduction of certain costs of administration such as the fees of public administrators, appraisal fees, etc.

At the foot of Table 1 are five adjustments described as follows:

1. **City school debt** is a property tax levied in some cities for the service of school debt or the acquisition of school plant. The amount shown is included in the figure at the head of the **Local** column and is transferred for purposes of better classification to the **School** column.

2. **High school tuition** is generally found in towns whose territory does not lie within a high school district. The amount actually placed upon the local tax roll is included in the figure at the head of the **Local** column and is transferred to the **School** column.

3. **High school transportation** shown herein is only the amount levied in territory not within an operating high school district. Like the **tuition** it is certified by the county clerk for collection on the local tax roll. Only the amount so certified and actually placed on the tax roll is here shown.

4. **County school aids** are paid to elementary schools at the rate of $350 per teacher. The amount so paid is levied as a county property tax and is included in the figure at the head of the **County** column.

5. **State aids** are payments made by the state out of its sundry tax sources summarized in the column headed **State** and paid to the various political subdivisions as shown in greater detail in **Table 2.**

The final totals after adjusting for the transfers above described, indicate that 29 per cent of all taxes are levied for school purposes; 28 per cent for local purposes; 22 per cent for county purposes and 21 per cent for the state.

Table 3. The various taxes shared by the state are summarized in detail for each county. In most cases the collections are made by the state and the amount shared is based on a statutory formula. The last column shows the share in each county expressed as a per cent to total.

Table 4. The taxes collected by the state including the portion of any shared tax retained by the state is shown in this table. The right hand column shows the amount collected in each county expressed as a per cent to total.

Table 5. A county summary of the state aids and shared taxes. The right hand column again shows per cent to total for each county.

Table 6. A county summary of state aids only, classified by type.

Tables 7, 8, 9 and 10 show further detail on each type of aid.

Table 11. This table presents the full valuation of all taxable real and personal property as of May 1, 1953. The per cent to total has been placed in the right hand column to facilitate comparison with similar percentages in the other tables.

TABLE I. TAXES OF THE STATE AND ITS POLITICAL SUBDIVISIONS, FISCAL YEAR ENDING JUNE 30, 1953

Type of Tax	School	Local	County	State	Total	% To Total
General Property Taxes	105,968,781	82,119,755	77,975,177	2,375,608	268,439,321	50.049
% to Total as Levied	39.48%	30.59%	29.05%	.88%	100.000%	
Total Income Taxes	-	50,226,747	9,757,752	55,204,273	115,188,772	21.476
Normal Individual	-	27,922,105	5,584,421	24,857,324	58,363,850	10.882
Normal Corporation	-	20,866,655	4,173,331	18,576,294	43,616,280	8.132
Teachers' Surtax (Individual)	-	470,672	-	4,949,586	5,420,258	1.011
Teachers' Surtax (Corporation)	-	967,315	-	6,210,610	7,177,925	1.338
All Expired Surtaxes	-	-	-	233,132	233,132	.043
Privilege Divident Tax	-	-	-	377,327	377,327	.070
Total Motor Vehicle Taxes	-	-	-	67,293,983	67,293,983	12.547
Motor Fuel	-	-	-	36,652,204	36,652,204	6.834
Vehicle Registration	-	-	-	26,648,970	26,648,970	4.969
Motor Transport	-	-	-	3,152,047	3,152,047	.588
Permit Fees	-	-	-	339,883	339,883	.063
Drivers' License	-	-	-	500,879	500,879	.093
Special Sales Taxes	-	4,585,485	-	25,797,105	30,382,590	5.665
Cigarette	-	-	-	10,649,530	10,649,530	1.986
Liquor	-	4,003,302	-	5,539,114	9,542,416	1.779
Malt Beverage	-	-	-	3,049,479	3,049,479	.569
Oleomargarine	-	-	-	769,338	769,338	.143
Insurance	-	582,183	-	5,789,644	6,371,827	1.188
Occupational Taxes & Licenses	11,782	154,335	27,206	23,246,530	23,439,853	4.370
Unemployment Compensation	-	-	-	19,619,997	19,619,997	3.658
Coal, Grain & Scrap Iron	-	140,127	21,315	10,658	172,100	.032
Hunting and Fishing	-	-	-	3,467,607	3,467,607	.646
Forest Crop	11,782	11,782	5,891	123,761	153,216	.029
Lawsuit	-	-	-	16,321	16,321	.003
Beekeepers	-	2,426	-	2,426	4,852	.001
Mink Farmers	-	-	-	5,760	5,760	.001
Public Utility Taxes	1,111,488	9,929,182	2,443,934	9,827,060	23,311,664	4.346
Power and Light	1,111,488	6,479,224	2,335,603	1,751,703	11,678,018	2.178
Pipeline	-	218,058	25,345	19,009	262,412	.049
Railroad	-	487,555	-	4,851,863	5,339,418	.996
Telegraph	-	-	-	28,369	28,369	.005
Express	-	-	-	13,002	13,002	.002
Sleeping Car	-	-	-	23,641	23,641	.004
Airline	-	11,299	29,894	7,270	48,463	.009
Telephone	-	2,477,288	-	2,566,185	5,043,473	.940
R. E. A.	-	255,758	53,092	3,000	311,850	.058
Freight Line	-	-	-	142,991	142,991	.027
Remainder Assessment (PSC)	-	-	-	420,027	420,027	.078
Inheritance & Gift Taxes	-	-	442,473	7,853,806	8,296,279	1.547
Inheritance and Estate	-	-	442,473	5,457,161	5,899,634	1.100
30% Surtax	-	-	-	1,571,878	1,571,878	.293
Gift Tax	-	-	-	824,767	824,767	.154
Total Taxes Levied and Shared	107,092,051	147,015,504	90,646,542	191,598,365	536,352,462	100.000
% to Total	19.97%	27.41%	16.90%	35.72%	100.00%	
Intergovernmental Transfers:						
City School Debt (Property Tax)	+ 3,179,023	- 3,179,023				
High School Tuition (Property Tax)	+11,318,452	-11,318,452				
High School Transp. (Property Tax)	+ 1,769,325	- 1,769,325				
County School Aid (Property Tax)	+ 4,894,400		- 4,894,400			
State Aids (Non-Property Taxes)	+25,321,064	+19,290,732	+33,889,307	- 78,501,203		
TOTAL TAXES (ADJUSTED)	153,574,315	150,039,436	119,641,449	113,097,262	536,352,462	
% to Total	28.63%	27.97%	22.31%	21.09%	100.00%	

TABLE II. STATE AIDS TO POLITICAL SUBDIVISIONS SUMMARIZED BY TYPE OF AID, FISCAL YEAR ENDING JUNE 30, 1953

Type of Aid	School	Local	County	Total	Per Cent to Total
Total Educational Aids	$25,053,900	-	$ 806,958	$25,860,858	32.943%
Elementary and High School	19,932,680	-	-	19,932,680	25.393
Transportation	3,448,488	-	-	3,448,488	4.392
Vocational School	420,000	-	-	420,000	.535
Voc. aid to High Schools	30,000	-	-	30,000	.038
Voc. Rehabilitation, Home Craft	33,005	-	-	33,005	.042
Aids for Handicapped Children	1,055,722	-	-	1,055,722	1.345
Aids for Homebound Children	14,923	-	-	14,923	.019
All Tuition Aids	119,082	-	-	119,082	.152
County Supervising Teachers	-	-	451,487	451,487	.575
Teacher Training Schools	-	-	339,471	339,471	.432
County Agricultural Schools	-	-	16,000	16,000	.020
Total Welfare Aids	$ -	$ -	$23,757,902	$23,757,902	30.265%
Old Age Assistance	-	-	11,760,906	11,760,906	14.981
Aid to Dependent Children	-	-	4,270,100	4,270,100	5.440
County Insane Asylums	-	-	3,999,669	3,999,669	5.095
County T.B. Sanatoria	-	-	1,499,249	1,499,249	1.910
County Welfare Administration	-	-	746,153	746,153	.951
Other Welfare Aids	-	-	693,759	693,759	.884
Aid for the Blind	-	-	329,002	329,002	.419
Aid for the Disabled	-	-	394,897	394,897	.503
Aid for County Nurses	-	-	64,167	64,167	.082
Total Highway Aids	$ -	$14,596,198	$ 8,932,087	$23,528,285	29.972%
Local Roads and Streets	-	14,243,333	-	14,243,333	18.144
Maintenance of Connecting Streets	-	222,865	-	222,865	.284
Swing and Lift Bridges	-	130,000	-	130,000	.166
County Trunk Highways	-	-	8,472,087	8,472,087	10.792
County Bond Redemtion	-	-	460,000	460,000	.586
Total Other Aids	267,164	4,694,534	392,360	5,354,058	6.820
Highway Privilege Tax	267,164	4,694,534	-	4,961,698	6.321
County Forests	-	-	180,000	180,000	.229
County Fairs	-	-	212,360	212,360	.270
GRAND TOTAL STATE AIDS % to Total	$25,321,064 32.26%	$19,290,732 24.57%	$33,889,307 43.17%	$78,501,103 100.00%	100.000%

4. TABLE 3. STATE TAXES SHARED WITH POLITICAL SUBDIVISIONS. FISCAL YEAR ENDING JUNE 30, 1953

	Total all Shared Taxes	Total Local Share	Total County Share	Power & Light Utilities, Cons. Reg., Pipeline, Airline		R. E. A.	
				Local & School	County	Local	County
Adams	69,199	58,465	10,734	10,927	3,362	2,857	630
Ashland	347,737	299,243	48,494	83,883	25,810	1,202	240
Barron	271,000	232,437	38,563	25,566	7,866	9,495	2,009
Bayfield	106,453	90,535	15,918	14,933	4,595	3,290	671
Brown	2,372,662	1,976,726	395,936	425,989	130,910	-	-
Buffalo	125,915	106,195	19,720	16,678	5,132	19,162	4,758
Burnett	49,793	43,135	6,658	7,893	2,429	3,129	589
Calumet	281,682	236,030	45,652	40,219	12,334	-	-
Chippewa	748,220	614,889	133,331	225,591	69,412	10,426	2,013
Clark	260,546	222,308	38,238	32,212	9,911	13,462	2,541
Columbia	453,282	378,784	74,498	91,406	28,125	3,495	843
Crawford	100,435	86,939	13,496	12,725	3,915	5,235	1,003
Dane	3,562,808	3,010,144	552,664	304,045	90,405	879	204
Dodge	770,371	651,273	119,098	80,304	24,640	1,451	353
Door	210,560	178,376	32,184	29,118	8,959	825	206
Douglas	1,097,984	998,851	99,133	203,264	32,795	2,712	635
Dunn	230,068	195,131	34,937	40,713	12,527	8,876	1,787
Eau Claire	947,980	801,144	146,836	96,472	29,531	7,124	1,302
Florence	33,515	27,492	6,023	14,083	4,333	-	-
Fond du Lac	1,321,811	1,110,843	210,968	140,297	42,962	-	-
Forest	58,209	49,751	8,458	10,990	3,382	-	-
Grant	318,883	274,128	44,755	22,903	7,047	20,346	4,411
Green	322,657	271,958	50,699	41,083	12,641	561	93
Green Lake	176,481	148,592	27,889	28,062	8,603	574	128
Iowa	172,391	144,989	27,402	39,354	12,109	4	1
Iron	158,404	131,092	27,312	33,928	10,439	497	100
Jackson	113,650	97,096	16,554	16,596	5,107	6,575	1,208
Jefferson	720,102	608,173	111,929	71,800	21,944	-	-
Juneau	153,771	131,109	22,662	19,289	5,935	4,776	882
Kenosha	1,948,921	1,638,242	310,679	132,934	40,319	-	-
Kewaunee	182,533	154,969	27,564	18,905	5,817	-	-
La Crosse	1,448,732	1,220,502	228,230	129,297	39,340	3,916	896
Lafayette	175,094	148,616	26,478	22,610	6,957	6,619	1,191
Langlade	200,922	170,309	30,613	28,790	8,858	-	-
Lincoln	364,240	302,807	61,433	80,952	24,908	116	22
Manitowoc	1,466,910	1,236,028	230,882	73,894	22,532	-	-
Marathon	1,331,153	1,119,209	211,944	150,697	46,263	2,571	490
Marinette	607,746	505,565	102,181	120,565	37,097	431	102
Marquette	55,013	46,883	8,130	10,245	3,152	2,019	447
Milwaukee	32,528,936	27,533,707	4,995,229	2,149,866	683,379	-	-
Monroe	284,223	240,971	43,252	41,592	12,798	6,967	1,346
Oconto	215,375	182,535	32,840	34,375	10,577	4,894	1,160
Oneida	372,058	310,976	61,082	61,727	19,045	84	16
Outagamie	1,683,938	1,417,370	266,568	151,844	46,592	-	-
Ozaukee	1,373,067	1,102,513	270,554	547,250	168,311	-	-
Pepin	45,936	39,608	6,328	4,983	1,533	2,158	428
Pierce	155,854	133,719	22,135	16,418	5,052	7,877	1,550
Polk	220,492	185,015	35,477	53,688	16,520	7,821	1,519
Portage	482,086	403,510	78,576	90,138	27,649	1,075	237
Price	151,597	128,415	23,182	18,700	5,754	3,396	658
Racine	3,384,534	2,842,109	542,425	219,539	66,844	-	-
Richland	130,045	112,891	17,154	6,227	1,916	6,296	1,100
Rock	2,524,584	2,113,560	411,024	266,962	81,864	5,937	1,213
Rusk	161,453	134,510	26,943	40,296	12,399	10,843	2,678
St. Croix	289,180	243,870	45,310	36,377	11,193	9,896	2,131
Sauk	473,786	398,605	75,181	81,154	24,970	1,489	279
Sawyer	82,956	69,413	13,543	24,735	7,611	1,383	266
Shawano	253,361	215,085	38,276	46,406	14,279	1,131	258
Sheboygan	1,785,953	1,489,929	296,024	280,791	86,003	-	-
Taylor	138,864	119,362	19,502	7,211	2,219	7,129	1,390
Trempealeau	143,886	124,668	19,218	13,570	4,175	10,317	1,962
Vernon	164,329	141,504	22,825	18,212	5,604	15,591	3,375
Vilas	100,024	83,224	16,800	27,311	8,403	28	6
Walworth	757,945	634,513	123,432	110,461	33,950	69	14
Washburn	75,420	64,884	10,536	8,149	2,507	3,448	691
Washington	673,627	566,156	107,471	59,659	18,278	-	-
Waukesha	2,296,371	1,927,105	369,266	154,327	47,195	-	-
Waupaca	339,360	288,889	50,471	44,515	13,456	1,549	349
Waushara	106,172	89,952	16,220	20,662	6,358	2,823	543
Winnebago	2,281,142	1,920,835	360,307	157,207	48,466	-	-
Wood	1,040,202	874,541	165,661	76,505	23,540	932	168
Total	78,054,589	65,852,902	12,201,687	7,820,069	2,390,843	255,758	53,092

TABLE 3. STATE TAXES SHARED WITH POLITICAL SUBDIVISIONS. FISCAL YEAR ENDING JUNE 30, 1953. (Cont.)

	Normal Individual and Corporation Income Tax		Telephone Exchange	Liquor Tax	Fire Dept. Dues	Railroad Terminal	Per Cent Each County to Total
	Local	County	Local	Local	Local	Local	
Adams	33,712	6,742	1,251	9,223	495	-	.089
Ashland	112,218	22,444	8,526	22,703	2,821	67,890	.445
Barron	143,443	28,688	8,091	40,484	5,358	-	.347
Bayfield	53,258	10,652	2,218	16,052	784	-	.136
Brown	1,325,126	265,026	87,122	114,692	21,508	2,289	3.039
Buffalo	49,150	9,830	2,468	17,171	1,566	-	.161
Burnett	18,199	3,640	1,287	11,941	686	-	.064
Calumet	166,588	33,318	4,616	21,674	2,933	-	.361
Chippewa	309,532	61,906	14,120	49,213	6,007	-	.958
Clark	128,932	25,786	5,376	38,108	4,218	-	.334
Columbia	227,651	45,530	11,229	39,145	5,858	-	.581
Crawford	42,890	8,578	3,872	20,489	1,728	-	.129
Dane	2,310,275	462,055	166,953	197,475	30,517	-	4.564
Dodge	470,527	94,105	22,031	66,402	10,558	-	.987
Door	115,097	23,019	6,340	24,347	2,649	-	.270
Douglas	328,517	65,703	28,156	54,497	10,480	371,225	1.406
Dunn	103,113	20,623	7,923	31,896	2,610	-	.295
Eau Claire	589,014	116,003	44,678	63,977	8,879	-	1.214
Florence	8,450	1,690	352	4,382	225	-	.043
Fond du Lac	840,028	168,006	42,725	76,798	10,995	-	1.693
Forest	25,380	5,076	997	11,009	1,375	-	.075
Grant	166,488	33,297	9,088	48,384	6,919	-	.408
Green	189,827	37,965	8,386	28,294	3,807	-	.413
Green Lake	95,792	19,158	4,154	17,245	2,765	-	.226
Iowa	76,461	15,292	4,193	22,859	2,118	-	.221
Iron	83,861	16,773	1,884	10,166	756	-	.203
Jackson	51,194	10,239	2,432	18,751	1,548	-	.146
Jefferson	449,925	89,985	24,018	53,927	8,503	-	.922
Juneau	79,221	15,845	3,831	22,084	1,908	-	.197
Kenosha	1,351,801	270,360	54,884	87,772	10,851	-	2.496
Kewaunee	108,736	21,747	3,918	20,259	3,151	-	.234
La Crosse	939,971	187,994	58,485	78,846	9,987	-	1.856
Lafayette	91,651	18,330	4,208	21,158	2,370	-	.224
Langlade	108,777	21,755	4,775	25,636	2,331	-	.257
Lincoln	182,516	36,503	9,763	25,939	3,521	-	.467
Manitowoc	1,041,790	208,350	30,304	78,651	11,389	-	1.880
Marathon	825,952	165,191	34,866	93,479	11,644	-	1.705
Marinette	324,910	64,982	12,766	41,703	5,190	-	.778
Marquette	22,652	4,531	1,147	10,311	509	-	.070
Milwaukee	22,997,237 *	4,311,850	1,150,150	1,016,155	174,148	46,151	41.686
Monroe	145,544	29,108	7,058	36,605	3,205	-	.364
Oconto	105,518	21,103	4,259	30,265	3,224	-	.276
Oneida	210,103	42,021	11,341	24,088	3,633	-	.477
Outagamie	1,099,843	219,976	58,169	93,955	13,559	-	2.157
Ozaukee	511,215	102,243	9,863	27,253	6,932	-	1.759
Pepin	21,837	4,367	1,178	8,705	747	-	.059
Pierce	77,664	15,533	4,146	25,518	2,096	-	.200
Polk	87,188	17,438	4,364	29,099	2,855	-	.282
Portage	253,452	50,690	14,278	40,665	3,902	-	.617
Price	83,850	16,770	1,573	19,067	1,829	-	.194
Racine	2,377,907	475,581	97,589	127,841	19,233	-	4.335
Richland	70,685	14,138	4,322	22,743	2,618	-	.167
Rock	1,639,735	327,947	76,077	108,234	16,615	-	3.234
Rusk	59,330	11,866	2,559	19,587	1,895	-	.207
St. Croix	159,927	31,986	5,878	29,724	2,068	-	.370
Sauk	249,658	49,932	15,042	44,470	6,792	-	.607
Sawyer	28,331	5,666	2,001	12,043	920	-	.106
Shawano	118,697	23,739	6,576	38,026	4,249	-	.324
Sheboygan	1,050,103	210,021	50,490	94,063	14,482	-	2.288
Taylor	79,468	15,893	1,956	21,531	2,067	-	.178
Trempealeau	65,407	13,081	4,039	27,683	3,652	-	.184
Vernon	69,230	13,846	3,325	32,367	2,779	-	.210
Vilas	41,953	8,391	2,364	10,923	645	-	.128
Walworth	447,341	89,468	17,851	48,511	10,280	-	.971
Washburn	36,689	7,338	1,927	13,608	1,063	-	.097
Washington	445,966	89,193	14,170	39,550	6,811	-	.863
Waukesha	1,610,357	322,071	48,407	100,211	13,803	-	2.941
Waupaca	183,328	36,666	10,702	42,277	6,518	-	.435
Waushara	46,592	9,319	1,987	16,200	1,688	-	.136
Winnebago	1,559,206	311,841	81,030	106,280	17,112	-	2.922
Wood	709,761	141,953	19,184	58,913	9,246	-	1.332
TOTAL	50,226,747	9,757,752	2,477,288	4,003,302	582,183	487,555	100.000

* Includes Teachers' Retirement Fund Surtax of $1,437,987

6. TABLE 4. PRINCIPAL SOURCES OF TAXES RETAINED BY THE STATE ATTRIBUTABLE TO COUNTY OF ORIGIN.
FISCAL YEAR ENDING JUNE 30, 1953.

	Total Taxes Attributable	General Property Tax	Normal Income Tax	Teachers' Retirement Surtax	All Expired Surtaxes	Privilege Dividend Tax	Gift Tax
Adams	106,061	4,065	30,008	1,405	142	-	-
Ashland	283,112	5,992	99,897	28,212	1,544	(1,350)	2,330
Barron	477,222	16,958	127,691	26,560	2,597	129	1,294
Bayfield	171,773	4,831	47,410	8,065	487	-	-
Brown	2,839,667	69,829	1,179,616	382,427	7,983	1,876	48,174
Buffalo	174,119	7,541	43,751	5,672	1,060	229	501
Burnett	92,087	3,550	16,201	2,046	272	-	412
Calumet	377,345	13,794	148,294	36,304	999	1,177	1,792
Chippewa	727,370	18,759	275,542	57,891	3,215	(178)	2,419
Clark	448,846	16,593	114,773	26,071	1,775	1,303	5,520
Columbia	681,097	21,364	202,651	38,293	1,023	300	999
Crawford	182,329	7,907	38,181	7,782	321	470	1
Dane	4,796,715	129,314	2,056,588	671,643	8,965	19,729	42,234
Dodge	1,119,392	42,753	418,859	97,272	1,532	1,423	2,195
Door	343,638	14,362	102,456	19,887	1,464	-	2,825
Douglas	757,237	17,570	292,442	79,098	2,173	271	1,820
Dunn	355,498	11,830	91,792	13,900	1,989	137	2,411
Eau Claire	1,188,895	35,416	516,323	128,845	4,349	17,192	9,039
Florence	39,177	1,184	7,521	596	62	-	-
Fond du Lac	1,690,620	45,169	747,785	189,558	3,290	3,730	14,866
Forest	99,290	2,659	22,594	4,833	312	1,661	178
Grant	585,231	23,958	148,206	26,654	2,004	347	2,808
Green	526,644	21,028	168,980	37,549	2,769	128	2,414
Green Lake	299,193	11,760	85,272	15,793	956	233	1,719
Iowa	316,476	12,983	68,066	10,002	1,233	23,146	902
Iron	169,654	4,122	74,654	18,452	1,315	11	12
Jackson	195,425	6,553	45,575	9,130	726	-	387
Jefferson	1,013,674	33,306	400,519	97,516	2,696	582	6,302
Juneau	247,518	8,846	70,522	21,819	826	-	654
Kenosha	2,361,938	61,680	1,203,360	340,919	6,720	28,039	7,645
Kewaunee	320,414	13,365	96,796	22,341	529	682	3,097
La Crosse	1,812,453	40,879	836,754	250,792	3,011	1,126	15,349
Lafayette	283,215	14,147	81,588	15,756	1,341	-	420
Langlade	310,831	9,086	96,830	18,716	2,297	722	2,720
Lincoln	410,880	10,299	162,473	39,293	975	825	7,013
Manitowoc	1,919,706	44,937	927,360	270,927	4,631	1,800	10,122
Marathon	1,851,671	43,617	735,256	175,085	2,503	1,441	24,952
Marinette	686,368	17,076	289,230	55,985	2,680	2,647	5,288
Marquette	103,303	4,253	20,165	3,012	229	-	49
Milwaukee	34,155,160	741,333	19,191,848	4,317,926	68,277	94,792	405,211
Monroe	426,883	13,893	129,560	21,239	2,079	-	569
Oconto	346,061	10,506	93,930	21,017	4,488	23	2,853
Oneida	491,765	13,918	187,034	48,738	2,039	1,819	3,394
Outagamie	2,322,257	60,573	979,102	260,416	4,778	8,366	18,345
Ozaukee	1,010,804	22,832	455,080	114,244	2,436	750	8,514
Pepin	83,637	3,351	19,438	2,749	811	-	77
Pierce	276,967	10,908	69,134	11,550	3,648	-	3,657
Polk	309,309	12,136	77,614	15,012	2,832	108	1,010
Portage	596,878	13,732	225,619	41,666	3,244	34	4,926
Price	235,734	5,957	74,641	19,659	421	278	465
Racine	4,189,839	91,373	2,116,792	743,149	588	22,588	24,018
Richland	246,778	10,996	62,925	13,091	884	26	1,204
Rock	3,002,223	70,413	1,459,677	447,283	6,186	28,485	10,436
Rusk	200,997	6,145	52,814	8,918	1,248	-	3,749
St. Croix	451,720	12,614	142,366	31,113	3,309	349	22,668
Sauk	761,301	20,331	222,241	43,716	1,530	188	1,201
Sawyer	118,716	4,263	25,222	4,703	1,034	-	1,383
Shawano	438,107	15,550	105,664	21,404	1,054	224	(48)
Sheboygan	2,297,494	58,200	934,794	325,996	6,590	2,905	19,868
Taylor	245,044	7,257	70,741	17,802	1,335	925	749
Trempealeau	307,925	10,758	58,224	7,526	1,247	-	1,128
Vernon	304,808	14,808	61,626	8,836	976	219	101
Vilas	157,542	7,247	37,346	6,858	928	45	148
Walworth	1,149,240	42,114	398,220	100,165	5,560	9,570	1,937
Washburn	130,339	4,461	32,661	5,984	556	-	444
Washington	913,409	28,898	396,993	105,344	1,757	9,373	1,226
Waukesha	2,975,655	69,531	1,433,524	413,405	8,750	3,771	22,052
Waupaca	533,129	18,142	163,196	30,098	1,166	55	1,457
Waushara	185,111	7,149	41,477	7,203	918	-	393
Winnebago	2,978,713	60,337	1,387,992	470,681	5,929	74,554	22,446
Wood	1,354,274	32,547	631,824	216,259	3,539	8,052	8,323
State at Large	313,056		2,318	345			
TOTAL	93,876,959	2,375,608	43,433,618	11,160,196	233,132	377,327	824,767

PRINCIPAL SOURCES OF TAXES RETAINED BY THE STATE ATTRIBUTABLE TO COUNTY OF ORIGIN.
TABLE 4. FISCAL YEAR ENDING JUNE 30, 1953. (Cont.)

	Inheritance Taxes		Public Utility	Motor		% Each
	Normal & Estate	30% Surtax	Airlines and Pipelines	Vehicle Registration	Lawsuit Tax	County to Total
Adams	3,932	1,187	2,522	62,737	63	.113
Ashland	1,737	663	19,358	124,656	73	.302
Barron	10,680	3,625	5,900	281,711	77	.508
Bayfield	13,926	4,581	3,446	89,005	22	.183
Brown	84,413	28,467	98,008	938,239	635	3.025
Buffalo	5,097	1,776	3,849	104,595	48	.185
Burnett	1,168	406	1,821	66,158	53	.098
Calumet	8,049	2,708	9,250	154,933	45	.402
Chippewa	15,617	5,413	52,059	296,582	51	.775
Clark	14,614	4,217	7,434	256,451	95	.478
Columbia	63,378	21,001	21,094	310,969	25	.726
Crawford	5,401	1,839	2,937	117,427	63	.194
Dane	331,654	83,666	69,195	1,381,928	1,799	5.110
Dodge	58,398	18,274	18,480	460,120	86	1.192
Door	2,240	11,308	6,720	182,361	15	.366
Douglas	36,938	12,597	24,596	289,670	62	.807
Dunn	20,855	7,166	9,395	195,964	59	.379
Eau Claire	36,121	12,372	22,236	406,873	129	1.266
Florence	1,304	443	3,250	24,786	31	.042
Fond du Lac	75,221	27,553	32,221	551,042	185	1.801
Forest	1,363	372	2,536	62,759	23	.106
Grant	28,631	9,870	5,285	337,366	102	.623
Green	46,076	15,737	9,481	222,468	14	.561
Green Lake	26,594	8,970	6,452	141,389	55	.319
Iowa	28,187	9,321	9,082	153,524	30	.337
Iron	1,844	659	7,830	60,713	42	.181
Jackson	10,141	3,949	3,830	115,030	104	.208
Jefferson	52,889	17,685	16,458	385,647	74	1.080
Juneau	6,628	2,290	4,451	131,398	84	.264
Kenosha	64,885	21,761	30,239	596,543	147	2.516
Kewaunee	35,413	11,671	4,363	132,135	22	.341
La Crosse	104,641	34,575	29,759	495,192	375	1.931
Lafayette	14,084	4,927	5,218	145,722	12	.302
Langlade	10,779	3,632	6,644	159,360	45	.331
Lincoln	6,621	2,204	18,681	162,397	99	.438
Manitowoc	84,615	28,286	16,899	529,756	373	2.045
Marathon	102,383	37,089	34,758	694,418	169	1.972
Marinette	27,197	9,379	27,823	248,954	109	.731
Marquette	1,117	426	2,364	71,654	34	.110
Milwaukee	2,366,663	501,717	495,965	5,964,379	7,049	36.383
Monroe	19,598	6,872	9,598	223,434	41	.455
Oconto	5,453	1,859	7,933	197,862	137	.369
Oneida	40,169	13,499	14,254	166,815	86	.524
Outagamie	229,209	88,519	34,944	637,826	179	2.474
Ozaukee	34,907	13,444	126,233	232,259	105	1.077
Pepin	1,390	485	1,150	54,165	21	.089
Pierce	12,074	4,066	3,789	158,141	-	.295
Polk	4,969	1,667	12,390	181,548	23	.329
Portage	30,230	10,256	20,786	246,224	161	.636
Price	3,552	1,270	4,315	125,033	143	.251
Racine	197,160	64,653	50,133	879,121	264	4.463
Richland	9,968	3,491	1,437	142,736	20	.263
Rock	134,899	46,078	61,343	737,081	342	3.198
Rusk	6,147	2,013	9,299	110,664	-	.214
St. Croix	30,690	2,936	8,395	197,167	113	.481
Sauk	91,230	29,531	18,747	332,521	65	.811
Sawyer	1,377	472	5,689	74,515	58	.126
Shawano	13,592	4,585	12,413	263,356	313	.467
Sheboygan	208,137	68,600	62,798	609,306	300	2.447
Taylor	1,655	620	1,664	142,183	113	.261
Trempealeau	36,554	12,117	3,131	177,157	83	.328
Vernon	13,056	4,595	4,203	196,357	31	.325
Vilas	8,209	2,825	6,302	87,562	72	.168
Walworth	124,725	41,011	25,462	400,404	72	1.224
Washburn	2,640	909	1,880	80,722	82	.139
Washington	29,966	7,757	13,709	318,280	106	.973
Waukesha	127,045	77,684	35,397	784,245	251	3.169
Waupaca	10,951	3,946	10,230	293,755	133	.568
Waushara	3,398	1,162	4,768	118,597	46	.197
Winnebago	192,073	64,215	36,045	664,109	332	3.173
Wood	20,644	16,959	17,655	398,421	51	1.442
State at Large				310,393		.333
TOTAL	5,457,161	1,571,878	1,777,981	26,648,970	16,321	100.000

8. TABLE 5. COUNTY SUMMARY OF STATE AIDS FOR THE FISCAL YEAR ENDING JUNE 30, 1953.

	Total Aids and Shared Taxes	Aids to Local Schools	Aids to Local Governments	Aids to County Government	State Taxes Shared	Per Cent to Total
Adams	488,073	95,428	139,810	183,636	69,199	.312
Ashland	1,314,201	449,811	187,976	328,677	347,737	.839
Barron	1,475,989	440,565	271,179	493,245	271,000	.943
Bayfield	1,141,667	385,671	244,868	404,675	106,453	.729
Brown	3,981,286	504,399	510,856	593,369	2,372,662	2.543
Buffalo	655,164	131,894	109,087	288,268	125,915	.418
Burnett	651,551	185,853	160,559	255,346	49,793	.416
Calumet	600,897	74,263	105,501	139,451	281,682	.384
Chippewa	1,947,304	387,963	296,426	514,695	748,220	1.244
Clark	1,230,180	288,544	293,556	387,534	260,546	.786
Columbia	1,394,215	329,875	226,636	384,422	453,282	.891
Crawford	670,242	182,309	153,630	233,868	100,435	.428
Dane	6,876,636	1,001,842	816,826	1,495,160	3,562,808	4.392
Dodge	1,941,511	268,977	313,079	589,084	770,371	1.240
Door	762,595	158,216	155,868	237,951	210,560	.487
Douglas	2,979,118	579,533	435,782	865,819	1,097,984	1.903
Dunn	1,101,480	286,261	204,691	380,460	230,068	.704
Eau Claire	2,475,419	482,898	356,165	688,376	947,980	1.581
Florence	414,247	147,669	48,951	184,112	33,515	.265
Fond du Lac	2,673,029	349,609	300,709	700,900	1,321,811	1.707
Forest	783,732	283,614	104,639	337,270	58,209	.501
Grant	1,580,471	301,191	316,282	644,115	318,883	1.010
Green	916,662	161,235	176,062	256,708	322,657	.586
Green Lake	513,022	92,884	91,770	151,887	176,481	.328
Iowa	711,520	143,409	152,558	243,162	172,391	.454
Iron	561,480	179,941	75,594	147,541	158,404	.359
Jackson	997,084	414,189	182,815	286,430	113,650	.637
Jefferson	1,580,323	266,683	245,944	347,594	720,102	1.009
Juneau	892,270	272,681	185,634	280,184	153,771	.570
Kenosha	3,264,553	410,687	337,763	567,182	1,948,921	2.085
Kewaunee	536,580	111,832	101,761	140,454	182,533	.343
La Crosse	2,874,196	464,715	314,776	645,973	1,448,732	1.836
Lafayette	706,298	154,432	143,587	233,185	175,094	.451
Langlade	997,201	275,910	135,199	385,170	200,922	.637
Lincoln	1,100,006	285,678	152,502	297,586	364,240	.703
Manitowoc	2,615,965	342,100	351,697	455,258	1,466,910	1.671
Marathon	2,946,250	526,425	494,530	594,142	1,331,153	1.882
Marinette	1,735,353	388,394	287,455	451,758	607,746	1.108
Marquette	363,078	63,544	78,026	166,495	55,013	.232
Milwaukee	45,077,232	3,894,982	2,983,641	5,669,673	32,528,936	28.793
Monroe	1,161,706	346,544	199,537	331,402	284,223	.742
Oconto	1,079,161	298,627	228,299	336,860	215,375	.689
Oneida	1,075,629	191,109	180,944	331,518	372,058	.687
Outagamie	2,996,463	407,007	360,797	544,721	1,683,938	1.914
Ozaukee	1,729,006	118,731	110,282	126,926	1,373,067	1.104
Pepin	314,996	85,326	53,486	130,248	45,936	.201
Pierce	869,079	214,453	159,533	339,239	155,854	.555
Polk	1,373,719	507,835	265,285	380,107	220,492	.877
Portage	1,439,158	299,614	248,832	408,626	482,086	.919
Price	870,316	283,677	170,225	264,817	151,597	.556
Racine	5,032,071	513,885	465,337	668,315	3,384,534	3.214
Richland	703,231	182,634	131,396	259,156	130,045	.449
Rock	4,235,583	609,523	443,181	658,295	2,524,584	2.706
Rusk	958,762	356,478	150,236	290,595	161,453	.612
St. Croix	1,018,039	252,882	199,332	276,645	289,180	.650
Sauk	1,396,850	249,145	250,935	422,984	473,786	.892
Sawyer	641,074	151,557	147,271	259,290	82,956	.409
Shawano	1,327,097	413,333	242,177	418,226	253,361	.848
Sheboygan	3,279,542	446,516	356,404	690,669	1,785,953	2.095
Taylor	890,008	282,845	183,863	284,436	138,864	.569
Trempealeau	1,020,249	283,612	165,198	427,553	143,886	.652
Vernon	1,096,788	319,523	210,368	402,568	164,329	.701
Vilas	482,078	62,255	149,439	170,360	100,024	.308
Walworth	1,598,645	248,733	236,117	355,850	757,945	1.021
Washburn	794,613	312,055	154,704	252,434	75,420	.508
Washington	1,232,366	177,822	170,679	210,238	673,627	.787
Waukesha	3,704,019	575,282	296,221	536,145	2,296,371	2.366
Waupaca	1,324,238	349,374	215,116	420,388	339,360	.846
Waushara	681,628	146,663	146,136	282,657	106,172	.435
Winnebago	3,810,821	513,150	422,971	593,558	2,281,142	2.434
Wood	2,288,515	354,768	332,041	561,504	1,040,202	1.462
State at Large	602,162			602,162		.385
TOTAL	156,555,692	25,321,064	19,290,732	33,889,307	78,054,589	100.000

TABLE 6. COUNTY SUMMARY OF STATE AIDS, CLASSIFIED BY TYPE, FISCAL YEAR ENDING JUNE 30, 1953.

	Total Aids	Educational Aids	Welfare Aids	Highway Aids	Other Aids	Per Cent to Total
Adams	418,874	98,600	91,454	209,408	19,412	.534
Ashland	966,464	469,105	244,927	225,397	27,035	1.231
Barron	1,204,989	466,050	332,817	350,535	55,587	1.535
Bayfield	1,035,214	389,876	269,774	339,857	35,707	1.319
Brown	1,608,624	512,710	417,754	502,700	175,460	2.049
Buffalo	529,249	150,223	104,398	249,108	25,520	.674
Burnett	601,758	190,911	147,883	238,572	24,392	.767
Calumet	319,215	78,791	75,635	134,189	30,600	.407
Chippewa	1,199,084	396,471	346,146	393,651	62,816	1.527
Clark	969,634	297,011	225,039	384,362	63,222	1.235
Columbia	940,933	338,873	236,291	305,730	60,039	1.199
Crawford	569,807	200,917	151,215	193,512	24,163	.726
Dane	3,313,828	1,021,175	1,180,137	843,398	269,118	4.221
Dodge	1,171,140	292,692	395,112	388,022	95,314	1.492
Door	552,035	179,410	119,923	217,480	35,222	.703
Douglas	1,881,134	581,702	595,904	606,773	96,755	2.396
Dunn	871,412	314,694	210,640	307,227	38,851	1.110
Eau Claire	1,527,439	487,328	543,964	408,737	87,410	1.946
Florence	380,732	151,547	148,382	73,075	7,728	.485
Fond du Lac	1,351,218	359,100	518,272	367,818	106,028	1.721
Forest	725,523	288,175	272,928	150,225	14,195	.924
Grant	1,261,588	310,335	323,724	560,747	66,782	1.607
Green	594,005	179,377	132,397	236,705	45,526	.757
Green Lake	336,541	97,552	79,524	130,728	28,737	.429
Iowa	539,129	151,073	123,857	233,475	30,724	.687
Iron	403,076	183,536	91,382	99,799	28,359	.513
Jackson	883,434	418,904	178,791	246,906	38,833	1.125
Jefferson	860,221	271,282	228,429	285,372	75,138	1.096
Juneau	738,499	290,984	158,290	259,366	29,859	.941
Kenosha	1,315,632	415,003	450,641	340,681	109,307	1.676
Kewaunee	354,047	116,264	65,486	144,952	27,345	.451
La Crosse	1,425,464	469,175	445,752	412,089	98,448	1.816
Lafayette	531,204	164,041	127,930	209,816	29,417	.677
Langlade	796,279	295,950	265,498	192,033	42,798	1.014
Lincoln	735,766	304,878	176,053	210,270	44,565	.937
Manitowoc	1,149,055	361,007	301,873	383,968	102,207	1.464
Marathon	1,615,097	536,714	330,397	618,995	128,991	2.057
Marinette	1,127,607	408,927	272,894	377,294	68,492	1.436
Marquette	308,065	68,299	81,976	139,811	17,979	.392
Milwaukee	12,548,296	3,637,087	5,076,189	2,697,129	1,137,891	15.985
Monroe	877,483	355,410	191,760	281,322	48,991	1.118
Oconto	863,786	302,514	212,883	304,906	43,483	1.100
Oneida	703,571	195,857	222,673	247,031	38,010	.896
Outagamie	1,312,525	429,569	368,954	394,649	119,353	1.672
Ozaukee	355,939	123,153	63,762	125,377	43,647	.453
Pepin	269,060	90,192	82,411	83,910	12,547	.343
Pierce	713,225	219,533	238,567	221,551	33,574	.909
Polk	1,153,227	531,758	228,947	354,225	38,297	1.469
Portage	957,072	304,737	261,478	344,450	46,407	1.219
Price	718,719	288,571	164,596	231,812	33,740	.916
Racine	1,647,537	543,829	510,814	431,131	161,763	2.098
Richland	573,186	204,941	138,691	199,774	29,780	.730
Rock	1,710,999	618,733	493,684	459,447	139,135	2.180
Rusk	797,309	360,255	186,451	220,087	30,516	1.016
St. Croix	728,859	262,465	148,571	278,785	39,038	.928
Sauk	923,064	275,983	260,406	323,528	63,147	1.176
Sawyer	558,118	155,984	161,635	215,656	24,843	.711
Shawano	1,073,736	421,995	278,257	319,225	54,259	1.368
Sheboygan	1,493,589	469,090	502,893	404,099	117,507	1.903
Taylor	751,144	302,036	169,014	251,547	28,547	.957
Trempealeau	876,363	291,992	261,205	287,937	35,229	1.116
Vernon	932,459	344,283	251,971	293,405	42,800	1.188
Vilas	382,054	67,026	74,539	221,489	19,000	.487
Walworth	840,700	258,192	237,582	268,043	76,883	1.071
Washburn	719,193	316,675	153,666	220,363	28,489	.916
Washington	558,739	182,420	113,194	201,943	61,182	.712
Waukesha	1,407,648	597,149	332,674	334,782	143,043	1.793
Waupaca	984,878	358,295	278,382	288,606	59,595	1.255
Waushara	575,456	150,795	180,698	220,060	23,903	.733
Winnebago	1,529,679	517,832	445,070	437,972	128,805	1.949
Wood	1,248,313	373,845	400,634	391,261	82,573	1.590
State at Large	602,162		602,162			.767
TOTAL	78,501,103	25,860,858	23,757,902	23,528,285	5,354,058	100.000

TABLE 7. STATE AIDS FOR EDUCATION FOR THE FISCAL YEAR ENDING JUNE 30, 1953.

	Total Aid for Education	Total Aids to Local Schools	Elementary and High School Aids	Transportation Aids	Vocational School Aids	Voc. Aid to High Schools	Voc. Aid Rehab. Home Craft
Adams	98,600	95,428	73,751	21,558	-	119	-
Ashland	469,105	449,811	390,175	48,334	6,042	252	-
Barron	466,050	440,565	370,913	58,956	7,800	644	-
Bayfield	389,876	385,671	326,414	58,795	-	-	-
Brown	512,710	504,399	355,481	69,512	10,465	273	1,981
Buffalo	150,223	131,894	95,258	36,342	-	294	-
Burnett	190,911	185,853	157,719	27,994	-	140	-
Calumet	78,791	74,263	55,872	16,996	858	399	-
Chippewa	396,471	387,963	310,950	64,252	5,307	1,503	-
Clark	297,011	288,544	227,519	59,888	-	1,106	-
Columbia	338,873	329,875	270,860	56,944	579	847	-
Crawford	200,917	182,309	147,000	35,039	-	252	-
Dane	1,021,175	1,001,842	745,337	129,355	17,073	1,442	5,169
Dodge	292,692	268,977	199,534	50,953	9,003	721	-
Door	179,410	158,216	114,605	33,906	7,436	504	-
Douglas	581,702	579,533	452,215	77,635	10,465	266	241
Dunn	314,694	286,261	234,927	45,894	2,182	735	-
Eau Claire	487,328	482,898	366,929	63,739	10,465	497	2,769
Florence	151,547	147,669	133,300	14,352	-	-	-
Fond du Lac	359,100	349,609	273,667	36,186	10,465	315	1,918
Forest	288,175	283,614	247,466	34,420	-	-	-
Grant	310,335	301,191	242,891	57,011	-	1,148	-
Green	179,377	161,235	128,929	28,956	598	630	-
Green Lake	97,552	92,884	69,413	22,973	-	448	-
Iowa	151,073	143,409	115,053	27,663	-	693	-
Iron	183,536	179,941	154,744	22,981	-	-	-
Jackson	418,904	414,189	371,900	39,119	-	875	-
Jefferson	271,282	266,683	204,550	40,941	16,303	588	-
Juneau	290,984	272,681	226,961	44,727	776	217	-
Kenosha	415,003	410,687	297,255	43,173	10,465	-	-
Kewaunee	116,264	111,832	80,602	30,155	-	763	-
La Crosse	469,175	464,715	380,131	34,695	10,465	364	-
Lafayette	164,041	154,432	129,305	25,127	-	-	-
Langlade	295,950	275,910	221,453	40,769	8,556	203	-
Lincoln	304,878	285,678	220,149	49,800	9,601	-	-
Manitowoc	361,007	342,100	244,106	61,284	18,877	700	1,916
Marathon	536,714	526,425	378,462	106,713	10,465	693	2,817
Marinette	408,927	388,394	290,490	78,603	11,624	427	-
Marquette	68,299	63,544	42,782	20,237	-	525	-
Milwaukee	3,637,087	3,627,818	3,026,121	138,749	63,276	-	7,235
Monroe	355,410	346,544	284,650	53,294	614	560	-
Oconto	302,514	298,627	250,382	45,688	-	560	-
Oneida	195,857	191,109	132,476	46,652	8,980	-	-
Outagamie	429,569	407,007	312,231	43,678	21,236	504	2,465
Ozaukee	123,153	118,731	81,708	25,957	5,379	-	-
Pepin	90,192	85,326	70,541	14,435	-	350	-
Pierce	219,533	214,453	165,997	48,071	-	385	-
Polk	531,758	507,835	431,871	74,599	-	1,365	-
Portage	304,737	299,614	216,370	51,913	10,465	91	-
Price	288,571	283,677	229,492	54,185	-	-	-
Racine	543,829	513,885	396,068	47,984	10,465	105	1,344
Richland	204,941	182,634	151,146	30,726	663	70	-
Rock	618,733	609,523	494,582	49,083	20,930	903	1,926
Rusk	360,255	356,478	281,388	73,081	-	462	-
St. Croix	262,465	252,882	208,823	42,302	-	266	-
Sauk	275,983	249,145	205,265	43,411	-	469	-
Sawyer	155,984	151,557	117,382	34,175	-	-	-
Shawano	421,995	413,333	331,152	77,077	-	399	-
Sheboygan	469,090	446,516	361,993	45,489	10,465	-	1,854
Taylor	302,036	282,845	223,597	56,728	-	413	-
Trempealeau	291,992	283,612	226,832	55,661	-	840	-
Vernon	344,283	319,523	273,480	45,542	-	462	-
Vilas	67,026	62,255	35,130	27,060	-	-	-
Walworth	258,192	248,733	199,858	42,678	228	357	-
Washburn	316,675	312,055	257,241	50,854	-	-	-
Washington	182,420	177,822	122,953	40,529	11,656	504	-
Waukesha	597,149	575,282	430,946	86,672	10,465	413	1,370
Waupaca	358,295	349,374	285,755	58,513	-	1,085	-
Waushara	150,795	146,663	111,646	35,017	-	-	-
Winnebago	517,832	513,150	387,720	45,143	31,661	532	-
Wood	373,845	354,768	278,816	47,565	17,647	322	-
TOTAL	25,860,858	25,053,900	19,932,680	3,448,488	420,000	30,000	33,005

TABLE 7. STATE AIDS FOR EDUCATION FOR THE FISCAL YEAR ENDING JUNE 30, 1953. (Continued)

	Handi-capped Children	Aid for Homebound Children	All Tuition Aids	Aids Paid to County Treasurers			
				Total County Aid	Supervising Teachers	Teacher Training	Co. Agric. Schools
Adams	-	-	-	3,172	3,172	-	-
Ashland	2,719	-	2,289	19,294	4,849	14,445	-
Barron	2,230	22	-	25,485	9,124	16,361	-
Bayfield	16	-	446	4,205	4,205	-	-
Brown	65,822	-	865	8,311	8,311	-	-
Buffalo	-	-	-	18,329	4,607	13,722	-
Burnett	-	-	-	5,058	5,058	-	-
Calumet	138	-	-	4,528	4,528	-	-
Chippewa	5,951	-	-	8,508	8,508	-	-
Clark	31	-	-	8,467	8,467	-	-
Columbia	150	495	-	8,998	8,998	-	-
Crawford	18	-	-	18,608	4,163	14,445	-
Dane	96,813	97	6,556	19,333	19,333	-	-
Dodge	8,378	388	-	23,715	8,911	14,804	-
Door	1,765	-	-	21,194	4,252	16,942	-
Douglas	30,284	561	7,866	2,169	2,169	-	-
Dunn	2,523	-	-	28,433	9,350	11,083	8,000
Eau Claire	38,499	-	-	4,430	4,430	-	-
Florence	17	-	-	3,878	3,878	-	-
Fond du Lac	22,553	-	4,505	9,491	9,491	-	-
Forest	1,728	-	-	4,561	4,561	-	-
Grant	41	100	-	9,144	9,144	-	-
Green	2,022	100	-	18,142	4,420	13,722	-
Green Lake	-	50	-	4,668	4,668	-	-
Iowa	-	-	-	7,664	7,664	-	-
Iron	2,216	-	-	3,595	3,595	-	-
Jackson	2,295	-	-	4,715	4,715	-	-
Jefferson	4,301	-	-	4,599	4,599	-	-
Juneau	-	-	-	18,303	4,581	13,722	-
Kenosha	59,794	-	-	4,316	4,316	-	-
Kewaunee	-	312	-	4,432	4,432	-	-
La Crosse	36,634	2,426	-	4,460	4,460	-	-
Lafayette	-	-	-	9,609	9,609	-	-
Langlade	4,929	-	-	20,040	3,679	16,361	-
Lincoln	4,840	1,288	-	19,200	4,844	14,356	-
Manitowoc	15,017	200	-	18,907	3,865	15,042	-
Marathon	27,275	-	-	10,289	10,289	-	-
Marinette	7,250	-	-	20,533	4,172	16,361	-
Marquette	-	-	-	4,755	4,755	-	-
Milwaukee	350,268	2,390	39,779	9,269	9,269	-	-
Monroe	-	100	7,326	8,866	8,866	-	-
Oconto	1,782	-	215	3,887	3,887	-	-
Oneida	2,901	100	-	4,748	4,748	-	-
Outagamie	26,414	479	-	22,562	8,840	13,722	-
Ozaukee	5,687	-	-	4,422	4,422	-	-
Pepin	-	-	-	4,866	4,866	-	-
Pierce	-	-	-	5,080	5,080	-	-
Polk	-	-	-	23,923	9,340	14,583	-
Portage	20,775	-	-	5,123	5,123	-	-
Price	-	-	-	4,894	4,894	-	-
Racine	43,769	1,059	13,091	29,944	3,944	18,000	8,000
Richland	29	-	-	22,307	8,585	13,722	-
Rock	41,615	484	-	9,210	9,210	-	-
Rusk	1,547	-	-	3,777	3,777	-	-
St. Croix	1,491	-	-	9,583	9,583	-	-
Sauk	-	-	-	26,838	9,616	17,222	-
Sawyer	-	-	-	4,427	4,427	-	-
Shawano	-	186	4,519	8,662	8,662	-	-
Sheboygan	26,029	686	-	22,574	8,274	14,300	-
Taylor	2,107	-	-	19,191	5,108	14,083	-
Trempealeau	-	-	279	8,380	8,380	-	-
Vernon	39	-	-	24,760	8,399	16,361	-
Vilas	-	65	-	4,771	4,771	-	-
Walworth	5,497	115	-	9,459	9,459	-	-
Washburn	3,960	-	-	4,620	4,620	-	-
Washington	2,155	25	-	4,598	4,598	-	-
Waukesha	21,123	174	24,119	21,867	10,200	11,667	-
Waupaca	2,058	-	1,963	8,921	8,921	-	-
Waushara	-	-	-	4,132	4,132	-	-
Winnebago	39,809	3,021	5,264	4,682	4,682	-	-
Wood	10,418	-	-	19,077	4,632	14,445	-
TOTAL	1,055,722	14,923	119,082	806,958	451,487	339,471	16,000

TABLE 8. STATE AIDS FOR PUBLIC WELFARE FOR THE FISCAL YEAR ENDING JUNE 30, 1953.

	Total Welfare Aids	Old Age Assistance	Aids to Dependent Children	County Insane Asylums	County T. B. Sanatoria	Co. Welfare Administration	Other Welfare Aids	Aids for the Blind	Aids for the Disabled	Aid for County Nurses
Adams	91,454	53,029	13,060	10,524	1,659	2,788	6,322	2,344	1,561	167
Ashland	244,927	119,008	43,293	33,267	7,588	6,542	26,505	3,272	4,452	1,000
Barron	332,817	195,250	50,866	34,046	12,896	9,782	18,209	4,678	6,090	1,000
Bayfield	269,774	147,677	35,277	17,165	12,557	5,501	43,273	3,271	4,053	1,000
Brown	417,754	172,407	91,742	89,049	29,851	15,194	1,583	7,061	9,867	1,000
Buffalo	104,398	56,567	14,171	22,537	3,808	2,700	305	671	2,639	1,000
Burnett	147,883	83,509	19,553	14,349	2,811	4,398	19,524	1,454	2,285	-
Calumet	75,635	33,300	10,866	18,727	6,026	2,993	96	447	2,180	1,000
Chippewa	346,146	174,992	73,742	53,495	7,258	10,229	9,604	5,263	10,563	1,000
Clark	225,039	114,013	34,837	53,921	10,759	6,283	489	874	2,863	1,000
Columbia	236,291	125,293	35,983	50,796	7,382	6,351	3,044	3,397	3,045	1,000
Crawford	151,215	88,733	27,003	16,349	6,433	4,557	3,275	2,071	1,794	1,000
Dane	1,180,137	587,816	306,590	138,512	64,685	34,412	11,407	17,089	18,626	1,000
Dodge	395,112	188,460	99,099	73,407	9,988	8,983	756	7,090	6,496	833
Door	119,923	63,468	18,331	20,364	6,484	4,436	1,269	1,867	2,704	1,000
Douglas	595,904	281,125	107,925	78,564	38,681	13,390	55,113	7,493	12,613	1,000
Dunn	210,640	119,653	32,892	32,124	6,249	7,432	2,369	3,708	5,213	1,000
Eau Claire	543,964	299,072	100,761	54,845	16,911	11,926	35,742	10,301	13,406	1,000
Florence	148,382	33,843	30,228	4,974	2,021	3,094	71,987	1,028	207	1,000
Fond du Lac	518,272	286,646	92,333	80,345	18,090	16,253	4,631	11,928	7,046	1,000
Forest	272,928	76,182	56,158	14,067	6,291	5,324	110,302	3,082	1,105	417
Grant	323,724	189,078	68,809	37,367	3,722	9,022	788	5,786	8,152	1,000
Green	132,397	70,382	15,579	30,704	2,573	4,121	1,481	3,486	3,071	1,000
Green Lake	79,524	40,515	10,623	16,332	4,575	2,846	392	1,437	1,804	1,000
Iowa	123,857	73,758	16,171	22,720	3,744	3,482	25	1,540	1,417	1,000
Iron	91,382	38,910	18,359	16,588	12,026	2,689	453	260	1,097	1,000
Jackson	178,791	94,883	32,692	23,040	3,066	5,138	16,535	1,785	1,652	-
Jefferson	228,429	110,299	30,777	60,471	10,404	8,186	280	1,760	5,252	1,000
Juneau	158,290	93,313	20,110	23,376	6,722	4,433	3,979	2,102	3,255	1,000
Kenosha	450,641	228,478	88,367	80,515	24,862	12,791	7,072	5,249	2,307	1,000
Kewaunee	65,486	28,725	9,886	15,489	3,763	2,992	158	455	3,185	833
La Crosse	445,752	242,452	79,642	78,740	18,949	10,975	4,540	6,623	2,831	1,000
Lafayette	127,930	81,089	21,899	15,312	2,715	4,266	-	1,252	480	917
Langlade	265,498	135,109	61,437	27,280	9,855	6,381	16,827	2,826	4,783	1,000
Lincoln	176,053	95,058	31,652	24,068	7,903	4,667	4,655	3,505	3,545	1,000
Manitowoc	301,873	134,508	48,653	71,717	26,529	7,272	-	5,133	7,061	1,000
Marathon	330,397	164,537	36,214	92,825	18,814	8,783	1,014	3,249	3,961	1,000
Marinette	272,894	130,952	61,488	45,716	15,120	7,673	1,710	3,493	5,742	1,000
Marquette	81,976	47,406	11,319	12,355	1,382	1,937	1,524	3,352	2,034	667
Milwaukee	5,076,189	2,508,589	992,196	790,445	397,744	220,291	22,510	77,748	66,666	-

TABLE 8 (Cont.)

Monroe	191,760	101,336	35,219	37,080	2,702	5,819	2,166	3,056	3,382	1,000
Oconto	212,883	108,553	43,740	37,266	7,712	6,568	834	3,580	3,630	1,000
Oneida	222,673	122,689	50,358	21,039	7,744	7,604	4,056	3,931	4,252	1,000
Outagamie	368,954	149,033	92,154	75,654	23,212	10,728	3,841	5,794	7,538	1,000
Ozaukee	63,762	25,560	4,385	21,665	5,364	3,174	-	358	2,256	1,000
Pepin	82,411	48,997	8,303	10,709	2,653	2,123	5,086	711	2,829	1,000
Pierce	238,567	137,511	43,949	24,587	2,659	6,424	16,531	1,846	4,560	500
Polk	228,947	132,790	37,799	23,222	7,067	6,990	12,694	2,905	4,480	1,000
Portage	261,478	132,528	42,815	46,244	13,764	9,999	1,618	3,511	9,999	1,000
Price	164,596	90,997	22,275	28,005	5,869	4,168	7,195	1,415	3,922	750
Racine	510,814	218,697	103,515	121,738	40,183	12,324	2,633	6,684	4,040	1,000
Richland	138,691	82,243	18,741	22,866	3,782	5,011	-	3,203	1,845	1,000
Rock	493,684	260,388	75,766	90,597	31,556	14,592	2,951	8,516	8,318	1,000
Rusk	186,451	112,242	24,881	22,488	4,108	4,809	13,113	1,881	2,096	833
St. Croix	148,571	87,083	12,686	33,090	5,529	5,720	80	956	2,594	833
Sauk	260,406	143,615	43,691	48,286	5,586	6,844	1,050	4,592	5,742	1,000
Sawyer	161,635	78,390	34,407	15,645	2,492	3,679	21,604	1,772	2,646	1,000
Shawano	278,257	135,504	62,811	37,348	10,301	8,991	12,768	4,835	4,699	1,000
Sheboygan	502,893	253,884	79,528	93,608	38,839	14,976	3,207	7,099	10,752	1,000
Taylor	169,014	100,625	20,406	21,274	6,531	4,503	10,259	2,246	2,170	1,000
Trempealeau	261,205	150,341	29,545	36,240	8,717	6,154	15,849	4,342	9,017	1,000
Vernon	251,971	137,490	46,749	40,492	7,749	5,703	5,259	2,054	5,475	1,000
Vilas	74,539	40,733	17,218	6,854	881	3,527	2,677	538	1,611	500
Walworth	237,582	115,135	37,861	55,950	6,032	11,767	130	4,657	5,050	1,000
Washburn	153,666	88,090	22,793	15,918	7,815	4,812	11,133	1,394	794	917
Washington	113,194	42,787	12,153	39,301	7,667	5,889	1,421	123	2,853	1,000
Waukesha	332,674	172,617	50,104	72,951	8,488	12,988	4,035	4,401	6,090	1,000
Waupaca	278,382	163,448	47,741	42,123	7,506	7,970	1,155	1,937	5,502	1,000
Waushara	180,698	109,736	23,581	16,537	3,778	4,045	14,356	1,193	6,472	1,000
Winnebago	445,070	210,851	75,613	102,785	25,853	17,210	988	5,463	5,307	1,000
Wood	400,634	198,929	98,730	62,848	10,824	10,529	5,322	4,579	7,873	1,000
State at Large	602,162			278,772	323,390					
TOTAL	23,757,902	11,760,906	4,270,100	3,999,669	1,499,249	746,153	693,759	329,002	394,897	64,167

TABLE 9. STATE AID FOR HIGHWAYS FOR FISCAL YEAR ENDING JUNE 30, 1953

	Total Highway Aid	Aids to Local Governments				Aids to Counties		
		Total Local Aid	Local Roads and Streets	Connecting Streets	Swing and Lift Bridges	Total County Aid	County Trunk	Bond Redemption
Adams	209,408	126,655	126,655	-	-	82,753	82,753	-
Ashland	225,397	161,955	160,140	1,815	-	63,442	63,442	-
Barron	350,535	218,781	217,581	1,200	-	131,754	131,754	-
Bayfield	339,857	225,238	225,238	-	-	114,619	114,619	-
Brown	502,700	340,076	308,118	9,690	22,268	162,624	162,624	-
Buffalo	249,108	86,181	86,181	-	-	162,927	92,927	70,000
Burnett	238,572	147,338	147,338	-	-	91,234	91,234	-
Calumet	134,189	77,369	77,369	-	-	56,820	56,820	-
Chippewa	393,651	240,288	237,018	3,270	-	153,363	153,363	-
Clark	384,362	243,242	242,242	1,000	-	141,120	141,120	-
Columbia	305,730	170,626	166,526	4,100	-	135,104	135,104	-
Crawford	193,512	131,755	130,935	820	-	61,757	61,757	-
Dane	843,398	551,831	545,171	6,660	-	291,567	291,567	-
Dodge	388,022	222,305	215,995	6,310	-	165,717	165,717	-
Door	217,480	123,297	122,537	760	-	94,183	94,183	-
Douglas	606,773	364,463	356,808	7,655	-	242,310	132,310	110,000
Dunn	307,227	167,898	165,123	2,775	-	139,329	139,329	-
Eau Claire	408,737	273,781	270,616	3,165	-	134,956	134,956	-
Florence	73,075	44,494	44,494	-	-	28,581	28,581	-
Fond du Lac	367,818	198,981	191,701	7,280	-	168,837	168,837	-
Forest	150,225	91,969	91,969	-	-	58,256	58,256	-
Grant	560,747	255,916	253,826	2,090	-	304,831	154,831	150,000
Green	236,705	134,686	132,271	2,415	-	102,019	102,019	-
Green Lake	130,728	64,322	63,257	1,065	-	66,406	66,406	-
Iowa	233,475	124,603	123,743	860	-	108,872	108,872	-
Iron	99,799	63,468	62,053	1,415	-	36,331	36,331	-
Jackson	246,906	156,482	155,612	870	-	90,424	90,424	-
Jefferson	285,372	175,795	168,405	7,390	-	109,577	109,577	-
Juneau	259,366	160,030	158,510	1,520	-	99,336	99,336	-
Kenosha	340,681	232,606	229,206	3,400	-	108,075	108,075	-
Kewaunee	144,952	76,989	75,534	1,455	-	67,963	67,963	-
La Crosse	412,089	221,175	215,220	5,955	-	190,914	110,914	80,000
Lafayette	209,816	116,837	116,837	-	-	92,979	92,979	-
Langlade	192,033	103,301	101,176	2,125	-	88,732	88,732	-
Lincoln	210,270	118,142	114,212	3,930	-	92,128	92,128	-
Manitowoc	383,968	253,650	230,102	4,020	19,528	130,318	130,318	-
Marathon	618,995	371,497	368,242	3,255	-	247,498	247,498	-
Marinette	377,294	240,457	238,387	2,070	-	136,837	136,837	-
Marquette	139,811	62,571	62,571	-	-	77,240	77,240	-
Milwaukee	2,697,129	2,113,955	2,017,215	38,345	58,395	583,174	583,174	-
Monroe	281,322	154,665	152,225	2,440	-	126,657	126,657	-
Oconto	304,906	189,824	189,204	620	-	115,082	115,082	-
Oneida	247,031	151,706	149,126	2,580	-	95,325	95,325	-
Outagamie	394,649	244,343	237,248	7,095	-	150,306	150,306	-
Ozaukee	125,377	70,044	67,529	2,515	-	55,333	55,333	-
Pepin	83,910	42,286	42,286	-	-	41,624	41,624	-
Pierce	221,551	128,826	127,976	850	-	92,725	92,725	-
Polk	354,225	230,659	230,659	-	-	123,566	123,566	-
Portage	344,450	203,599	200,659	2,940	-	140,851	140,851	-
Price	231,812	145,651	144,431	1,220	-	86,161	86,161	-
Racine	431,131	306,092	281,694	8,565	15,833	125,039	125,039	-
Richland	199,774	104,558	103,463	1,095	-	95,216	95,216	-
Rock	459,447	309,347	299,657	9,690	-	150,100	150,100	-
Rusk	220,087	128,701	127,831	870	-	91,386	91,386	-
St. Croix	278,785	162,529	160,944	1,585	-	116,256	116,256	-
Sauk	323,528	190,869	187,559	3,310	-	132,659	132,659	-
Sawyer	215,656	133,740	133,740	-	-	81,916	81,916	-
Shawano	319,225	191,934	190,794	1,140	-	127,291	127,291	-
Sheboygan	404,099	242,916	234,263	5,795	2,858	161,183	161,183	-
Taylor	251,547	157,932	157,392	540	-	93,615	93,615	-
Trempealeau	287,937	131,995	131,995	-	-	155,942	105,942	50,000
Vernon	293,405	171,240	169,980	1,260	-	122,165	122,165	-
Vilas	221,489	134,091	134,091	-	-	87,398	87,398	-
Walworth	268,043	164,097	156,552	7,545	-	103,946	103,946	-
Washburn	220,363	138,557	138,062	495	-	81,806	81,806	-
Washington	201,943	112,671	109,791	2,880	-	89,272	89,272	-
Waukesha	334,782	158,551	153,441	5,110	-	176,231	176,231	-
Waupaca	288,606	159,672	156,852	2,820	-	128,934	128,934	-
Waushara	220,060	124,129	124,129	-	-	95,931	95,931	-
Winnebago	437,972	299,131	280,723	7,290	11,118	138,841	138,841	-
Wood	391,261	256,838	252,903	3,935	-	134,423	134,423	-
TOTAL	23,528,285	14,596,198	14,243,333	222,865	130,000	8,932,087	8,472,087	460,000

TABLE 10. OTHER STATE AIDS FOR FISCAL YEAR ENDING JUNE 30, 1953.

	Total Other Aids	Highway Privilege School	Highway Privilege Local	Total County Aid	County Forests	County Fairs
Adams	19,412	-	13,155	6,257	3,285	2,972
Ashland	27,035	-	26,021	1,014	-	1,014
Barron	55,587	-	52,398	3,189	794	2,395
Bayfield	35,707	-	19,630	16,077	13,447	2,630
Brown	175,460	-	170,780	4,680	-	4,680
Buffalo	25,520	-	22,906	2,614	-	2,614
Burnett	24,392	-	13,221	11,171	8,785	2,386
Calumet	30,600	-	28,132	2,468	-	2,468
Chippewa	62,816	-	56,138	6,678	1,918	4,760
Clark	63,222	-	50,314	12,908	10,873	2,035
Columbia	60,039	-	56,010	4,029	-	4,029
Crawford	24,163	-	21,875	2,288	-	2,288
Dane	269,118	-	264,995	4,123	-	4,123
Dodge	95,314	-	90,774	4,540	-	4,540
Door	35,222	-	32,571	2,651	-	2,651
Douglas	96,755	-	71,319	25,436	19,862	5,574
Dunn	38,851	-	36,793	2,058	-	2,058
Eau Claire	87,410	-	82,384	5,026	3,435	1,591
Florence	7,728	-	4,457	3,271	3,271	-
Fond du Lac	106,028	-	101,728	4,300	-	4,300
Forest	14,195	-	12,670	1,525	899	626
Grant	66,782	-	60,366	6,416	-	6,416
Green	45,526	-	41,376	4,150	-	4,150
Green Lake	28,737	-	27,448	1,289	-	1,289
Iowa	30,724	-	27,955	2,769	-	2,769
Iron	28,359	-	12,126	16,233	14,543	1,690
Jackson	38,833	-	26,333	12,500	9,406	3,094
Jefferson	75,138	-	70,149	4,989	-	4,989
Juneau	29,859	-	25,604	4,255	1,255	3,000
Kenosha	109,307	-	105,157	4,150	-	4,150
Kewaunee	27,345	-	24,772	2,573	-	2,573
La Crosse	98,448	-	93,601	4,847	-	4,847
Lafayette	29,417	-	26,750	2,667	-	2,667
Langlade	42,798	-	31,898	10,900	9,462	1,438
Lincoln	44,565	-	34,360	10,205	8,053	2,152
Manitowoc	102,207	-	98,047	4,160	-	4,160
Marathon	128,991	-	123,033	5,958	-	5,958
Marinette	68,492	-	46,998	21,494	18,917	2,577
Marquette	17,979	-	15,455	2,524	-	2,524
Milwaukee	1,137,891	267,164	869,686	1,041	-	1,041
Monroe	48,991	-	44,872	4,119	221	3,898
Oconto	43,483	-	38,475	5,008	3,319	1,689
Oneida	38,010	-	29,238	8,772	6,654	2,118
Outagamie	119,353	-	116,454	2,899	-	2,899
Ozaukee	43,647	-	40,238	3,409	-	3,409
Pepin	12,547	-	11,200	1,347	-	1,347
Pierce	33,574	-	30,707	2,867	-	2,867
Polk	38,297	-	34,626	3,671	780	2,891
Portage	46,407	-	45,233	1,174	-	1,174
Price	33,740	-	24,574	9,166	7,119	2,047
Racine	161,763	-	159,245	2,518	-	2,518
Richland	29,780	-	26,838	2,942	-	2,942
Rock	139,135	-	133,834	5,301	-	5,301
Rusk	30,516	-	21,535	8,981	6,723	2,258
St. Croix	39,038	-	36,803	2,235	-	2,235
Sauk	63,147	-	60,066	3,081	-	3,081
Sawyer	24,843	-	13,531	11,312	8,920	2,392
Shawano	54,259	-	50,243	4,016	-	4,016
Sheboygan	117,507	-	113,488	4,019	-	4,019
Taylor	28,547	-	25,931	2,616	1,347	1,269
Trempealeau	35,229	-	33,203	2,026	-	2,026
Vernon	42,800	-	39,128	3,672	-	3,672
Vilas	19,000	-	15,348	3,652	2,651	1,001
Walworth	76,883	-	72,020	4,863	-	4,863
Washburn	28,489	-	16,147	12,342	10,980	1,362
Washington	61,182	-	58,008	3,174	-	3,174
Waukesha	143,043	-	137,670	5,373	-	5,373
Waupaca	59,595	-	55,444	4,151	-	4,151
Waushara	23,903	-	22,007	1,896	-	1,896
Winnebago	128,805	-	123,840	4,965	-	4,965
Wood	82,573	-	75,203	7,370	3,081	4,289
TOTAL	5,354,058	267,164	4,694,534	392,360	180,000	212,360

TABLE II. COUNTY AND STATE ASSESSMENT AS DETERMINED BY DEPARTMENT OF TAXATION FOR 1953.

County	All Property	Real Estate	Personal Property	Per Cent to Total of All Property
Adams	$ 22,552,745	$ 20,153,600	$ 2,399,145	0.176 %
Ashland	30,096,415	24,767,400	5,329,015	0.235
Barron	86,368,615	66,429,300	19,939,315	0.674
Bayfield	24,748,560	20,119,100	4,629,460	0.193
Brown	381,429,960	326,987,300	54,442,660	2.977
Buffalo	37,663,010	29,747,800	7,915,210	0.294
Burnett	18,054,375	14,049,300	4,005,075	0.141
Calumet	69,570,690	55,727,400	13,843,290	0.543
Chippewa	101,955,960	83,381,500	18,574,460	0.796
Clark	83,332,145	63,750,200	19,581,945	0.650
Columbia	109,998,780	91,994,700	18,004,080	0.858
Crawford	42,048,615	33,296,700	8,751,915	0.328
Dane	776,451,870	672,088,900	104,362,970	6.060
Dodge	212,843,310	177,646,500	35,196,810	1.661
Door	76,758,240	66,506,400	10,251,840	0.5[illegible]
Douglas	90,067,490	76,023,300	14,044,190	0.703
Dunn	60,790,070	48,495,500	12,294,570	0.474
Eau Claire	173,208,020	148,670,800	24,537,220	1.352
Florence	6,007,655	5,309,800	697,855	0.047
Fond du Lac	239,772,150	198,383,200	41,388,950	1.871
Forest	13,546,425	11,443,700	2,102,725	0.106
Grant	119,834,815	97,122,000	22,712,815	0.935
Green	105,313,840	85,084,300	20,229,540	0.822
Green Lake	59,503,330	50,047,600	9,455,730	0.464
Iowa	66,388,020	52,959,400	13,428,620	0.518
Iron	21,708,130	16,854,000	4,854,130	0.169
Jackson	34,037,765	27,343,800	6,693,965	0.266
Jefferson	167,632,300	136,056,200	31,576,100	1.308
Juneau	44,661,000	38,351,200	6,309,800	0.349
Kenosha	334,652,380	299,403,550	35,248,830	2.612
Kewaunee	66,620,290	55,290,700	11,329,590	0.520
La Crosse	215,011,130	180,835,800	34,175,330	1.678
Lafayette	72,740,995	59,673,400	13,067,595	0.568
Langlade	46,475,475	37,893,700	8,581,775	0.363
Lincoln	55,427,820	44,189,000	11,238,820	0.433
Manitowoc	227,657,030	189,047,500	38,609,530	1.777
Marathon	236,955,960	187,501,200	49,454,760	1.849
Marinette	87,441,955	71,198,100	16,243,855	0.682
Marquette	20,970,570	17,493,600	3,476,970	0.164
Milwaukee	4,044,371,575	3,304,414,500	739,957,075	31.564
Monroe	70,805,810	57,029,500	13,776,310	0.553
Oconto	55,673,140	42,529,100	13,144,040	0.434
Oneida	78,377,815	68,216,200	10,161,615	0.612
Outagamie	312,745,150	271,265,800	41,479,350	2.441
Ozaukee	124,677,250	107,783,850	16,893,400	0.973
Pepin	17,874,980	14,602,200	3,272,780	0.140
Pierce	55,431,580	45,424,200	10,007,380	0.433
Polk	61,428,830	46,771,300	14,657,530	0.479
Portage	90,269,895	76,032,600	14,237,295	0.705
Price	30,192,295	23,251,200	6,941,095	0.236
Racine	508,187,765	414,582,000	93,605,765	3.966
Richland	54,871,495	44,533,400	10,338,095	0.428
Rock	373,604,200	309,010,700	64,593,500	2.916
Rusk	31,823,285	23,958,400	7,864,885	0.248
St. Croix	71,459,760	56,571,800	14,887,960	0.558
Sauk	111,028,030	92,830,700	18,197,330	0.867
Sawyer	22,650,165	19,257,100	3,393,065	0.177
Shawano	89,179,490	72,020,200	17,159,290	0.696
Sheboygan	304,957,280	258,581,900	46,375,380	2.380
Taylor	36,833,460	26,566,700	10,266,760	0.287
Trempealeau	53,694,260	41,976,400	11,717,860	0.419
Vernon	73,152,420	58,388,700	14,763,720	0.571
Vilas	42,249,605	38,387,600	3,862,005	0.330
Walworth	215,003,000	191,651,500	23,351,500	1.678
Washburn	22,897,860	18,479,500	4,418,360	0.179
Washington	148,173,740	123,875,000	24,298,740	1.156
Waukesha	429,782,905	382,921,850	46,861,055	3.354
Waupaca	95,620,200	73,961,800	21,658,400	0.746
Waushara	35,465,980	29,670,900	5,795,080	0.277
Winnebago	342,241,870	288,959,000	53,282,870	2.671
Wood	168,013,005	137,895,500	30,117,505	1.311
TOTAL	$ 12,813,036,000	$ 10,642,718,550	$ 2,170,317,450	100.000 %

336.29
W754b

THE LIBRARY OF THE
NOV 8 1954
UNIVERSITY OF ILLINOIS

WISCONSIN DEPARTMENT OF TAXATION

Bulletin No. 173 October, 1953

TAXES & AIDS 1954

The data presented in this series of annual bulletins have been comparable since the year 1901.

Table 1. Taxes of the State The various types of taxes are grouped into 7 major categories. Whenever a tax source is shared with two or more political subdivisions, the amount so distributed is extended under the appropriate column.

The general property taxes are abstracted from the local tax rolls and reported by the municipal clerk in his **Statement of Taxes and Indebtedness**. These taxes comprise roughly one-half of all tax sources. The state's share of this tax is limited to a .2 mill levy for the forestry fund.

The next largest source of revenue is the net income tax. For the first time since its inception in 1920, the Teachers' Retirement Fund Surtax has been merged with the Normal Tax. The income taxes shared with the local and county government cannot be readily separated into the amount contributed by individuals and corporations.

The motor vehicle tax group comprise the next largest tax source. A portion of the vehicle registration fees are shared with the municipality in which the vehicle is customarily kept but the amount so distributed has always been classified as a state aid and is shown in Table 2 as the "Highway Privilege Tax".

Under "Special Sales Taxes", the liquor, malt beverage and cigarette tax collections include receipts from state license fees as well as the excise tax. However, it is important to note that local license fees amounting to several million dollars are not shown.

The public utility taxes comprise both ad valorem and gross revenue levies. The amount shared with the schools is a computed figure since the allocation actually made by the local governing bodies is not readily available.

The allocation of the inheritance tax is computed from quarterly remittances made by the county treasurer. Seven and one-half per cent of this tax is retained by the county. The inheritance tax collections are shown as a net figure after deduction of certain costs of tax administration such as the fees of public administrators, appraisal fees, etc.

At the foot of Table 1 are shown five adjustments which may be described as follows:

(a) **City school debt** is a property tax levied in some cities for the service of school indebtedness or for the purpose of acquiring new school buildings. The amount shown is included in the property tax at the head of the **Local** column and is transferred at line (a) for purposes of a more rational classification.

(b) **High school tuition** is generally found in towns having area not within a high school district. The amount actually placed on the local tax roll is included in the property tax figure at the head of the **Local** column and is transferred at line (b) to the **School** column.

(c) **High school transportation** shown herein is only the amount levied in territory not within an operating high school district. Like the tuition, it is certified by the county clerk for collection as a local tax. Only the amount so certified and actually placed on the tax roll is transferred at line (c).

(d) **County school aids** are paid to elementary schools at the rate of $350 per teacher. The amount so paid is included in the county property tax figure at the head of the **County** column and is transferred at line (c) for purposes of more logical classification.

(e) **State aids** are payments made by the state out of its sundry tax sources shown in the column headed **State** and paid to the various political subdivisions as shown in greater detail in Table 2.

The total taxes, after adjusting for the transfers just described, indicate that almost 30% of all taxes are levied for school purposes; 28% are levied for local purposes; 22% for county purposes and 20% for state purposes.

Table 3. The amount of taxes shared by the state are summarized in detail for each county. Generally these taxes are collected by the state and the amount shared is based on a statutory formula. In the last column each county is expressed as a per cent to total.

Table 4. This is a companion to Table 3 and shows that portion of state collected taxes being retained by the state for its own use or out of which the state will pay some of the state aids shown in Table 2. In the last column, each county is expressed as a per cent to total.

Table 5. This table is a county summary of all state aids and shared taxes amounting to $163,500,000. This sum is approximately 60% of all tax collections, other than general property taxes.

Table 6. This table is a county summary of the state aids shown in Table 2.

Tables 7, 8, 9 and 10 show further detail on the amount of state aid paid in each county.

Table 11. This table presents the full valuation of all taxable real and personal property as determined on May 1, 1954. The per cent to total has been placed in the right hand column to facilitate comparison with similar percentages shown in the preceding tables.

TABLE I. TAXES OF THE STATE AND ITS POLITICAL SUBDIVISIONS, FISCAL YEAR ENDING JUNE 30, 1954.

TYPE OF TAX	SCHOOL	LOCAL	COUNTY	STATE	TOTAL	PER CENT TO TOTAL
Total General Property Taxes	$113,580,121	$ 85,782,165	$ 79,699,183	$ 2,541,099	$281,602,568	50.563
% to Total as Levied	40.33%	30.46%	28.30%	.90%	100.00%	
Total Income Taxes	-	51,272,917	10,030,370	57,754,078	119,057,365	21.377
Normal Tax Individuals	-	51,272,917	10,030,370	57,477,326	71,296,953	12.801
Normal Tax Corporations					47,483,660	8.526
All Expired Surtaxes	-	-	-	276,752	276,752	.050
Total Motor Vehicle Taxes	-	-	-	72,566,509	72,566,509	13.030
Motor Fuel	-	-	-	38,543,581	38,543,581	6.921
Vehicle Registration	-	-	-	32,633,421	32,633,421	5.860
Motor Transport	-	-	-	528,242	528,242	.095
Permit Fees	-	-	-	341,221	341,221	.061
Drivers License	-	-	-	520,044	520,044	.093
Special Sales Taxes	-	4,902,809	-	23,795,568	28,698,377	5.153
Cigarette	-	-	-	10,415,461	10,415,461	1.870
Liquor	-	4,335,435	-	4,082,157	8,417,592	1.511
Malt Beverage	-	-	-	2,460,880	2,460,880	.442
Oleomargarine	-	-	-	528,572	528,572	.095
Insurance	-	567,374	-	6,308,498	6,875,872	1.235
Occupational Taxes & Licenses	11,999	145,984	27,123	23,009,887	23,194,993	4.165
Unemployment Compensation	-	-	-	19,172,484	19,172,484	3.442
Hunting and Fishing	-	-	-	3,635,482	3,635,482	.653
Coal, Grain & Scrap Iron	-	131,418	21,123	10,061	162,602	.029
Forest Crop	11,999	11,999	6,000	142,236	172,234	.031
Lawsuit	-	-	-	41,662	41,662	.008
Beekeepers	-	2,567	-	2,567	5,134	.001
Mink Farmers	-	-	-	5,395	5,395	.001
Public Utility Taxes	1,107,827	10,412,447	2,448,215	9,886,550	23,855,039	4.283
Electric, Gas & Pipe Line Co.	1,107,827	6,811,750	2,388,949	1,791,811	12,100,337	2.173
Railroads	-	474,083	-	4,629,387	5,103,470	.916
Telegraph	-	-	-	27,472	27,472	.005
Express	-	-	-	11,563	11,563	.002
Sleeping Car	-	-	-	27,472	27,472	.005
Airlines	-	-	-	44,441	44,441	.008
Telephones	-	2,840,018	-	2,738,230	5,578,248	1.001
R. E. A.	-	286,596	59,266	3,000	348,862	.063
Freight Lines	-	-	-	184,644	184,644	.033
Remainder Assessment (P.S.C.)	-	-	-	428,530	428,530	.077
Inheritance and Gift	-	-	429,045	7,529,364	7,958,409	1.429
Inheritance and Estate	-	-	429,045	5,291,551	5,720,596	1.027
30% Surtax	-	-	-	1,624,489	1,624,489	.292
Gift Tax	-	-	-	613,324	613,324	.110
Total Taxes Levied and Shared	$114,699,947	$152,516,322	$ 92,633,936	$197,083,055	$556,933,260	100.000
% to Total as Shared	20.60%	27.38%	16.63%	35.39%	100.00%	
Intergovernmental Transfers						
(a) City School Debt (Property Tax)	+ $ 3,994,667	- $ 3,994,667	$	$	$	
(b) High School Tuition " "	+ 13,131,716	- 13,131,716				
(c) High School Transport " "	+ 1,968,663	- 1,968,663				
(d) County School Aid " "	+ 5,120,150		- 5,120,150			
(e) State Aids (Non-Property Taxes)	+ 25,169,814	+ 22,666,806	+ 35,571,775	- 83,408,395		
GRAND TOTAL ADJUSTED	$164,084,957	$156,088,082	$123,085,561	$113,674,660	$556,933,260	
% to Total	29.46%	28.03%	22.10%	20.41%	100.00%	
Total for Previous Year	$153,574,315	$150,039,436	$119,641,449	$113,097,262	$536,352,462	
% to Total	28.63%	27.97%	22.31%	21.09%	100.00%	

TABLE 2. STATE AIDS TO POLITICAL SUBDIVISIONS SUMMARIZED BY TYPE OF AID, FISCAL YEAR ENDING JUNE 30, 1954.

TYPE OF AID	SCHOOL	LOCAL	COUNTY	TOTAL	PER CENT TO TOTAL
Total Educational Aids	24,714,763	-	840,531	25,555,294	30.639%
Elementary and High School Aid	19,086,636	-	-	19,086,636	22.883
Emergency Aids	121,011	-	-	121,011	.145
Tuition Aids	93,985	-	-	93,985	.113
Transportation Aids	3,612,827	-	-	3,612,827	4.332
Handicapped Children Aids	1,306,764	-	-	1,306,764	1.567
Homebound Children Aids	43,540	-	-	43,540	.052
Vocational Schools Aids	420,000	-	-	420,000	.504
Vocational Aid to High Schools	30,000	-	-	30,000	.036
County Supervising Teachers	-	-	449,850	449,850	.539
Teacher Training Schools	-	-	374,681	374,681	.449
County Agricultural Schools	-	-	16,000	16,000	.019
Total Welfare Aids	-	-	24,069,832	24,069,832	28.858%
Old Age Assistance	-	-	11,227,918	11,227,918	13.462
Aid to Dependent Children	-	-	4,126,540	4,126,540	4.947
County Insane Asylums	-	-	5,120,536	5,120,536	6.139
County T. B. Sanatoria	-	-	1,433,009	1,433,009	1.718
County Welfare Administration	-	-	771,013	771,013	.924
Other Welfare Aids	-	-	608,957	608,957	.730
Aid for the Blind	-	-	316,752	316,752	.380
Aid for the Disabled	-	-	403,524	403,524	.484
Aid for County Nurses	-	-	61,583	61,583	.074
Total Highway Aids	-	17,386,282	10,139,771	27,526,053	33.001%
Local Roads and Streets	-	17,029,687	-	17,029,687	20.417
Maintenance of Connecting Streets	-	226,595	-	226,595	.272
Swing and Lift Bridges	-	130,000	-	130,000	.156
County Trunk Highways	-	-	9,683,771	9,683,771	11.610
County Bond Redemption	-	-	456,000	456,000	.546
Total Other Aids	455,051	5,280,524	521,641	6,257,216	7.502%
Highways Privilege Tax	267,164	5,092,637	-	5,359,801	6.426
Forest Crop	187,887	187,887	93,949	469,723	.563
County Forests	-	-	215,343	215,343	.258
County Fairs	-	-	212,349	212,349	.255
GRAND TOTAL STATE AIDS	25,169,814 30.18%	22,666,806 27.17%	35,571,775 42.65%	83,408,395 100.00%	100.000%
Total for Previous Year	25,321,064 32.26%	19,290,732 24.57%	33,889,307 43.17%	78,501,103 100.00%	

TABLE 3. STATE TAXES SHARED WITH POLITICAL SUBDIVISIONS, FISCAL YEAR ENDING JUNE 30, 1954.

	Total all Shared Taxes	Total Local Share	Total County Share	Power & Light Utilities, Cons. Reg. and Pipelines		Rural Electric Co-operatives	
				Local and School	County	Local	County
Adams	73,950	62,593	11,357	10,643	3,275	3,201	714
Ashland	374,733	318,866	55,867	107,120	32,960	1,337	269
Barron	285,207	244,962	40,245	25,911	7,973	11,125	2,336
Bayfield	119,690	101,711	17,979	16,351	5,031	3,728	748
Brown	2,770,604	2,311,227	459,377	436,853	133,966	-	-
Buffalo	119,917	101,510	18,407	16,557	5,094	20,883	4,989
Burnett	56,865	49,273	7,592	7,910	2,434	3,581	672
Calumet	288,715	242,147	46,568	42,979	13,177	-	-
Chippewa	717,240	591,118	126,122	215,252	66,231	11,595	2,152
Clark	260,596	223,002	37,594	32,660	10,049	14,794	2,746
Columbia	474,684	397,488	77,196	90,245	27,768	3,803	912
Crawford	106,999	92,668	14,331	14,042	4,321	5,955	1,158
Dane	3,774,304	3,189,891	584,413	305,977	93,494	957	223
Dodge	826,662	699,847	126,815	83,216	25,528	1,549	375
Door	242,527	205,694	36,833	29,113	8,958	841	210
Douglas	1,172,874	1,062,810	110,064	230,312	36,130	2,944	687
Dunn	233,593	198,862	34,731	40,436	12,442	9,607	1,915
Eau Claire	1,062,819	898,260	164,559	100,343	30,875	7,426	1,325
Florence	37,260	30,759	6,501	13,223	4,069	-	-
Fond du Lac	1,392,121	1,170,521	221,600	150,028	45,945	-	-
Forest	62,815	53,788	9,027	10,775	3,315	-	-
Grant	354,145	302,283	51,862	26,101	8,031	25,147	5,463
Green	304,449	257,207	47,242	42,835	13,180	603	99
Green Lake	191,853	161,746	30,107	30,043	9,214	623	139
Iowa	184,541	155,377	29,164	39,748	12,230	5	1
Iron	201,283	167,385	33,898	31,392	9,659	674	136
Jackson	114,996	98,585	16,411	16,063	4,942	7,298	1,361
Jefferson	759,616	637,439	122,177	72,270	22,052	-	-
Juneau	168,073	143,553	24,520	19,135	5,888	5,593	1,031
Kenosha	2,102,240	1,768,792	333,448	135,806	41,149	-	-
Kewaunee	182,580	155,121	27,459	20,119	6,191	-	-
La Crosse	1,525,831	1,286,268	239,563	126,766	39,005	4,912	1,109
Lafayette	171,446	146,050	25,396	24,445	7,522	7,232	1,287
Langlade	186,048	158,609	27,439	29,208	8,987	-	-
Lincoln	350,780	292,204	58,576	80,204	24,678	165	33
Manitowoc	1,406,546	1,167,655	238,891	77,916	23,579	-	-
Marathon	1,327,136	1,117,704	209,432	150,273	46,238	2,743	504
Marinette	701,728	585,293	116,435	114,424	35,207	473	110
Marquette	61,069	52,137	8,932	10,073	3,099	2,280	511
Milwaukee	32,207,375	27,327,011	4,880,364	2,139,270	650,566	-	-
Monroe	253,968	215,698	38,270	41,186	12,673	8,068	1,556
Oconto	233,199	197,837	35,362	33,621	10,345	5,389	1,254
Oneida	386,913	324,151	62,762	60,179	18,516	98	20
Outagamie	1,837,888	1,548,063	289,825	152,193	46,653	-	-
Ozaukee	1,337,287	1,075,825	261,462	524,131	161,180	-	-
Pepin	48,979	42,245	6,734	5,123	1,576	2,392	470
Pierce	160,755	138,494	22,261	16,515	5,082	8,736	1,691
Polk	224,726	189,274	35,452	51,036	15,704	8,730	1,684
Portage	489,500	410,729	78,771	87,317	26,867	1,229	252
Price	156,222	132,871	23,351	18,217	5,605	3,738	757
Racine	3,305,525	2,779,529	525,996	220,365	66,871	-	-
Richland	134,877	117,275	17,602	6,947	2,138	6,897	1,211
Rock	2,822,945	2,361,103	461,842	312,261	95,693	6,379	1,329
Rusk	159,148	132,745	26,403	38,410	11,818	11,784	3,356
St. Croix	282,339	239,078	43,261	36,123	11,115	10,261	2,113
Sauk	563,391	465,108	98,283	84,283	25,933	1,757	332
Sawyer	81,948	68,868	13,080	24,041	7,397	1,690	323
Shawano	260,579	221,478	39,101	46,479	14,301	1,180	246
Sheboygan	2,063,286	1,723,056	340,230	283,780	86,908	-	-
Taylor	118,445	102,706	15,739	6,957	2,141	7,805	1,508
Trempealeau	147,878	128,408	19,470	13,707	4,217	11,367	2,155
Vernon	170,903	147,520	23,383	17,812	5,481	17,546	3,711
Vilas	107,524	89,648	17,876	27,428	8,439	30	6
Walworth	826,811	693,163	133,648	111,082	34,301	77	16
Washburn	76,847	66,309	10,538	8,220	2,529	4,156	835
Washington	715,297	600,737	114,560	61,437	18,817	-	-
Waukesha	2,266,263	1,895,098	371,165	159,120	48,618	-	-
Waupaca	360,950	307,467	53,483	43,282	13,318	1,941	400
Waushara	108,428	92,119	16,309	20,781	6,394	3,173	628
Winnebago	2,483,881	2,092,849	391,032	165,988	50,615	-	-
Wood	1,031,973	869,133	162,840	75,569	23,252	1,099	198
TOTAL	80,174,585	67,696,000	12,478,585	7,919,577	2,388,949	286,596	59,266

TABLE 3. STATE TAXES SHARED WITH POLITICAL SUBDIVISIONS, FISCAL YEAR ENDING JUNE 30, 1954.

	Normal Individual and Corporation Income Tax		Telephone Exchange (Local)	Liquor Tax (Local)	Fire Dept. Dues (Local)	Railroad Terminal (Local)	Per Cent Each County to Total
	Local	County					
Adams	36,837	7,368	1,479	9,988	445	-	.092
Ashland	113,188	22,638	9,212	24,586	2,564	60,859	.467
Barron	149,583	29,936	9,096	43,843	5,304	-	.356
Bayfield	60,998	12,200	2,539	17,384	711	-	.149
Brown	1,631,075	325,411	97,471	124,207	19,312	2,309	3.456
Buffalo	41,619	8,324	2,558	18,595	1,298	-	.150
Burnett	22,428	4,486	1,563	12,932	859	-	.071
Calumet	166,955	33,391	5,446	23,472	3,295	-	.360
Chippewa	288,698	57,739	16,013	53,295	6,265	-	.895
Clark	123,996	24,799	5,776	41,269	4,507	-	.325
Columbia	242,582	48,516	12,700	42,392	5,766	-	.592
Crawford	44,264	8,852	4,141	22,189	2,077	-	.134
Dane	2,453,527	490,696	187,734	213,858	27,838	-	4.708
Dodge	504,557	100,912	24,414	71,911	14,200	-	1.031
Door	138,324	27,665	8,577	26,367	2,472	-	.303
Douglas	366,234	73,247	30,729	59,018	9,297	364,276	1.463
Dunn	101,868	20,374	8,959	34,542	3,450	-	.291
Eau Claire	661,792	132,359	51,809	69,285	7,605	-	1.326
Florence	12,162	2,432	403	4,745	226	-	.046
Fond du Lac	878,788	175,655	48,405	83,169	10,131	-	1.736
Forest	28,555	5,712	1,138	11,922	1,398	-	.078
Grant	181,785	38,368	9,858	52,398	6,994	-	.442
Green	169,817	33,963	9,950	30,642	3,360	-	.380
Green Lake	103,767	20,754	5,437	18,675	3,201	-	.239
Iowa	84,665	16,933	4,369	24,756	1,834	-	.230
Iron	120,517	24,103	2,891	11,009	902	-	.251
Jackson	50,534	10,108	2,908	20,306	1,476	-	.143
Jefferson	474,176	100,125	27,230	58,401	5,362	-	.947
Juneau	88,002	17,601	5,052	23,918	1,855	-	.210
Kenosha	1,461,499	292,299	66,534	95,054	9,899	-	2.622
Kewaunee	105,484	21,268	4,121	21,940	3,457	-	.228
La Crosse	997,248	199,449	61,347	85,388	10,607	-	1.903
Lafayette	82,933	16,587	5,294	22,914	3,232	-	.214
Langlade	92,259	18,452	7,139	27,783	2,240	-	.232
Lincoln	169,325	33,865	10,922	28,091	3,497	-	.438
Manitowoc	951,558	215,312	41,868	85,177	11,136	-	1.754
Marathon	813,447	162,690	39,225	101,234	10,782	-	1.655
Marinette	405,593	81,118	14,176	45,163	5,464	-	.875
Marquette	26,608	5,322	1,374	11,167	635	-	.076
Milwaukee	22,564,252*	4,229,798	1,314,134	1,100,470	162,246	46,639	40.172
Monroe	116,094	24,041	7,727	39,042	2,981	-	.317
Oconto	118,812	23,763	4,638	32,976	2,601	-	.291
Oneida	221,134	44,226	12,045	26,086	4,609	-	.483
Outagamie	1,213,409	243,172	67,111	101,750	13,600	-	2.292
Ozaukee	501,296	100,282	12,808	29,514	8,076	-	1.668
Pepin	23,438	4,688	1,224	9,427	641	-	.061
Pierce	77,443	15,488	5,474	27,635	2,691	-	.201
Polk	90,322	18,064	4,872	31,513	2,801	-	.280
Portage	258,259	51,652	15,934	44,039	3,951	-	.611
Price	84,947	16,989	3,323	20,648	1,998	-	.195
Racine	2,291,442	459,125	109,681	138,447	19,594	-	4.123
Richland	71,264	14,253	4,736	24,629	2,802	-	.168
Rock	1,823,954	364,820	85,313	117,213	15,983	-	3.521
Rusk	56,145	11,229	3,374	21,212	1,820	-	.199
St. Croix	150,165	30,033	6,860	32,189	3,480	-	.352
Sauk	308,066	72,018	17,550	48,160	5,292	-	.703
Sawyer	26,799	5,360	2,320	13,042	976	-	.102
Shawano	121,326	24,554	7,353	41,181	3,959	-	.325
Sheboygan	1,266,615	253,322	56,772	101,867	14,072	-	2.573
Taylor	60,451	12,090	2,160	23,317	2,016	-	.148
Trempealeau	65,491	13,098	4,784	29,980	3,079	-	.184
Vernon	70,955	14,191	3,211	35,052	2,944	-	.213
Vilas	47,154	9,431	2,546	11,929	661	-	.134
Walworth	496,086	99,331	22,777	52,536	10,605	-	1.031
Washburn	35,869	7,174	2,296	14,737	1,031	-	.096
Washington	473,285	95,743	16,166	42,830	7,019	-	.892
Waukesha	1,546,592	322,547	65,710	108,525	15,151	-	2.827
Waupaca	199,033	39,765	11,565	45,785	5,861	-	.450
Waushara	46,436	9,287	2,457	17,544	1,728	-	.135
Winnebago	1,702,086	340,417	90,925	115,097	18,753	-	3.098
Wood	696,950	139,390	22,315	63,800	9,400	-	1.287
TOTAL	51,272,917	10,030,370	2,840,018	4,335,435	567,374	474,083	100.000

* Includes $1,347,258 paid to Teachers' Retirement Fund of the City of Milwaukee.

6. PRINCIPAL SOURCES OF TAXES RETAINED BY THE STATE ATTRIBUTABLE TO COUNTY OF ORIGIN.
TABLE 4. FISCAL YEAR ENDING JUNE 30, 1954.

	Total Taxes Attributed	General Property Tax	Normal Income Tax	All Expired Surtaxes	Gift Tax
Adams	122,946	4,055	42,230	225	-
Ashland	317,745	6,019	127,335	1,412	2,259
Barron	572,982	17,274	155,881	238	1,296
Bayfield	178,501	4,950	69,946	559	127
Brown	3,511,680	74,491	1,847,578	14,433	17,287
Buffalo	190,824	7,533	45,428	856	734
Burnett	113,591	3,611	24,444	439	1,098
Calumet	640,664	13,914	186,932	1,854	717
Chippewa	797,722	18,055	325,574	1,982	3,521
Clark	490,714	16,666	138,997	5,994	3,306
Columbia	751,031	21,682	269,926	939	3,420
Crawford	209,518	8,410	48,360	463	439
Dane	5,235,640	155,290	2,738,235	9,727	29,572
Dodge	1,290,477	42 569	570,538	(5,665)	1,367
Door	414,357	15,352	152,016	1,663	2,221
Douglas	909,546	18,013	405,910	3,767	1,245
Dunn	373,939	12,158	112,229	2,848	411
Eau Claire	1,415,022	34,642	745,834	1,864	9,143
Florence	48,558	1,202	13,697	206	-
Fond du Lac	1,873,844	47,212	994,575	5,101	12,197
Forest	110,456	2,709	31,753	178	1,072
Grant	718,017	23,967	219,691	2,309	5,962
Green	563,414	21,063	186,185	1,057	1,398
Green Lake	315,517	11,901	115,172	362	906
Iowa	327,971	13,278	93,088	1,199	1,703
Iron	227,338	4,342	141,467	176	-
Jackson	209,218	6,808	55,644	369	1,983
Jefferson	1,249,623	33,526	594,932	770	3,251
Juneau	273,417	8,932	98,482	657	-
Kenosha	2,615,084	66,930	1,668,552	2,504	6,614
Kewaunee	320,251	13,324	119,831	965	1,935
La Crosse	2,078,414	43,002	1,138,748	2,498	7,769
Lafayette	342,080	14,548	90,762	929	1,603
Langlade	316,558	9,295	102,831	943	808
Lincoln	427,627	11,086	193,109	878	3,365
Manitowoc	2,198,711	45,531	1,362,600	991	7,784
Marathon	2,179,911	47,391	919,743	4,304	9,961
Marinette	944,540	17,488	470,445	20,051	6,656
Marquette	128,860	4,194	29,114	500	74
Milwaukee	33,880,383	808,874	22,503,092	106,725	296,780
Monroe	441,233	13,998	136,968	760	3,951
Oconto	393,878	11,135	131,111	2,023	365
Oneida	501,747	15,676	252,364	2,670	4,391
Outagamie	2,453,531	61,847	1,382,868	2,959	14,886
Ozaukee	1,076,387	24,935	585,345	6,176	7,071
Pepin	98,358	3,575	25,440	785	827
Pierce	302,998	11,086	84,470	2,183	2,087
Polk	349,400	12,286	99,504	944	(552)
Portage	680,595	17,436	291,982	1,099	3,327
Price	258,366	6,038	98,055	743	596
Racine	4,171,450	101,638	2,594,455	8,188	28,177
Richland	287,949	10,974	78,375	849	1,160
Rock	3,339,268	74,721	2,096,711	5,200	8,451
Rusk	207,200	6,165	62,998	888	196
St. Croix	434,083	13,470	164,928	1,459	3,895
Sauk	790,455	21,847	334,419	1,359	929
Sawyer	126,277	4,384	29,732	331	788
Shawano	524,222	17,836	136,647	2,393	4,124
Sheboygan	2,471,002	60,991	1,433,072	4,946	15,771
Taylor	233,917	7,367	67,325	808	850
Trempealeau	319,420	10,739	71,693	730	812
Vernon	344,291	14,630	77,941	964	2,134
Vilas	173,214	8,450	51,791	508	530
Walworth	1,195,057	43,001	557,528	4,767	1,789
Washburn	142,440	4,580	39,190	210	1,581
Washington	1,077,564	29,635	545,141	2,515	3,303
Waukesha	3,213,430	78,743	1,841,277	13,245	13,871
Waupaca	648,904	19,073	219,032	2,101	2,879
Waushara	212,073	7,093	50,957	428	3,897
Winnebago	3,070,547	62,860	1,934,146	4,434	23,574
Wood	1,423,231	33,603	800,601	2,817	7,680
State at Large	2,442,257	—	2,039,456	—	
TOTAL	102,291,435	2,541,099	57,477,326	276,752	613,324

TABLE 4. PRINCIPAL SOURCES OF TAXES RETAINED BY THE STATE ATTRIBUTABLE TO COUNTY OF ORIGIN. FISCAL YEAR ENDING JUNE 30, 1954.

	Inheritance & Estate		Electric Gas and Pipeline Taxes	Motor Vehicle Registration	Lawsuit Tax	% Each County to Total
	Normal Tax	30% Surtax				
Adams	3,492	1,218	2,456	69,197	73	.120
Ashland	7,936	2,629	24,720	145,264	171	.312
Barron	16,937	5,641	5,980	359,463	272	.560
Bayfield	771	246	3,773	97,956	173	.175
Brown	123,432	41,168	100,475	1,292,151	665	3.433
Buffalo	11,480	3,154	3,821	117,664	154	.187
Burnett	6,581	2,060	1,826	73,408	124	.112
Calumet	179,493	58,424	9,883	189,237	210	.626
Chippewa	26,314	9,053	49,673	363,378	172	.780
Clark	12,483	4,422	7,537	300,864	445	.480
Columbia	51,381	17,431	20,826	365,327	99	.734
Crawford	7,312	2,413	3,241	138,725	155	.205
Dane	411,084	100,426	70,171	1,718,334	2,801	5.118
Dodge	82,911	25,748	19,146	553,502	363	1.262
Door	18,974	6,290	6,718	211,052	71	.405
Douglas	78,703	25,958	27,097	348,634	219	.889
Dunn	7,983	3,285	9,331	225,524	170	.366
Eau Claire	73,828	25,231	23,156	500,816	508	1.383
Florence	360	125	3,052	29,894	22	.047
Fond du Lac	83,089	29,089	34,459	667,441	681	1.832
Forest	77	40	2,486	72,048	93	.108
Grant	36,111	12,154	6,023	411,321	479	.702
Green	53,048	18,394	9,885	272,351	33	.551
Green Lake	7,918	2,732	6,910	169,530	86	.308
Iowa	17,622	5,933	9,172	185,915	61	.321
Iron	1,553	521	7,244	71,936	99	.222
Jackson	5,301	1,696	3,706	133,595	116	.205
Jefferson	85,261	28,226	16,539	486,982	136	1.222
Juneau	6,886	2,431	4,466	151,243	320	.267
Kenosha	117,241	39,135	30,862	682,861	385	2.557
Kewaunee	19,156	6,123	4,643	154,248	26	.313
La Crosse	123,776	41,222	29,254	690,850	1,295	2.032
Lafayette	42,879	12,704	5,641	172,996	18	.334
Langlade	8,731	2,995	6,740	184,105	110	.309
Lincoln	9,702	3,422	18,508	187,486	71	.418
Manitowoc	82,896	28,137	17,684	652,697	391	2.149
Marathon	177,148	79,402	34,679	906,723	560	2.131
Marinette	80,215	26,380	26,405	296,571	329	.923
Marquette	7,388	1,570	2,324	83,642	54	.126
Milwaukee	1,848,623	506,649	487,924	7,302,444	19,272	33.122
Monroe	17,548	6,109	9,505	252,263	131	.431
Oconto	3,621	1,272	7,759	236,277	315	.385
Oneida	15,346	5,283	13,887	192,062	68	.491
Outagamie	127,652	42,773	34,990	784,860	696	2.399
Ozaukee	29,854	10,668	120,885	291,193	260	1.052
Pepin	2,791	959	1,182	62,768	31	.096
Pierce	12,082	4,250	3,811	182,893	136	.296
Polk	10,765	3,641	11,778	210,896	138	.342
Portage	19,255	6,586	20,150	320,416	344	.665
Price	3,179	887	4,204	144,524	140	.253
Racine	250,976	82,386	50,153	1,054,642	835	4.078
Richland	16,849	5,700	1,604	172,360	78	.281
Rock	116,693	40,804	71,770	923,799	1,119	3.264
Rusk	1,782	715	8,864	125,558	34	.203
St. Croix	6,443	1,944	8,336	233,347	261	.424
Sauk	18,742	6,527	19,450	386,902	280	.773
Sawyer	1,698	578	5,548	83,103	115	.123
Shawano	25,940	8,629	10,726	317,901	26	.512
Sheboygan	94,770	31,782	65,181	763,570	919	2.416
Taylor	849	341	1,606	154,531	240	.229
Trempealeau	17,293	6,051	3,163	208,703	236	.312
Vernon	13,707	4,758	4,111	225,905	141	.337
Vilas	3,328	1,218	6,329	100,823	237	.169
Walworth	61,083	20,700	25,726	480,233	230	1.168
Washburn	3,2[illegible]6	1,120	1,897	90,451	175	.139
Washington	79,469	15,777	14,113	387,421	190	1.053
Waukesha	197,653	62,929	36,464	968,313	935	3.141
Waupaca	30,402	10,353	9,988	353,907	269	.634
Waushara	3,225	1,120	4,795	140,354	204	.207
Winnebago	138,474	46,832	37,961	821,162	1,104	3.002
Wood	30,770	7,920	17,439	522,108	293	1.391
State at Large	–	–	–	402,801	–	2.388
TOTAL	5,291,551	1,624,489	1,791,811	32,633,421	41,662	100.000

TABLE 5. COUNTY SUMMARY OF STATE AIDS AND TAXES SHARED, FISCAL YEAR ENDING JUNE 30, 1954

	Total Aids and Shared Taxes	Aids to Local Schools	Aids to Local Governments	Aids to County Government	State Taxes Shared	Per Cent to Total
Adams	505,678	88,240	162,666	180,822	73,950	.309
Ashland	1,342,841	425,584	216,693	325,831	374,733	.821
Barron	1,513,264	393,666	325,005	509,386	285,207	.925
Bayfield	1,167,373	339,169	305,355	403,159	119,690	.714
Brown	4,453,522	489,629	585,170	608,119	2,770,604	2.722
Buffalo	688,281	138,818	133,011	296,535	119,917	.421
Burnett	713,656	197,834	189,951	269,006	56,865	.436
Calumet	640,080	69,590	131,858	149,917	288,715	.391
Chippewa	1,950,515	351,050	340,565	541,658	717,240	1.192
Clark	1,301,585	274,668	356,513	409,808	260,596	.796
Columbia	1,453,674	299,806	265,113	414,071	474,684	.889
Crawford	676,170	166,620	175,373	227,178	106,999	.413
Dane	7,216,721	1,018,410	910,809	1,513,198	3,774,304	4.412
Dodge	2,048,966	252,675	349,211	620,408	826,662	1.252
Door	870,545	148,071	[illegible]	249,579	242,527	.508
Douglas	3,220,492	590,807	583,935	872,876	1,172,874	1.969
Dunn	1,160,920	288,094	241,102	398,131	233,593	.710
Eau Claire	2,671,417	488,174	409,999	710,425	1,062,819	1.633
Florence	399,775	119,417	64,065	179,033	37,260	.244
Fond du Lac	2,759,133	332,871	341,114	693,027	1,392,121	1.687
Forest	815,692	291,501	129,265	332,110	62,815	.499
Grant	1,668,487	275,499	374,334	664,509	354,145	1.020
Green	928,532	158,171	210,531	255,381	304,449	.568
Green Lake	552,075	90,447	111,541	158,234	191,853	.337
Iowa	753,983	136,029	178,618	254,795	184,541	.461
Iron	668,972	193,888	108,904	164,897	201,283	.409
Jackson	1,062,571	398,252	215,649	333,674	114,996	.650
Jefferson	1,669,644	263,962	289,461	356,605	759,616	1.021
Juneau	943,493	262,198	216,119	297,103	168,073	.577
Kenosha	3,528,127	450,642	391,222	579,023	2,102,240	2.154
Kewaunee	558,071	103,842	122,125	149,524	182,580	.341
La Crosse	2,998,880	451,383	362,076	659,590	1,525,831	1.833
Lafayette	714,435	140,886	164,382	237,721	171,446	.437
Langlade	1,025,723	281,142	173,245	385,288	186,048	.627
Lincoln	1,123,700	256,898	201,077	314,945	350,780	.687
Manitowoc	2,597,924	319,637	395,143	476,598	1,406,546	1.588
Marathon	3,150,296	627,785	563,875	631,500	1,327,136	1.926
Marinette	1,986,766	464,539	346,624	473,875	701,728	1.215
Marquette	393,549	67,008	86,642	178,830	61,069	.240
Milwaukee	45,950,283	3,867,216	3,492,975	6,382,717	32,207,375	28.090
Monroe	1,204,347	353,197	233,219	363,963	253,968	.736
Oconto	1,176,532	306,393	277,761	359,179	233,199	.719
Oneida	1,179,166	235,928	231,136	325,189	386,913	.721
Outagamie	3,267,677	401,693	480,716	547,380	1,837,888	1.998
Ozaukee	1,723,376	113,827	132,628	139,634	1,337,287	1.054
Pepin	322,181	76,421	61,234	135,547	48,979	.197
Pierce	900,021	212,843	182,518	343,905	160,755	.550
Polk	1,345,375	433,216	292,536	394,897	224,726	.822
Portage	1,488,362	305,878	273,977	413,007	489,500	.910
Price	947,440	310,011	205,220	275,987	156,222	.579
Racine	5,094,726	535,231	532,693	721,277	3,305,525	3.114
Richland	734,369	181,124	149,967	268,401	134,877	.449
Rock	4,572,996	587,866	498,765	663,420	2,822,945	2.796
Rusk	996,843	358,662	176,677	302,356	159,148	.609
St. Croix	1,063,541	261,075	228,668	291,459	282,339	.650
Sauk	1,544,801	250,676	290,104	440,630	563,391	.944
Sawyer	738,228	192,774	185,448	278,058	81,948	.451
Shawano	1,438,729	469,847	275,933	432,370	260,579	.879
Sheboygan	3,602,164	425,370	407,545	705,963	2,063,286	2.202
Taylor	896,912	273,121	213,635	291,711	118,445	.548
Trempealeau	1,075,118	295,716	194,391	437,133	147,878	.657
Vernon	1,118,915	287,487	242,590	417,935	170,903	.684
Vilas	537,836	61,476	175,436	193,400	107,524	.329
Walworth	1,754,467	269,849	276,282	381,525	826,811	1.073
Washburn	805,039	284,618	186,627	257,847	76,847	.493
Washington	1,318,743	177,237	199,460	226,749	715,297	.806
Waukesha	3,758,947	589,203	350,531	552,950	2,266,263	2.298
Waupaca	1,392,984	350,244	260,071	421,719	360,950	.852
Waushara	700,036	127,148	161,981	302,479	108,428	.428
Winnebago	4,088,697	521,748	481,010	596,048	2,483,881	2.499
Wood	2,342,648	345,817	384,382	580,476	1,031,973	1.432
State at Large	650,095	-	-	-	-	.397
TOTAL	163,582,980	25,169,814	22,666,806	35,571,775	80,174,585	100.000

TABLE 6. COUNTY SUMMARY OF STATE AIDS, CLASSIFIED BY TYPE, FISCAL YEAR ENDING JUNE 30, 1954

	Total Aids	Educational Aids	Welfare Aids	Highway Aids	Other Aids	Per Cent To Total
Adams	431,728	91,373	79,645	242,863	17,847	.518
Ashland	968,108	442,236	228,615	257,919	39,338	1.161
Barron	1,228,057	419,523	330,182	416,354	61,998	1.472
Bayfield	1,047,683	330,545	243,824	402,166	71,148	1.256
Brown	1,682,918	496,264	409,587	584,710	192,357	2.018
Buffalo	568,364	158,503	99,812	284,187	25,862	.681
Burnett	656,791	194,587	143,635	271,457	47,112	.787
Calumet	351,365	74,037	79,822	164,260	33,246	.421
Chippewa	1,233,273	357,695	353,006	452,143	70,429	1.478
Clark	1,040,989	270,597	224,211	451,391	94,790	1.248
Columbia	978,990	327,473	230,987	354,634	65,896	1.174
Crawford	569,171	170,904	149,936	222,286	26,045	.682
Dane	3,442,417	1,037,109	1,156,548	968,552	280,238	4.127
Dodge	1,222,294	278,030	383,780	459,472	101,012	1.465
Door	587,988	168,698	119,535	260,873	38,882	.705
Douglas	2,047,618	570,201	573,947	750,142	153,328	2.455
Dunn	927,327	317,162	210,298	357,356	42,511	1.112
Eau Claire	1,608,598	489,518	545,319	477,682	96,079	1.929
Florence	362,515	116,889	135,264	85,048	25,314	.435
Fond du Lac	1,367,012	341,929	488,824	422,239	114,020	1.639
Forest	752,877	292,746	258,419	177,832	23,880	.903
Grant	1,314,342	284,659	322,505	631,881	75,297	1.576
Green	624,083	177,734	118,230	279,171	48,948	.748
Green Lake	360,222	95,123	76,776	157,567	30,756	.432
Iowa	569,442	144,415	120,419	270,177	34,431	.683
Iron	467,689	183,436	94,180	123,470	66,603	.561
Jackson	947,575	394,264	203,318	286,532	63,461	1.136
Jefferson	910,028	268,644	223,055	336,473	81,856	1.091
Juneau	775,420	280,851	159,082	300,220	35,267	.930
Kenosha	1,420,887	455,155	443,075	399,321	123,336	1.704
Kewaunee	375,491	108,388	65,378	171,808	29,917	.450
La Crosse	1,473,049	455,862	445,195	466,200	105,792	1.766
Lafayette	542,989	150,618	121,062	238,343	32,966	.651
Langlade	839,675	293,570	245,709	230,518	69,878	1.007
Lincoln	772,920	267,806	174,487	258,476	72,151	.927
Manitowoc	1,191,378	340,261	304,148	436,455	110,514	1.428
Marathon	1,823,160	637,910	334,605	705,439	145,206	2.186
Marinette	1,285,038	468,247	262,124	434,296	120,371	1.541
Marquette	332,480	71,737	84,530	157,143	19,070	.399
Milwaukee	13,742,908	3,609,418	5,695,017	3,226,716	1,211,757	16.477
Monroe	950,379	362,051	208,177	329,788	50,363	1.139
Oconto	943,333	307,200	210,781	369,930	55,422	1.131
Oneida	792,253	229,837	195,403	296,250	70,763	.950
Outagamie	1,429,789	425,523	347,686	524,827	131,753	1.714
Ozaukee	386,089	118,265	65,375	152,963	49,486	.463
Pepin	273,202	81,265	81,871	96,909	13,157	.328
Pierce	739,266	217,959	229,003	256,196	36,108	.886
Polk	1,120,649	457,450	225,863	394,754	42,582	1.344
Portage	998,862	310,890	247,086	389,540	51,346	1.197
Price	791,218	306,625	159,858	271,507	53,228	.949
Racine	1,789,201	573,100	533,857	503,081	179,163	2.145
Richland	599,492	204,869	134,591	228,791	31,241	.719
Rock	1,750,051	597,107	471,265	529,117	152,562	2.098
Rusk	837,695	356,172	183,794	248,575	49,154	1.004
St. Croix	781,202	270,980	144,272	323,577	42,373	.937
Sauk	981,410	278,990	260,162	372,508	69,750	1.177
Sawyer	656,280	188,878	164,348	253,860	49,194	.787
Shawano	1,178,150	478,562	274,849	365,443	59,296	1.412
Sheboygan	1,538,878	449,430	495,310	467,755	126,383	1.845
Taylor	778,467	291,789	162,130	289,223	35,325	.933
Trempealeau	927,240	304,256	260,009	324,831	38,144	1.112
Vernon	948,012	312,237	252,113	338,594	45,068	1.136
Vilas	430,312	63,783	80,493	257,470	28,566	.516
Walworth	927,656	279,359	248,054	314,249	85,994	1.112
Washburn	729,092	278,810	140,567	252,042	57,673	.874
Washington	603,446	181,848	113,876	241,112	66,610	.723
Waukesha	1,492,684	599,538	329,844	400,205	163,097	1.790
Waupaca	1,032,034	358,689	263,905	345,720	63,720	1.237
Waushara	591,608	143,953	171,320	250,088	26,247	.709
Winnebago	1,604,816	525,716	430,939	510,327	137,834	1.924
Wood	1,310,675	366,046	394,845	453,079	96,705	1.571
State at Large	650,095		650,095			.779
TOTAL	83,408,395	25,555,294	24,069,832	27,526,053	6,257,216	100.000

TABLE 7. STATE AIDS FOR EDUCATION FOR THE FISCAL YEAR ENDING JUNE 30, 1954.

	Total Aid for Education	Total Aids to Local Schools	Elementary and High School Aid	Emergency Aids	Tuition Aids	Transportation Aids	Handicapped Children
Adams	91,373	88,104	65,400	-	-	22,557	-
Ashland	442,236	422,425	343,345	18,645	1,335	47,682	3,433
Barron	419,523	392,874	323,729	-	-	58,308	2,344
Bayfield	330,545	326,309	253,598	14,140	-	58,571	-
Brown	496,264	489,629	331,771	-	1,475	72,629	71,546
Buffalo	158,503	138,818	98,711	1,439	-	38,017	-
Burnett	194,587	189,551	154,509	-	-	34,944	-
Calumet	74,037	69,590	48,114	-	662	19,074	231
Chippewa	357,695	349,237	259,319	1,109	1,394	75,415	6,826
Clark	270,597	264,475	199,081	1,059	-	62,923	-
Columbia	327,473	299,806	236,453	-	-	61,289	237
Crawford	170,904	166,620	134,802	-	-	31,566	-
Dane	1,037,109	1,018,410	727,084	-	10,105	140,605	122,561
Dodge	278,030	252,675	176,731	-	-	56,364	10,542
Door	168,698	148,037	102,730	-	-	36,543	2,062
Douglas	570,201	570,201	445,761	9,034	3,188	65,974	34,927
Dunn	317,162	288,094	235,594	-	-	46,574	2,890
Eau Claire	489,518	484,867	361,827	-	-	68,783	42,913
Florence	116,889	112,885	94,863	-	-	18,003	19
Fond du Lac	341,929	332,871	256,753	2,438	2,096	37,561	23,432
Forest	292,746	288,256	243,792	7,125	-	35,302	2,037
Grant	284,659	275,499	216,281	-	-	58,350	-
Green	177,734	158,171	124,806	-	-	29,801	2,166
Green Lake	95,123	90,447	65,326	-	-	24,638	-
Iowa	144,415	136,029	107,701	-	-	27,308	-
Iron	183,436	179,871	145,780	8,481	-	23,180	2,430
Jackson	394,264	389,411	336,984	7,532	-	41,237	2,972
Jefferson	268,644	263,962	196,091	-	-	42,624	6,825
Juneau	280,851	261,003	221,505	-	-	38,392	6
Kenosha	455,155	450,642	311,324	-	-	50,587	77,468
Kewaunee	108,388	103,842	70,487	-	-	32,144	-
La Crosse	455,862	451,383	353,576	-	-	40,037	45,474
Lafayette	150,618	140,886	112,420	2,130	-	25,860	-
Langlade	293,570	271,653	214,246	3,914	-	39,207	5,333
Lincoln	267,806	247,078	176,895	-	-	53,643	6,489
Manitowoc	340,261	319,637	222,595	-	-	60,359	17,725
Marathon	637,910	627,611	475,989	-	-	113,063	27,469
Marinette	468,247	446,674	339,326	3,888	-	82,661	8,827
Marquette	71,737	67,008	45,629	-	-	21,112	43
Milwaukee	3,609,418	3,600,052	2,856,246	8,835	23,255	172,719	449,843
Monroe	362,051	352,980	292,442	-	9,975	49,495	108
Oconto	307,200	303,249	255,810	-	68	44,983	2,041
Oneida	229,837	224,896	156,871	3,012	-	48,036	6,598
Outagamie	425,523	401,673	300,660	-	-	44,911	32,605
Ozaukee	118,265	113,827	72,994	-	-	27,822	7,692
Pepin	81,265	76,421	60,716	-	275	15,031	-
Pierce	217,959	212,843	160,492	-	-	52,031	40
Polk	457,450	432,412	346,529	8,430	-	76,508	-
Portage	310,890	305,832	218,550	1,610	-	49,844	25,443
Price	306,625	303,175	245,682	5,102	-	52,391	-
Racine	573,100	535,231	402,356	-	6,140	56,699	57,090
Richland	204,869	181,124	146,981	-	-	33,417	-
Rock	597,107	587,866	470,538	-	-	53,577	42,183
Rusk	356,172	352,276	295,371	2,488	-	52,043	1,884
St. Croix	270,980	261,075	214,052	-	-	44,258	2,443
Sauk	278,990	250,676	202,002	275	735	47,216	-
Sawyer	188,878	184,296	148,150	-	-	36,146	-
Shawano	478,562	469,377	376,776	2,462	3,436	83,691	2,233
Sheboygan	449,430	425,370	339,050	-	-	47,377	27,706
Taylor	291,789	271,773	210,196	-	-	58,694	2,347
Trempealeau	304,256	295,716	234,448	1,659	-	58,739	-
Vernon	312,237	287,487	237,793	-	-	48,805	-
Vilas	63,783	58,830	32,143	-	-	26,687	-
Walworth	279,359	269,849	213,776	-	-	46,243	9,025
Washburn	278,810	274,172	213,528	6,204	-	49,684	4,756
Washington	181,848	177,237	116,353	-	-	42,524	5,403
Waukesha	599,538	589,203	426,985	-	24,111	97,070	29,376
Waupaca	358,689	350,232	282,439	-	729	64,032	2,437
Waushara	143,953	127,148	93,245	-	225	33,568	110
Winnebago	525,716	521,748	375,126	-	4,781	51,602	54,122
Wood	366,046	342,176	257,408	-	-	54,097	12,052
TOTAL	25,555,294	24,714,763	19,086,636	121,011	93,985	3,612,827	1,306,764

TABLE 7. STATE AIDS FOR EDUCATION FOR THE FISCAL YEAR ENDING JUNE 30, 1954. (Cont.)

	Home Bound Children	Vocational School Aid	Voc. Aid to High Schools	Aids Paid to County Treasurers			
				Total Co. Aids	Supervising Teachers	Teacher Training	Co. Agric. Schools
Adams	-	-	147	3,269	3,269	-	-
Ashland	-	7,586	399	19,811	4,811	15,000	-
Barron	-	7,660	833	26,649	8,572	18,077	-
Bayfield	-	-	-	4,236	4,236	-	-
Brown	1,323	10,339	546	6,635	6,635	-	-
Buffalo	-	-	651	19,685	4,685	15,000	-
Burnett	-	-	98	5,036	5,036	-	-
Calumet	-	1,096	413	4,447	4,447	-	-
Chippewa	-	4,292	882	8,458	8,458	-	-
Clark	75	-	1,337	6,122	6,122	-	-
Columbia	170	810	847	27,667	9,217	18,450	-
Crawford	-	-	252	4,284	4,284	-	-
Dane	854	16,270	931	18,699	18,699	-	-
Dodge	227	7,957	854	25,355	9,055	16,300	-
Door	-	6,240	462	20,661	1,561	19,100	-
Douglas	712	10,339	266	-	-	-	-
Dunn	-	2,518	518	29,068	8,568	12,500	8,000
Eau Claire	235	10,339	770	4,651	4,651	-	-
Florence	-	-	-	4,004	4,004	-	-
Fond du Lac	49	10,339	203	9,058	9,058	-	-
Forest	-	-	-	4,490	4,490	-	-
Grant	63	-	805	9,160	9,160	-	-
Green	-	859	539	19,563	4,563	15,000	-
Green Lake	-	-	483	4,676	4,676	-	-
Iowa	117	-	903	8,386	8,386	-	-
Iron	-	-	-	3,565	3,565	-	-
Jackson	-	-	686	4,853	4,853	-	-
Jefferson	100	17,412	910	4,682	4,682	-	-
Juneau	-	708	392	19,848	4,848	15,000	-
Kenosha	924	10,339	-	4,513	4,513	-	-
Kewaunee	287	-	924	4,546	4,546	-	-
La Crosse	1,586	10,339	371	4,479	4,479	-	-
Lafayette	-	-	476	9,732	9,732	-	-
Langlade	-	8,634	319	21,917	3,630	18,287	-
Lincoln	1,724	8,327	-	20,728	5,008	15,720	-
Manitowoc	359	18,088	511	20,624	3,899	16,725	-
Marathon	205	10,339	546	10,299	10,299	-	-
Marinette	-	11,489	483	21,573	3,418	18,155	-
Marquette	-	-	224	4,729	4,729	-	-
Milwaukee	24,087	65,067	-	9,366	9,366	-	-
Monroe	-	589	371	9,071	9,071	-	-
Oconto	137	-	210	3,951	3,951	-	-
Oneida	40	10,339	-	4,941	4,941	-	-
Outagamie	767	21,834	896	23,850	8,850	15,000	-
Ozaukee	189	4,966	164	4,438	4,438	-	-
Pepin	-	-	399	4,844	4,844	-	-
Pierce	-	-	280	5,116	5,116	-	-
Polk	42	-	903	25,038	10,038	15,000	-
Portage	-	10,154	231	5,058	5,058	-	-
Price	-	-	-	3,450	3,450	-	-
Racine	2,348	10,339	259	37,869	7,869	22,000	8,000
Richland	-	621	105	23,745	8,745	15,000	-
Rock	456	20,678	434	9,241	9,241	-	-
Rusk	-	-	490	3,896	3,896	-	-
St. Croix	-	-	322	9,905	9,905	-	-
Sauk	-	-	448	28,314	9,947	18,367	-
Sawyer	-	-	-	4,582	4,582	-	-
Shawano	100	-	679	9,185	9,185	-	-
Sheboygan	898	10,339	-	24,060	9,060	15,000	-
Taylor	-	-	536	20,016	5,016	15,000	-
Trempealeau	100	-	770	8,540	8,540	-	-
Vernon	-	-	889	24,750	6,250	18,500	-
Vilas	-	-	-	4,953	4,953	-	-
Walworth	140	147	518	9,510	9,510	-	-
Washburn	-	-	-	4,638	4,638	-	-
Washington	-	12,249	708	4,611	4,611	-	-
Waukesha	101	11,259	301	10,335	10,335	-	-
Waupaca	-	-	595	8,457	8,457	-	-
Waushara	-	-	-	16,805	4,305	12,500	-
Winnebago	5,125	30,992	-	3,968	3,968	-	-
Wood	-	18,108	511	23,870	8,870	15,000	-
TOTAL	43,540	420,000	30,000	840,531	449,850	374,681	16,000

TABLE 8. STATE AIDS FOR PUBLIC WELFARE PAID TO THE COUNTY. FISCAL YEAR ENDING JUNE 30, 1954.

	Total Welfare Aids	Old Age Assistance	Aids to Dependent Children	County Insane Asylums	County T.B. Sanatoria	Co. Welfare Administration	Other Welfare Aids	Aids for the Blind	Aids for the Disabled	Aids for County Nurses
Adams	79,645	50,263	9,236	10,706	1,449	3,201	1,688	1,834	1,268	-
Ashland	228,615	109,533	39,278	32,789	9,778	6,734	23,124	2,954	3,395	1,000
Barron	330,182	188,923	50,760	34,717	15,930	10,266	17,497	5,021	6,068	1,000
Bayfield	243,824	140,639	31,802	18,652	8,623	5,689	29,168	3,634	4,617	1,000
Brown	409,587	167,848	76,770	97,481	35,449	16,415	980	6,277	7,367	1,000
Buffalo	99,812	54,245	11,567	23,537	3,864	2,810	-	340	2,449	1,000
Burnett	143,635	79,704	23,103	16,233	3,540	4,427	13,049	1,377	2,202	-
Calumet	79,822	33,473	10,414	24,757	3,319	3,166	309	365	3,019	1,000
Chippewa	353,006	170,243	73,196	58,917	5,666	10,689	16,237	5,454	11,604	1,000
Clark	224,211	116,686	30,919	58,678	7,429	5,488	12	1,233	2,766	1,000
Columbia	230,987	112,397	37,421	60,288	6,450	6,214	2,141	3,089	1,987	1,000
Crawford	149,936	88,324	25,334	18,526	4,586	4,605	3,733	2,568	1,260	1,000
Dane	1,156,548	566,290	285,492	166,008	59,708	36,485	4,426	16,748	20,391	1,000
Dodge	383,780	187,447	87,379	75,431	9,735	9,987	634	6,134	6,200	833
Door	119,535	63,720	16,613	23,022	5,494	4,590	1,283	1,769	2,044	1,000
Douglas	573,947	270,751	102,022	85,851	35,203	13,766	43,149	8,142	14,063	1,000
Dunn	210,298	121,985	31,397	32,340	5,220	7,796	4,031	3,255	3,274	1,000
Eau Claire	545,319	300,480	97,494	60,581	14,996	14,832	30,686	8,682	16,568	1,000
Florence	135,264	33,680	27,126	5,528	1,397	3,055	62,588	713	177	1,000
Fond du Lac	488,824	266,070	88,425	83,422	14,469	17,198	96	11,076	7,068	1,000
Forest	258,419	71,479	51,468	14,213	4,433	5,113	104,828	3,603	2,282	1,000
Grant	322,505	188,960	60,739	43,692	3,662	9,775	2,853	5,023	6,801	1,000
Green	118,230	60,776	11,146	32,997	1,875	4,498	213	3,455	2,270	1,000
Green Lake	76,776	40,165	9,731	16,474	3,514	2,748	364	1,338	1,442	1,000
Iowa	120,419	71,335	13,635	24,330	3,885	3,562	19	1,671	982	1,000
Iron	94,180	43,376	16,857	19,064	10,174	2,388	205	487	629	1,000
Jackson	203,318	102,082	38,092	24,768	4,466	6,094	24,308	1,557	1,951	-
Jefferson	223,055	101,419	29,857	62,705	11,777	8,492	606	1,521	5,678	1,000
Juneau	159,082	97,462	18,215	25,723	3,649	4,532	4,184	2,490	1,827	1,000
Kenosha	443,075	213,901	83,939	88,575	29,565	13,737	3,281	4,706	4,371	1,000
Kewaunee	65,378	28,604	8,961	17,022	3,375	3,331	-	412	2,673	1,000
La Crosse	445,195	234,270	79,851	89,693	18,636	11,620	1,888	5,449	2,788	1,000
Lafayette	121,062	73,991	19,638	16,689	3,722	4,499	-	726	797	1,000
Langlade	245,709	128,190	54,897	29,605	8,953	7,064	9,457	2,680	3,863	1,000
Lincoln	174,487	96,368	29,621	24,739	5,696	4,646	6,447	3,010	2,960	1,000
Manitowoc	304,148	132,686	45,149	76,841	27,754	7,441	971	5,464	6,842	1,000
Marathon	334,605	156,561	38,348	103,490	18,870	9,894	297	2,538	3,607	1,000
Marinette	262,124	124,886	60,630	48,859	10,134	7,317	660	4,409	4,229	1,000
Marquette	84,530	45,851	12,265	15,663	1,459	2,903	115	3,483	1,791	1,000
Milwaukee	5,695,017	2,305,741	1,041,191	1,601,965	333,368	219,060	28,225	77,039	88,428	-

Monroe	208,177	103,421	44,989	42,755	4,024	5,713	795	2,850	2,630	1,000
Oconto	210,781	104,077	42,066	42,571	6,416	7,373	224	4,004	3,050	1,000
Oneida	195,403	112,762	37,051	21,919	6,587	7,843	455	3,663	4,123	1,000
Outagamie	347,686	132,548	81,074	79,685	28,329	11,005	3,587	5,574	5,134	750
Ozaukee	65,375	22,714	4,094	26,002	5,850	3,309	-	189	2,217	1,000
Pepin	81,871	49,525	4,458	10,478	3,626	2,297	7,027	348	3,112	1,000
Pierce	229,003	134,638	36,138	27,194	3,133	7,235	15,610	1,810	3,245	-
Polk	225,863	132,638	34,605	25,067	6,778	7,288	10,769	3,458	4,260	1,000
Portage	247,086	121,516	42,563	47,257	14,603	9,475	88	2,801	7,783	1,000
Price	159,858	86,353	22,485	30,066	3,934	4,428	7,160	866	3,566	1,000
Racine	533,857	214,077	115,406	136,753	36,384	12,742	5,418	5,971	6,106	1,000
Richland	134,591	77,120	14,810	26,439	3,671	5,371	-	3,664	2,516	1,000
Rock	471,265	240,551	69,497	93,660	35,327	15,442	33	7,414	8,341	1,000
Rusk	183,794	108,589	26,003	25,116	3,413	5,354	11,512	1,809	1,998	-
St. Croix	144,272	80,102	12,595	33,678	8,498	6,166	226	998	2,009	-
Sauk	260,162	137,132	40,825	57,268	4,873	7,374	828	4,883	5,979	1,000
Sawyer	164,348	77,078	37,468	15,365	2,657	4,209	21,197	2,507	2,867	1,000
Shawano	234,849	131,136	56,442	42,231	10,521	8,967	18,588	4,299	4,665	1,000
Sheboygan	495,310	244,704	75,015	103,139	36,107	16,254	1,246	6,413	11,432	1,000
Taylor	162,130	100,603	17,090	24,342	2,861	4,540	8,312	1,255	2,127	1,000
Trempealeau	260,009	154,586	29,508	40,112	8,432	5,980	11,905	3,003	6,150	333
Vernon	252,113	133,652	49,108	43,625	7,269	5,868	5,167	1,798	4,626	1,000
Vilas	80,493	38,979	17,039	8,264	3,126	3,334	7,251	881	1,559	-
Walworth	248,054	155,825	36,644	68,525	4,465	10,697	410	4,170	6,316	1,000
Washburn	140,567	81,195	19,922	31,753	6,540	5,248	6,966	7,088	855	1,000
Washington	113,876	42,300	12,586	41,266	6,898	6,102	-	196	3,527	1,000
Waukesha	329,844	162,135	48,844	81,104	11,672	13,488	195	5,330	6,116	1,000
Waupaca	263,905	149,238	43,793	45,783	8,529	8,137	-	2,216	5,542	667
Waushara	171,320	103,419	18,143	17,750	3,195	4,266	16,968	928	5,651	1,000
Winnebago	430,939	197,169	67,255	113,250	21,163	18,742	986	6,525	4,849	1,000
Wood	394,845	197,326	87,046	70,791	11,516	10,588	5,282	4,115	7,181	1,000
State at large	650,095			298,756	351,339					
TOTAL	24,069,832	11,227,918	4,126,540	5,120,536	1,433,009	771,013	608,957	316,752	403,524	61,583

TABLE 9. STATE AID FOR HIGHWAYS, FISCAL YEAR ENDING JUNE 30, 1954.

	Total Highway Aid	Aids to Local Governments				Aids to Counties		
		Total Local Aid	Local Roads and Streets	Connecting Streets	Swing and Lift Bridges	Total County Aid	County Trunk	Bond Redemption
Adams	242,863	148,419	148,419	-	-	94,444	94,444	-
Ashland	257,919	186,888	185,073	1,815	-	71,031	71,031	-
Barron	416,354	267,838	266,638	1,200	-	148,516	148,516	-
Bayfield	402,166	271,888	271,888	-	-	130,278	130,278	-
Brown	584,710	397,522	363,677	8,825	25,020	187,188	187,188	-
Buffalo	284,187	109,406	109,406	-	-	174,781	104,781	70,000
Burnett	271,457	168,006	168,006	-	-	103,451	103,451	-
Calumet	164,260	100,871	100,871	-	-	63,389	63,389	-
Chippewa	452,143	279,399	275,944	3,455	-	172,744	172,744	-
Clark	451,391	291,899	290,899	1,000	-	159,492	159,492	-
Columbia	354,634	203,259	199,149	4,110	-	151,375	151,375	-
Crawford	222,286	151,585	150,765	820	-	70,701	70,701	-
Dane	968,522	634,423	627,153	7,270	-	334,099	334,099	-
Dodge	459,472	252,470	246,160	6,310	-	207,002	207,002	-
Door	260,873	153,832	153,072	760	-	107,041	107,041	-
Douglas	750,142	489,875	482,230	7,645	-	260,267	150,267	110,000
Dunn	357,356	200,856	198,001	2,855	-	156,500	156,500	-
Eau Claire	477,682	324,501	321,336	3,155	-	153,181	153,181	-
Florence	85,048	52,576	52,576	-	-	32,472	32,472	-
Fond du Lac	422,239	231,043	223,408	7,635	-	191,196	191,196	-
Forest	177,832	112,251	112,251	-	-	65,581	65,581	-
Grant	631,881	306,807	304,717	2,090	-	325,074	175,074	150,000
Green	279,171	165,436	162,941	2,495	-	113,735	113,735	-
Green Lake	157,567	81,948	80,903	1,045	-	75,619	75,619	-
Iowa	270,177	147,842	146,982	860	-	122,335	122,335	
Iron	123,470	82,224	80,809	1,415	-	41,246	41,246	-
Jackson	286,532	179,757	178,887	870	-	106,775	106,775	-
Jefferson	336,473	212,332	204,872	7,460	-	124,141	124,141	-
Juneau	300,220	187,349	185,829	1,520	-	112,871	112,871	-
Kenosha	399,321	271,915	268,265	3,650	-	127,406	127,406	-
Kewaunee	171,808	95,115	93,660	1,455	-	76,693	76,693	-
La Crosse	466,200	261,002	255,497	5,505	-	205,198	125,198	80,000
Lafayette	238,343	134,663	134,663	-	-	103,680	103,680	-
Langlade	230,518	130,131	127,881	2,250	-	100,387	100,387	-
Lincoln	258,476	155,023	150,968	4,055	-	103,453	103,453	-
Manitowoc	436,455	288,365	269,103	4,020	15,242	148,090	148,090	-
Marathon	705,439	424,511	421,256	3,255	-	280,928	280,928	-
Marinette	434,296	278,698	276,488	2,210	-	155,598	155,598	-
Marquette	157,143	69,987	69,987	-	-	87,156	87,156	-
Milwaukee	3,226,716	2,549,535	2,447,820	39,610	62,105	677,181	677,181	-
Monroe	329,788	187,126	184,686	2,440	-	142,662	142,662	-
Oconto	369,930	233,528	232,908	620	-	136,402	136,402	-
Oneida	296,250	186,741	184,291	2,450	-	109,509	109,509	-
Outagamie	524,827	352,532	345,502	7,030	-	172,295	172,295	-
Ozaukee	152,963	86,175	83,645	2,530	-	66,788	66,788	-
Pepin	96,909	49,668	49,668	-	-	47,241	47,241	-
Pierce	256,196	149,273	148,423	850	-	106,923	106,923	-
Polk	394,754	254,877	254,877	-	-	139,877	139,877	-
Portage	389,540	229,837	226,897	2,940	-	159,703	159,703	-
Price	271,507	172,571	171,501	1,070	-	98,936	98,936	-
Racine	503,081	356,869	338,078	8,735	10,056	146,212	146,212	-
Richland	228,791	121,344	120,249	1,095	-	107,447	107,447	-
Rock	529,117	351,236	341,546	9,690	-	177,881	177,881	-
Rusk	248,575	147,407	146,537	870	-	101,168	101,168	-
St. Croix	323,577	188,396	186,811	1,585	-	135,181	135,181	-
Sauk	372,508	223,328	220,018	3,310	-	149,180	149,180	-
Sawyer	253,860	162,067	162,067	-	-	91,793	91,793	-
Shawano	365,443	221,488	220,348	1,140	-	143,955	143,955	-
Sheboygan	467,755	285,486	276,018	5,800	3,668	182,269	182,269	-
Taylor	289,223	183,203	182,663	540	-	106,020	106,020	-
Trempealeau	324,831	157,957	157,957	-	-	166,874	120,874	46,000
Vernon	338,594	201,277	200,017	1,260	-	137,317	137,317	-
Vilas	257,470	154,973	154,973	-	-	102,497	102,497	-
Walworth	314,249	195,984	188,289	7,695	-	118,265	118,265	-
Washburn	252,042	159,383	158,888	495	-	92,659	92,659	-
Washington	241,112	135,804	132,924	2,880	-	105,308	105,308	-
Waukesha	400,205	192,615	187,480	5,135	-	207,590	207,590	-
Waupaca	345,720	200,603	197,783	2,820	-	145,117	145,117	-
Waushara	250,088	137,881	137,881	-	-	112,207	112,207	-
Winnebago	510,327	354,198	331,344	8,945	13,909	156,129	156,129	-
Wood	453,079	301,008	296,968	4,040	-	152,071	152,071	-
TOTAL	27,526,053	17,386,282	17,029,687	226,595	130,000	10,139,771	9,683,771	456,000

TABLE 10. OTHER STATE AIDS FISCAL YEAR ENDING JUNE 30, 1954.

	Total Other Aids	Aids to Schools			Aids to Localities			Aids to Counties			
		School Total	Highway Privilege	Forest Crop	Local Total	Highway Privilege	Forest Crop	County Total	County Forest	Forest Crop	County Fair
Adams	17,847	136	-	136	14,247	14,111	136	3,464	-	69	3,395
Ashland	39,338	3,159	-	3,159	29,805	26,646	3,159	6,374	3,843	1,580	951
Barron	61,998	792	-	792	57,167	56,375	792	4,039	932	396	2,711
Bayfield	71,148	12,860	-	12,860	33,467	20,607	12,860	24,821	16,091	6,430	2,300
Brown	192,357	-	-	-	187,648	187,648	-	4,709	-	-	4,709
Buffalo	25,862	-	-	-	23,605	23,605	-	2,257	-	-	2,257
Burnett	47,112	8,283	-	8,283	21,945	13,662	8,283	16,884	10,507	4,142	2,235
Calumet	33,246	-	-	-	30,987	30,987	-	2,259	-	-	2,259
Chippewa	70,429	1,813	-	1,813	61,166	59,353	1,813	7,450	2,283	906	4,261
Clark	94,790	10,193	-	10,193	64,614	54,421	10,193	19,983	12,938	5,097	1,948
Columbia	65,896	-	-	-	61,854	61,854	-	4,042	-	-	4,042
Crawford	26,045	-	-	-	23,788	23,788	-	2,257	-	-	2,257
Dane	280,238	-	-	-	276,386	276,386	-	3,852	-	-	3,852
Dodge	101,012	-	-	-	96,741	96,741	-	4,271	-	-	4,271
Door	38,882	34	-	34	36,506	36,472	34	2,342	-	17	2,325
Douglas	153,328	20,606	-	20,606	94,060	73,454	20,606	38,662	23,894	10,303	4,465
Dunn	42,511	-	-	-	40,246	40,246	-	2,265	-	-	2,265
Eau Claire	96,079	3,307	-	3,307	85,498	82,191	3,307	7,274	4,157	1,654	1,463
Florence	25,314	6,532	-	6,532	11,489	4,957	6,532	7,293	3,889	3,266	138
Fond du Lac	114,020	-	-	-	110,071	110,071	-	3,949	-	-	3,949
Forest	23,880	3,245	-	3,245	17,015	13,770	3,245	3,620	1,070	1,623	927
Grant	75,297	-	-	-	67,527	67,527	-	7,770	-	-	7,770
Green	48,948	-	-	-	45,095	45,095	-	3,853	-	-	3,853
Green Lake	30,756	-	-	-	29,593	29,593	-	1,163	-	-	1,163
Iowa	34,431	-	-	-	30,776	30,776	-	3,655	-	-	3,655
Iron	66,603	14,017	-	14,017	26,680	12,663	14,017	25,906	17,337	7,008	1,561
Jackson	63,461	8,841	-	8,841	35,892	27,051	8,841	18,728	11,222	4,421	3,085
Jefferson	81,856	-	-	-	77,129	77,129	-	4,727	-	-	4,727
Juneau	35,267	1,195	-	1,195	28,770	27,575	1,195	5,302	1,504	597	3,201
Kenosha	123,336	-	-	-	119,307	119,307	-	4,029	-	-	4,029
Kewaunee	29,917	-	-	-	27,010	27,010	-	2,907	-	-	2,907
La Crosse	105,792	-	-	-	101,074	101,074	-	4,718	-	-	4,718
Lafayette	32,966	-	-	-	29,719	29,719	-	3,247	-	-	3,247
Langlade	69,878	9,489	-	9,489	43,114	33,625	9,489	17,275	11,270	4,744	1,261
Lincoln	72,151	9,820	-	9,820	46,054	36,234	9,820	16,277	9,577	4,910	1,790
Manitowoc	110,514	-	-	-	106,778	106,778	-	3,736	-	-	3,736
Marathon	145,206	174	-	174	139,364	139,190	174	5,668	-	87	5,581
Marinette	120,371	17,865	-	17,865	67,926	50,061	17,865	34,580	22,713	8,933	2,934
Marquette	19,070	-	-	-	16,655	16,655	-	2,415	-	-	2,415
Milwaukee	1,211,757	267,164	267,164	-	943,440	943,440	-	1,153	-	-	1,153
Monroe	50,363	217	-	217	46,093	45,876	217	4,053	290	109	3,654
Oconto	55,422	3,144	-	3,144	44,233	41,089	3,144	8,045	3,941	1,573	2,531
Oneida	70,763	11,032	-	11,032	44,395	33,363	11,032	15,336	7,979	5,516	1,841
Outagamie	131,753	20	-	20	128,184	128,164	20	3,549	-	10	3,539
Ozaukee	49,486	-	-	-	46,453	46,453	-	3,033	-	-	3,033
Pepin	13,157	-	-	-	11,566	11,566	-	1,591	-	-	1,591
Pierce	36,108	-	-	-	33,245	33,245	-	2,863	-	-	2,863
Polk	42,582	804	-	804	37,659	36,855	804	4,119	963	403	2,753
Portage	51,346	46	-	46	50,140	50,094	46	1,160	-	24	1,136
Price	53,228	6,836	-	6,836	32,649	25,813	6,836	13,743	8,466	3,418	1,859
Racine	179,163	-	-	-	175,824	175,824	-	3,339	-	-	3,339
Richland	31,241	-	-	-	28,623	28,623	-	2,618	-	-	2,618
Rock	152,562	-	-	-	147,529	147,529	-	5,033	-	-	5,033
Rusk	49,154	6,386	-	6,386	29,270	22,884	6,386	13,498	8,041	3,193	2,264
St. Croix	42,373	-	-	-	40,272	40,272	-	2,101	-	-	2,101
Sauk	69,750	-	-	-	66,776	66,776	-	2,974	-	-	2,974
Sawyer	49,194	8,478	-	8,478	23,381	14,903	8,478	17,335	10,730	4,238	2,367
Shawano	59,296	470	-	470	54,445	53,975	470	4,381	-	235	4,146
Sheboygan	126,383	-	-	-	122,059	122,059	-	4,324	-	-	4,324
Taylor	35,325	1,348	-	1,348	30,432	29,084	1,348	3,545	1,602	674	1,269
Trempealeau	38,144	-	-	-	36,434	36,434	-	1,710	-	-	1,710
Vernon	45,068	-	-	-	41,313	41,313	-	3,755	-	-	3,755
Vilas	28,566	2,646	-	2,646	20,463	17,817	2,646	5,457	3,153	1,324	980
Walworth	85,994	-	-	-	80,298	80,298	-	5,696	-	-	5,696
Washburn	57,673	10,446	-	10,446	27,244	16,798	10,446	19,983	13,213	5,223	1,547
Washington	66,610	-	-	-	63,656	63,656	-	2,954	-	-	2,954
Waukesha	163,097	-	-	-	157,916	157,916	-	5,181	-	-	5,181
Waupaca	63,720	12	-	12	59,468	59,456	12	4,240	-	6	4,234
Waushara	26,247	-	-	-	24,100	24,100	-	2,147	-	-	2,147
Winnebago	137,834	-	-	-	132,822	132,822	-	5,012	-	-	5,012
Wood	96,705	3,641	-	3,641	83,374	79,733	3,641	9,690	3,738	1,820	4,132
TOTAL	6,257,216	455,051	267,164	187,887	5,280,524	5,092,637	187,887	521,641	215,343	93,949	212,349

TABLE 11. COUNTY AND STATE ASSESSMENT AS DETERMINED BY THE DEPARTMENT OF TAXATION FOR 1954.

County	All Property	Real Estate	Personal Property	Per cent to Total of all Property
Adams	$ 22,573,980	$ 20,323,100	2,250,880	.170
Ashland	30,531,435	25,205,400	$ 5,326,035	.230
Barron	86,594,640	68,218,500	18,376,140	.654
Bayfield	24,980,575	20,713,200	4,267,375	.189
Brown	397,415,670	341,724,700	55,690,970	3.000
Buffalo	37,576,235	30,161,700	7,414,535	.284
Burnett	18,132,575	14,337,400	3,795,175	.137
Calumet	69,251,210	56,554,800	12,696,410	.523
Chippewa	103,386,265	86,148,400	17,237,865	.780
Clark	82,801,375	64,731,400	18,069,975	.625
Columbia	111,001,200	93,633,100	17,368,100	.838
Crawford	42,214,890	33,844,200	8,370,690	.319
Dane	803,463,110	702,090,300	101,372,810	6.066
Dodge	214,143,420	180,282,700	33,860,720	1.617
Door	77,584,570	67,573,700	10,010,870	.586
Douglas	93,426,945	79,369,000	14,057,945	.705
Dunn	62,731,055	51,139,300	11,591,755	.474
Eau Claire	177,401,900	152,071,000	25,330,900	1.339
Florence	6,048,020	5,285,300	762,720	.046
Fond du Lac	261,249,060	222,810,800	38,438,260	1.972
Forest	13,905,630	11,688,300	2,217,330	.105
Grant	120,905,415	99,316,400	21,589,015	.913
Green	105,783,430	86,376,600	19,406,830	.799
Green Lake	64,048,080	55,297,800	8,750,280	.483
Iowa	66,949,460	54,394,300	12,555,160	.505
Iron	24,707,750	18,667,500	6,040,250	.187
Jackson	34,295,230	28,031,000	6,264,230	.259
Jefferson	185,495,670	152,654,000	32,841,670	1.400
Juneau	44,920,785	38,899,100	6,021,685	.339
Kenosha	350,526,790	315,707,300	34,819,490	2.647
Kewaunee	67,150,770	56,216,500	10,934,270	.507
La Crosse	234,242,635	197,469,600	36,773,035	1.769
Lafayette	72,233,865	60,131,700	12,102,165	.545
Langlade	47,440,480	39,269,300	8,171,180	.358
Lincoln	57,319,475	46,205,800	11,113,675	.433
Manitowoc	240,564,400	193,673,600	46,890,800	1.816
Marathon	243,814,980	194,896,200	48,918,780	1.841
Marinette	90,006,945	73,445,100	16,561,845	.680
Marquette	20,822,580	17,630,000	3,192,580	.157
Milwaukee	4,199,739,880	3,484,075,200	715,664,680	31.709
Monroe	73,222,735	60,458,900	12,763,835	.553
Oconto	56,377,510	44,453,400	11,924,110	.426
Oneida	83,281,760	72,599,300	10,682,460	.629
Outagamie	324,836,040	279,111,800	45,724,240	2.453
Ozaukee	130,881,980	113,635,350	17,246,630	.988
Pepin	17,911,225	14,808,800	3,102,425	.135
Pierce	55,401,080	45,995,200	9,405,880	.418
Polk	62,487,010	48,956,600	13,530,410	.472
Portage	90,303,270	77,020,800	13,282,470	.682
Price	30,459,245	23,733,100	6,726,145	.230
Racine	529,456,240	437,113,650	92,342,590	3.997
Richland	54,541,645	45,091,800	9,449,845	.412
Rock	376,258,090	316,674,800	59,583,290	2.841
Rusk	31,392,055	24,147,800	7,244,255	.237
St. Croix	72,024,610	58,057,900	13,966,710	.544
Sauk	114,239,530	97,276,100	16,963,430	.863
Sawyer	23,146,490	19,929,300	3,217,190	.175
Shawano	88,697,800	72,854,800	15,843,000	.670
Sheboygan	311,373,630	263,286,100	48,087,530	2.351
Taylor	36,338,840	27,054,000	9,284,840	.274
Trempealeau	53,642,595	42,645,500	10,997,095	.405
Vernon	73,557,645	59,845,200	13,712,445	.555
Vilas	44,415,560	40,358,100	4,057,460	.335
Walworth	217,039,860	195,045,000	21,994,860	1.639
Washburn	24,705,825	20,598,300	4,107,525	.186
Washington	151,381,460	127,064,900	24,316,560	1.143
Waukesha	453,311,645	410,114,800	43,196,845	3.423
Waupaca	102,505,680	81,633,800	20,871,880	.774
Waushara	35,508,150	30,041,500	5,466,650	.268
Winnebago	347,893,930	294,985,900	52,908,030	2.627
Wood	170,734,240	141,612,500	29,121,740	1.289
TOTALS	$13,244,709,755	$11,126,468,300	$2,118,241,455	100.000

336.29
W754b

WISCONSIN DEPARTMENT OF TAXATION

THE LIBRARY OF THE
NOV 25 1955

Bulletin No. 555 November, 1955

TAXES & AIDS 1955

The system of numbering department publications has changed. The first digit of this bulletin number (5) represents the **Taxes and Aids** series. The next two digits (55) indicate the current fiscal year of the data it contains. The material in this series of bulletins has been essentially comparable since 1901.

Table 1. Taxes of the State. The various types of taxes are grouped into 7 major categories. Whenever a tax source is shared with two or more political subdivisions of government, the amount shared is extended under the appropriate column, e.g. School, Local, County or State.

The **general property taxes** are abstracted from the local tax rolls and reported by the municipal clerk in his **Statement of Taxes and Indebtedness**. Property taxes comprise roughly one-half of all tax revenues. The state's share of the general property tax is limited by law to a .2 mill levy for the forestry fund.

The **income tax** is the second most important source of revenue. After setting aside the teachers' retirement fund reservations and $3,500,000 for school aids together with the prorated cost of income tax administration, the remaining revenue is divided as follows: 50% to the municipality, 10% to the county and 40% to the state general fund.

The **motor vehicle tax** group comprises the third major tax source. This source of revenue is constitutionally earmarked for highway purposes. A portion of the vehicle registration fees are shared with the municipality in which the vehicle is registered. The amount so distributed has always been classified in table No. 2 as the "**Highway Privilege Tax.**"

Under **special sales taxes** are found all those taxes whose yield is based on the sale of specific commodities or services. The receipts tabulated include state license fees as well as excise tax. All local license fees have been omitted since the collection data is not readily available.

The first 5 items of the **public utility taxes** consist of ad valorem levies while taxes on the last 4 items are levied on gross revenues. The amount shared with the schools is an approximate figure since the actual amount paid by the village and town board to the school district cannot be readily determined.

The receipts from the **inheritance and gift tax** group are summarized from the quarterly remittances made by the county treasurer. Seven and one-half per cent of the normal inheritance tax is shared with the county. The collections shown are net, after deduction of certain costs such as the fees received by the public administrators, appraisal fees, etc.

The **Grand Total** of all taxes is adjusted by some five transfers as shown at the foot of Table 1. These transfers are described as follows:

(a) **City school debt** is a property tax levied in some cities for the service of school indebtedness. The amount shown is included in the property tax figure at the head of the **local** column and is transferred at line (a) to the **school** column for purposes of a more rational classification.

(b) **High school tuition** is generally found in towns having area not within a high school district. The amount placed on the local tax roll is included in the property tax figure at the head of the **local** column and is transferred on line (b) to the **school column**.

(c) **High school transportation** shown herein is only the amount levied in territory not within an operating high school district. Like the tuition, it is certified by the county clerk for collection as a local tax. The amounts so certified is transferred at line (c) to the **school** column.

(d) **County school taxes** are levied for supervising teachers and for payment of school aids. The amount levied is included in the property tax figure at the head of the **county** column and is transferred at line (d) for purposes of more logical classification.

(e) **State aids** are payments made by the state out of some of its sundry tax sources shown in the column headed **state** and paid to the various political subdivisions as detailed in **Table 2**.

The **Grand Total Adjusted** indicates that about 31% of all taxes are levied for schools, 27% for municipal purposes, 22% for county purposes and 20% for state purposes.

Table 3. The amount of taxes shared by the state is summarized in detail for each county. Generally, the taxes are collected by the state and the amount shared is based on a statutory formula. In the right hand column each county total is expressed on a percent to total.

Table 4. This is a companion to **Table 3** and shows that portion of state collected taxes being retained by the state for its own use or from which the state will pay state aids shown in **Table 2**. The right hand column again expresses each county figure as per cent of the total.

Table 5. In this table is summarized all state aids and shared taxes shown in **Tables 2 and 3** amounting to $169,126,521. The sum is approximately 60% of all tax collections other than the general property taxes.

Table 6. In this table the state aids from **Table 2** are summarized by county in which payment is received.

Tables 7, 8, 9 and 10 show greater detail on the type and amount of state aid paid in each county.

Table 11. This table presents the full valuation of all taxable real and personal property as determined on May 1, 1955. The total is known as the state assessment.

The outline map on the back page indicates the amount of state aids and shared taxes paid per dollar of general property taxes levied for all purposes in each county.

TABLE 1. TAX LEVIES OF THE STATE AND ALL ITS POLITICAL SUBDIVISIONS, FISCAL YEAR ENDING JUNE 30, 1955

Type of Tax	School	Local	County	State	Total	% To Total
Total General Property Taxes	$122,872,362	$ 89,007,428	$ 85,347,484	$ 2,616,999	$299,844,273	51.672%
Per Cent to Total as Levied	40.98%	29.69%	28.46%	.87%	$100.00%	
Total Income Taxes	-	50,881,610	9,893,278	56,819,560	117,594,448	20.264
Normal Tax Individuals	-	50,881,610	9,893,278	56,666,495	73,645,217	12.691
Normal Tax Corporations	-				43,796,166	7.547
All Expired Surtaxes	-	-	-	153,065	153,065	.026
Total Motor Vehicle Taxes	-	-	-	75,019,248	75,019,248	12.928
Motor Fuel	-	-	-	40,372,382	40,372,382	6.957
Vehicle Registration	-	-	-	33,633,209	33,633,209	5.796
Motor Transport	-	-	-	122,944	122,944	.021
Permit Fees	-	-	-	334,372	334,372	.058
Drivers' License	-	-	-	556,341	556,341	.096
Special Sales Taxes	-	4,729,365	-	25,145,580	29,874,945	5.148
Cigarette	-	-	-	10,470,238	10,470,238	1.804
Liquor	-	4,166,902	-	4,738,222	8,905,124	1.535
Malt Beverage	-	-	-	3,087,498	3,087,498	.532
Oleomargarine	-	-	-	390,333	390,333	.067
Insurance	-	562,463	-	6,459,289	7,021,752	1.210
Occupational Taxes & Licenses	12,555	306,385	22,065	23,190,035	23,531,040	4.055
Unemployment Compensation	-	-	-	19,349,560	19,349,560	3.334
Hunting and Fishing	-	-	-	3,613,052	3,613,052	.623
Occupational (various)	-	289,808	15,788	7,894	313,490	.054
Forest Crop	12,555	12,555	6,277	143,004	174,391	.030
Woodlot	-	1,329	-	-	1,329	-
Beekeepers	-	2,693	-	2,693	5,386	.001
Mink Farmers	-	-	-	5,520	5,520	.001
Lawsuit	-	-	-	68,312	68,312	.012
Public Utility Taxes	1,196,034	11,160,799	2,658,328	11,317,481	26,332,642	4.538
Power & Light, Gas and Pipe Lines	1,196,034	7,333,257	2,593,967	1,945,500	13,068,758	2.252
Railroads	-	455,222	-	4,648,248	5,103,470	.879
Telegraph	-	-	-	27,472	27,472	.005
Express	-	-	-	11,563	11,563	.002
Sleeping Car	-	-	-	27,472	27,472	.005
Airlines	-	-	-	47,053	47,053	.008
Telephone	-	3,053,665	-	3,990,472	7,044,137	1.214
R.E.A.	-	318,655	64,361	3,500	386,516	.067
Freight Lines	-	-	-	184,015	184,015	.032
Remainder Assessment (P.S.C.)	-	-	-	432,186	432,186	.074
Inheritance and Gift	-	-	407,829	7,684,586	8,092,415	1.395
Inheritance and Estate	-	-	407,829	5,065,988	5,473,817	.943
30% Surtax	-	-	-	1,860,462	1,860,462	.321
Gift Tax	-	-	-	758,136	758,136	.131
Total Taxes Levied and Shared	$124,080,951	$156,085,587	$ 98,328,984	$201,793,489	$580,289,011	100.000
Per Cent to Total as Shared	21.38%	26.90%	16.94%	34.78%	100.00%	
Intergovernmental Transfers:						
(a) City School Debt (Property Tax)	+ 5,515,571	- 5,515,571				
(b) High School Tuition (Property Tax)	+ 13,761,548	- 13,761,548				
(c) High School Transportation (Prop.Tax)	+ 1,991,509	- 1,991,509				
(d) County School Taxes (Property Tax)	+ 6,330,737		- 6,330,737			
(e) State Aids (Non-property Taxes)	+ 28,231,479	+ 23,537,777	+ 36,430,022	- 88,199,278		
GRAND TOTAL ADJUSTED	$179,911,795	$158,354,736	$128,428,269	$113,594,211	$580,289,011	
Per Cent to Total	31.00%	27.29%	22.13%	19.58%	100.00%	
TOTAL FOR PREVIOUS YEAR	$164,084,957	$156,088,082	$123,085,561	$113,674,660	$556,933,260	
Per Cent to Total	29.46%	28.03%	22.10%	20.41%	100.00%	

TABLE 2. STATE AIDS PAID TO POLITICAL SUBDIVISIONS SUMMARIZED BY TYPE OF AID, FISCAL YEAR ENDING JUNE 30, 1955.

Type of Aids	School	Local	County	Total	Per Cent To Total
Total Educational Aids	$27,870,480	$ -	$ 858,764	$28,279,244	32.573%
Elementary and High School	22,216,525	-	-	22,216,525	25.190
Tuition (40.655)	111,127	-	-	111,127	.126
Transportation	3,755,590	-	-	3,755,590	4.258
Handicapped Children	1,317,433	-	-	1,317,433	1.494
Homebound Children	19,805	-	-	19,805	.022
Vocational Schools	420,000	-	-	420,000	.476
Vocational Aid to High Schools	30,000	-	-	30,000	.034
Supervising Teachers	-	-	453,636	453,636	.514
Teacher Training Schools	-	-	378,112	378,112	.429
Aids for Out-of-State Tuition	-	-	11,016	11,016	.012
County Agricultural Schools	-	-	16,000	16,000	.018
Total Welfare Aids	-	-	24,531,658	24,531,658	27.814
Old Age Assistance	-	-	11,029,075	11,029,075	12.505
Dependent Children	-	-	4,471,634	4,471,634	5.070
County Insane Asylums	-	-	5,400,029	5,400,029	6.123
County T.B. Sanatoria	-	-	1,337,311	1,337,311	1.516
County Welfare Administration	-	-	830,229	830,229	.941
Other Welfare Aids	-	-	644,760	644,760	.731
Aid for the Blind	-	-	313,958	313,958	.356
Aid for the Disabled	-	-	443,579	443,579	.503
Aid for County Nurses	-	-	61,083	61,083	.069
Total Highway Aids	-	18,346,969	10,564,695	28,911,664	32.780
Local Roads and Streets	-	17,986,864	-	17,986,864	20.393
Maintenance of Connecting Streets	-	230,105	-	230,105	.261
Swing and Lift Bridges	-	130,000	-	130,000	.147
County Trunk Highways	-	-	10,058,695	10,058,695	11.405
County Bond Redemption	-	-	506,000	506,000	.574
Total Other Aids	360,999	5,190,808	474,905	6,026,712	6.833
Highway Privilege Tax	267,164	5,096,973	-	5,364,137	6.082
Forest Crop	93,835	93,835	46,916	234,586	.266
County Forests	-	-	216,275	216,275	.245
County Fairs	-	-	211,714	211,714	.240
GRAND TOTAL STATE AIDS Per Cent to Total	$28,231,479 32.01%	$23,537,777 26.69%	$36,430,022 41.30%	$88,199,278 100.000%	100.000%
Total for Previous Year Per Cent to Total	$25,169,814 30.18%	$22,666,806 27.17%	$35,571,775 42.65%	$83,408,395 100.000%	

TABLE 3. STATE TAXES SHARED WITH POLITICAL SUBDIVISIONS, FISCAL YEAR ENDING JUNE 30, 1955.

	Total All Shared Taxes	Total Local Share	Total County Share	POWER & LIGHT UTILITIES Cons. Reg. & Pipelines		RURAL ELECTRIC CO-OPERATIVES	
				Loc. & Sch.	County	Local	County
Adams	73,963	62,469	11,494	10,971	3,376	3,582	803
Ashland	397,608	335,136	62,472	120,720	37,144	1,476	303
Barron	288,560	246,746	41,914	26,616	8,190	12,427	2,506
Bayfield	156,685	129,405	27,280	45,874	14,115	4,029	824
Brown	2,876,366	2,394,670	481,696	440,249	135,040	-	-
Buffalo	123,844	104,451	19,393	16,924	5,207	22,110	4,959
Burnett	57,819	49,603	8,216	8,113	2,496	3,813	690
Calumet	272,905	227,812	45,093	45,177	13,857	-	-
Chippewa	785,378	645,439	139,939	215,211	66,219	12,369	2,253
Clark	253,884	216,037	37,847	33,753	10,386	15,883	2,994
Columbia	498,497	413,064	85,433	99,899	30,738	4,097	992
Crawford	124,397	105,922	18,475	17,815	5,482	6,408	1,245
Dane	3,890,555	3,271,231	619,324	340,724	104,242	1,059	249
Dodge	752,218	631,525	120,693	93,292	28,636	1,689	413
Door	232,340	194,796	37,544	30,173	9,284	886	221
Douglas	1,223,007	1,087,257	135,750	249,500	58,511	3,141	733
Dunn	235,741	198,075	37,666	41,976	12,916	10,943	1,952
Eau Claire	1,039,412	869,839	169,573	114,143	35,121	8,676	1,597
Florence	42,011	34,286	7,725	17,345	5,337	-	-
Fond du Lac	1,294,921	1,079,326	215,595	169,411	51,920	-	-
Forest	60,713	51,923	8,790	11,116	3,420	-	-
Grant	369,515	311,679	57,836	32,593	10,029	27,453	5,754
Green	345,853	287,334	58,519	48,486	14,919	656	112
Green Lake	198,322	164,477	33,845	34,650	10,627	689	154
Iowa	176,940	146,196	30,744	43,678	13,439	5	1
Iron	195,545	160,182	35,363	49,958	15,372	755	155
Jackson	117,281	99,169	18,112	15,900	4,892	8,038	1,523
Jefferson	801,962	671,656	130,306	77,508	23,682	-	-
Juneau	178,624	151,611	27,013	20,242	6,228	6,097	1,114
Kenosha	1,859,403	1,561,274	298,129	140,912	42,799	-	-
Kewaunee	281,082	236,570	44,512	21,032	6,471	-	-
La Crosse	1,549,787	1,299,787	250,000	132,805	40,863	10,586	2,421
Lafayette	161,675	135,532	26,143	26,184	8,057	7,726	1,396
Langlade	182,283	154,795	27,488	30,052	9,247	-	-
Lincoln	449,611	373,929	75,682	83,341	25,643	194	39
Manitowoc	1,464,403	1,231,286	233,117	81,868	24,814	-	-
Marathon	1,477,432	1,233,545	243,887	185,828	57,178	3,021	569
Marinette	675,171	561,331	113,840	121,210	37,295	503	117
Marquette	56,429	48,028	8,401	10,669	3,283	2,573	580
Milwaukee	32,351,968	27,270,667	5,081,301	2,357,012	718,133	-	-
Monroe	245,718	207,485	38,233	41,008	12,618	8,974	1,726
Oconto	231,780	194,523	37,257	34,968	10,760	5,918	1,376
Oneida	411,621	343,110	68,511	62,183	19,133	115	24
Outagamie	1,874,383	1,570,350	304,033	154,534	47,356	-	-
Ozaukee	1,327,623	1,066,306	261,317	500,451	153,883	-	-
Pepin	49,501	42,409	7,092	5,358	1,649	2,772	526
Pierce	168,573	143,358	25,215	17,314	5,327	10,769	2,074
Polk	226,631	189,960	36,671	51,819	15,944	9,530	1,774
Portage	509,562	425,549	84,013	89,481	27,533	1,261	260
Price	160,199	135,291	24,908	20,408	6,279	4,108	848
Racine	2,986,097	2,506,332	479,765	219,531	66,865	-	-
Richland	136,429	116,877	19,552	8,965	2,758	7,270	1,298
Rock	3,095,143	2,593,258	501,885	379,475	116,381	6,880	1,446
Rusk	172,206	142,639	29,567	41,321	12,714	12,923	3,335
St. Croix	260,092	236,337	23,755	36,795	11,322	11,189	2,025
Sauk	520,137	432,703	87,434	96,204	29,601	1,928	368
Sawyer	86,241	71,840	14,401	26,003	8,001	1,729	271
Shawano	262,233	222,297	39,936	47,577	14,639	1,313	278
Sheboygan	1,683,349	1,398,306	285,043	278,644	85,367	-	-
Taylor	121,612	104,890	16,722	7,535	2,318	8,189	1,521
Trempealeau	158,470	135,253	23,217	21,041	6,474	12,401	2,357
Vernon	175,897	150,596	25,301	18,419	5,667	18,612	3,863
Vilas	106,080	87,631	18,449	28,810	8,865	33	7
Walworth	842,120	697,984	144,136	119,532	36,739	86	18
Washburn	84,247	72,262	11,985	8,820	2,714	4,823	941
Washington	733,453	612,061	121,392	63,807	19,552	-	-
Waukesha	2,523,386	2,099,785	423,601	171,750	52,541	-	-
Waupaca	354,594	298,822	55,772	45,348	13,953	2,192	458
Waushara	108,246	90,476	17,770	22,051	6,785	3,547	678
Winnebago	2,661,509	2,231,285	430,224	171,148	52,217	-	-
Wood	1,075,901	899,773	176,128	76,061	23,404	1,209	218
TOTAL	80,927,243	67,967,808	12,959,435	8,529,291	2,593,967	318,655	64,361

TABLE 3. STATE TAXES SHARED WITH POLITICAL SUBDIVISIONS, FISCAL YEAR ENDING JUNE 30, 1955. (Cont.)

	INDIVIDUAL & CORP. INCOME TAXES		Telephone Exchange (Local)	Liquor Tax (Local)	Fire Dept. Dues (Local	Railroad Terminal (Local)	Inheritance Tax (County)	Per Cent Each Co. to Total
	Local	County						
Adams	36,190	7,147	1,579	9,600	547	-	168	.091
Ashland	117,231	23,446	9,563	23,631	2,752	59,763	1,579	.491
Barron	149,920	29,984	10,037	42,139	5,607	-	1,232	.357
Bayfield	59,359	11,871	2,737	16,708	698	-	470	.194
Brown	1,704,108	339,971	109,041	119,379	19,629	2,264	6,685	3.554
Buffalo	43,387	8,677	2,392	17,873	1,765	-	550	.153
Burnett	22,815	4,562	1,732	12,429	701	-	468	.071
Calumet	151,373	30,310	5,176	22,560	3,526	-	926	.337
Chippewa	343,292	68,594	16,986	51,224	6,357	-	2,873	.970
Clark	117,219	23,444	5,995	39,665	3,522	-	1,023	.314
Columbia	249,135	49,827	13,364	40,745	5,824	-	3,876	.616
Crawford	54,479	10,896	4,239	21,326	1,655	-	852	.154
Dane	2,491,102	498,189	205,033	205,545	27,768	-	16,644	4.807
Dodge	430,851	86,170	25,529	69,116	11,048	-	5,474	.929
Door	126,523	25,304	9,166	25,342	2,706	-	2,735	.287
Douglas	370,966	74,194	32,201	56,724	10,540	364,185	2,312	1.511
Dunn	99,288	19,858	9,299	33,199	3,370	-	2,940	.291
Eau Claire	619,211	123,842	53,901	66,591	7,317	-	9,013	1.264
Florence	11,589	2,317	506	4,561	285	-	71	.052
Fond du Lac	767,272	153,455	51,178	79,936	11,529	-	10,220	1.600
Forest	26,841	5,368	1,152	11,459	1,355	-	2	.075
Grant	182,830	36,985	10,536	50,362	7,905	-	5,068	.457
Green	192,093	36,418	13,161	29,451	3,487	-	5,070	.427
Green Lake	102,251	20,450	5,562	17,949	3,376	-	2,614	.245
Iowa	71,940	14,388	4,871	23,794	1,908	-	2,916	.219
Iron	95,073	19,015	3,021	10,581	794	-	821	.242
Jackson	51,325	10,265	2,990	19,517	1,399	-	1,432	.145
Jefferson	501,308	100,213	28,428	56,131	8,281	-	6,411	.991
Juneau	95,085	18,902	5,316	22,986	1,885	-	769	.221
Kenosha	1,248,519	249,860	69,554	91,359	10,930	-	5,470	2.298
Kewaunee	187,617	37,523	4,392	21,087	2,442	-	516	.347
La Crosse	1,001,007	200,201	63,940	82,068	9,381	-	6,515	1.915
Lafayette	70,701	14,140	5,511	22,023	3,387	-	2,550	.200
Langlade	87,935	17,587	8,203	26,683	1,922	-	654	.225
Lincoln	248,942	49,410	11,185	26,999	3,268	-	590	.556
Manitowoc	1,012,081	202,417	43,629	81,866	11,842	-	5,806	1.610
Marathon	895,956	179,192	42,281	97,299	9,160	-	6,948	1.828
Marinette	375,032	75,007	15,274	43,408	5,904	-	1,421	.834
Marquette	21,973	4,394	1,457	10,733	623	-	144	.070
Milwaukee	22,254,847*	4,203,910	1,413,930	1,057,681	158,187	29,010	159,258	39.977
Monroe	107,463	21,602	8,353	38,101	3,586	-	2,267	.304
Oconto	114,745	22,949	4,864	31,502	2,526	-	2,172	.286
Oneida	238,111	47,622	13,775	25,072	3,854	-	1,732	.509
Outagamie	1,229,045	246,544	74,635	97,794	14,342	-	10,133	2.316
Ozaukee	516,205	104,402	14,519	28,366	6,765	-	3,032	1.640
Pepin	23,241	4,648	1,298	9,061	679	-	269	.061
Pierce	80,923	16,184	5,621	26,561	2,170	-	1,630	.206
Polk	90,153	18,030	5,490	30,289	2,679	-	923	.280
Portage	272,424	54,486	16,656	42,327	3,400	-	1,734	.530
Price	86,372	17,274	2,774	19,846	1,783	-	507	.198
Racine	2,020,094	404,548	114,824	133,065	18,818	-	8,352	3.690
Richland	69,496	13,899	4,965	23,672	2,509	-	1,597	.169
Rock	1,988,613	372,045	90,257	112,657	15,376	-	12,013	3.625
Rusk	62,783	12,556	3,619	20,388	1,605	-	962	.213
St. Croix	146,602	9,171	7,188	30,938	3,625	-	1,237	.321
Sauk	264,798	53,052	18,103	46,288	5,382	-	4,413	.643
Sawyer	28,236	5,647	2,428	12,535	907	-	482	.107
Shawano	121,845	24,369	8,148	39,580	3,834	-	650	.324
Sheboygan	946,681	189,336	60,157	97,907	14,917	-	10,340	2.080
Taylor	62,147	12,429	2,413	22,410	2,196	-	454	.150
Treampealeau	64,805	12,961	4,880	28,814	3,312	-	1,425	.196
Vernon	73,254	14,651	3,998	33,690	2,623	-	1,120	.217
Vilas	43,703	8,741	2,938	11,369	778	-	836	.131
Walworth	493,230	99,071	24,142	50,494	10,500	-	8,308	1.041
Washburn	40,903	8,181	2,473	14,164	1,079	-	149	.104
Washington	482,164	96,680	17,271	41,166	7,653	-	5,160	.906
Waukesha	1,731,360	353,588	77,155	104,307	15,213	-	17,472	3.116
Waupaca	188,455	37,691	12,493	44,005	6,329	-	3,670	.438
Waushara	43,871	8,774	2,481	16,862	1,664	-	1,533	.134
Winnebago	1,834,104	367,020	97,063	110,623	18,347	-	10,987	3.289
Wood	727,116	145,424	24,637	61,320	9,430	-	7,082	1.329
TOTAL	50,881,610	9,893,278	3,053,665	4,166,902	562,463	455,222	407,829	100.000

* Includes $1,314,762 paid to teachers retirement fund in city of Milwaukee.

TABLE 4. TAXES RETAINED BY THE STATE ATTRIBUTED TO COUNTY OF ORIGIN. FISCAL YEAR ENDING JUNE 30, 1955.

	Total Taxes Attributed	General Property Tax	INCOME TAXES		Power & Igt. Gas Utility Pipe Lines	Telephone Exchange Tax
			Normal Tax	Expired Surtaxes		
Adams	121,914	4,214	41,273	271	2,532	237
Ashland	343,641	5,960	135,136	253	27,858	1,434
Barron	574,956	17,319	170,545	1,451	6,142	1,506
Bayfield	196,822	4,996	69,174	572	10,586	411
Brown	3,631,959	77,683	1,970,226	21,086	101,280	16,355
Buffalo	189,204	7,515	48,833	256	3,905	359
Burnett	117,095	3,627	25,699	263	1,872	260
Calumet	395,773	13,850	174,017	495	10,393	776
Chippewa	895,288	18,146	399,649	3,554	49,664	2,548
Clark	491,126	16,560	133,881	2,289	7,789	899
Columbia	789,689	21,873	285,427	1,449	23,054	2,005
Crawford	232,683	8,443	62,490	159	4,111	636
Dane	5,285,972	160,693	2,840,728	8,284	78,207	30,755
Dodge	1,218,004	42,829	494,764	1,284	21,477	3,830
Door	426,268	15,517	143,277	490	6,963	1,375
Douglas	890,604	18,685	424,467	6,174	43,883	4,830
Dunn	416,440	12,546	112,747	681	9,687	1,395
Eau Claire	1,450,675	35,480	708,375	1,149	26,341	8,085
Florence	51,007	1,210	13,539	28	4,003	76
Fond du Lac	1,836,879	52,250	885,467	1,422	38,940	7,677
Forest	113,117	2,781	30,718	110	2,565	173
Grant	736,816	24,181	210,761	1,181	7,522	1,579
Green	612,150	21,157	218,932	1,216	11,189	1,974
Green Lake	359,752	12,810	116,878	298	7,970	834
Iowa	343,044	13,390	81,458	434	10,079	711
Iron	216,782	4,942	112,611	277	11,529	453
Jackson	235,150	6,859	57,990	273	3,669	449
Jefferson	1,246,071	37,099	580,770	916	17,762	4,264
Juneau	289,819	8,984	107,419	713	4,671	797
Kenosha	2,403,666	70,105	1,441,669	(22,914)	32,099	10,433
Kewaunee	421,591	13,430	218,375	16,175	4,853	646
La Crosse	2,027,631	46,849	1,162,720	1,363	30,647	9,591
Lafayette	315,209	14,447	79,582	585	6,042	827
Langlade	332,586	9,488	100,874	337	6,935	1,230
Lincoln	528,555	11,464	291,141	694	19,232	1,678
Manitowoc	2,027,301	48,113	1,184,871	1,477	18,611	6,544
Marathon	2,201,175	48,763	1,039,125	3,696	42,883	6,342
Marinette	825,273	18,001	440,738	(153)	27,971	2,291
Marquette	122,076	4,165	24,817	61	2,462	218
Milwaukee	35,151,432	835,577	22,739,295	60,266	538,599	212,088
Monroe	438,327	14,645	122,838	722	9,463	1,253
Oconto	430,208	11,275	131,273	770	8,070	730
Oneida	547,195	16,656	277,771	535	14,350	2,036
Outagamie	2,519,887	64,277	1,433,288	8,800	35,517	11,191
Ozaukee	1,120,837	26,176	603,102	2,556	115,412	2,178
Pepin	99,613	3,582	26,136	193	1,237	194
Pierce	318,340	11,080	88,976	568	3,996	842
Polk	364,824	12,497	102,509	691	11,958	821
Portage	717,013	17,464	315,524	2,062	20,649	2,498
Price	273,621	6,092	101,529	231	4,710	416
Racine	3,746,348	105,891	2,326,514	4,956	50,149	17,180
Richland	288,045	10,908	78,658	744	2,069	743
Rock	3,760,002	70,693	2,358,527	2,243	87,285	13,539
Rusk	238,778	6,080	72,689	308	9,536	543
St. Croix	402,602	13,568	136,022	(18,756)	8,491	1,078
Sauk	815,930	22,458	304,357	1,228	22,201	2,715
Sawyer	136,773	4,080	32,212	173	6,001	364
Shawano	496,592	17,740	138,487	757	10,979	1,222
Sheboygan	2,215,248	62,275	1,086,850	2,202	64,026	9,024
Taylor	244,423	7,268	70,796	822	1,739	362
Trempealeau	317,480	10,728	73,308	332	4,856	732
Vernon	350,192	14,712	82,514	320	4,251	600
Vilas	183,936	8,883	49,569	169	6,649	426
Walworth	1,288,904	43,408	571,815	2,282	27,554	3,621
Washburn	151,519	4,941	45,870	1,180	2,035	371
Washington	1,100,631	30,276	560,477	2,387	14,664	2,591
Waukesha	3,540,489	82,127	2,040,030	2,682	39,406	11,573
Waupaca	664,020	20,452	214,424	1,492	10,465	1,874
Waushara	236,339	6,864	49,722	76	5,089	372
Winnebago	3,298,476	63,755	2,128,264	4,344	39,163	14,559
Wood	1,575,367	34,147	851,480	7,381	17,553	3,693
State at Large	1,278,954		810,506			
TOTAL	103,226,108	2,616,999	56,666,495	153,065	1,945,500	457,942

TABLE 4. TAXES RETAINED BY THE STATE ATTRIBUTED TO COUNTY OF ORIGIN. FISCAL YEAR ENDING JUNE 30, 1955. (Cont.)

	INHERITANCE AND GIFT			Motor Vehicle License	Lawsuit Tax	Per Cent Each Co. to Total
	Normal Tax	30% Surtax	Gift Tax			
Adams	1,956	677	-	70,609	145	.118
Ashland	19,100	6,316	2,069	145,035	480	.333
Barron	14,587	4,405	1,303	357,228	470	.557
Bayfield	5,598	1,878	36	103,366	205	.191
Brown	78,514	26,608	23,691	1,315,902	614	3.519
Buffalo	6,319	1,602	884	119,231	300	.184
Burnett	5,644	1,862	305	77,303	260	.113
Calumet	1,483	(380)	3,482	191,322	335	.383
Chippewa	33,329	11,423	4,071	372,554	350	.867
Clark	12,087	4,091	4,133	308,687	710	.476
Columbia	45,686	15,484	5,947	388,589	175	.765
Crawford	10,028	3,388	887	142,326	215	.225
Dane	196,488	129,475	29,029	1,806,018	6,295	5.121
Dodge	63,233	21,993	3,524	564,492	578	1.180
Door	32,048	10,630	3,125	212,843	-	.413
Douglas	26,215	9,196	4,810	352,159	185	.863
Dunn	35,178	11,759	1,046	230,981	420	.403
Eau Claire	108,096	35,897	13,760	512,992	500	1.405
Florence	830	294	-	30,972	55	.049
Fond du Lac	118,761	42,183	10,772	678,182	1,225	1.779
Forest	16	11	2,536	74,082	125	.110
Grant	59,703	19,883	7,749	403,647	610	.714
Green	60,241	19,934	5,144	272,319	44	.593
Green Lake	30,411	10,454	2,774	177,108	215	.349
Iowa	35,005	11,481	278	190,118	90	.332
Iron	9,812	3,282	49	73,557	270	.210
Jackson	17,445	5,727	4,202	138,294	242	.228
Jefferson	77,259	25,622	5,723	496,233	423	1.207
Juneau	8,528	3,107	681	154,459	460	.281
Kenosha	64,094	22,022	9,260	776,208	690	2.329
Kewaunee	5,820	2,064	2,359	157,774	95	.408
La Crosse	77,297	26,117	12,481	658,746	1,820	1.964
Lafayette	31,232	11,453	347	170,649	45	.305
Langlade	7,404	2,615	3,028	200,515	160	.322
Lincoln	6,841	2,347	1,017	193,868	273	.512
Manitowoc	69,353	23,544	12,557	661,641	590	1.964
Marathon	79,844	32,826	16,476	930,265	955	2.132
Marinette	13,278	5,659	6,779	310,054	655	.799
Marquette	1,661	458	719	87,285	230	.118
Milwaukee	2,102,101	816,150	325,272	7,496,015	26,069	34.053
Monroe	26,464	9,147	1,889	251,531	375	.425
Oconto	26,309	8,661	1,300	241,035	785	.417
Oneida	20,375	7,124	2,655	205,548	115	.530
Outagamie	120,628	40,286	24,111	780,739	1,050	2.441
Ozaukee	34,428	12,053	14,160	310,342	430	1.086
Pepin	3,203	1,078	406	63,504	80	.097
Pierce	19,441	6,496	507	185,885	549	.308
Polk	10,996	3,731	2,667	218,837	117	.353
Portage	20,718	8,465	1,829	327,144	660	.695
Price	5,838	2,027	1,126	151,212	440	.265
Racine	98,823	33,406	25,350	1,082,033	2,046	3.629
Richland	18,020	6,056	439	170,268	140	.279
Rock	148,629	49,711	26,196	1,000,959	2,220	3.643
Rusk	11,507	3,848	1,425	132,747	95	.231
St. Croix	14,340	6,056	7,909	233,394	500	.390
Sauk	52,519	17,687	1,175	390,870	720	.791
Sawyer	5,777	1,930	793	85,148	295	.133
Shawano	7,509	2,599	2,451	314,453	395	.481
Sheboygan	154,642	50,820	18,471	765,018	1,920	2.146
Taylor	5,025	1,816	1,094	155,053	448	.237
Trempealeau	15,006	5,700	512	205,945	361	.308
Vernon	12,912	4,484	144	229,930	325	.339
Vilas	9,656	3,359	671	104,099	455	.178
Walworth	98,692	32,652	3,292	505,203	385	1.249
Washburn	1,736	597	497	93,597	695	.147
Washington	61,096	14,157	3,668	410,844	471	1.066
Waukesha	209,600	67,371	25,679	1,059,996	2,025	3.430
Waupaca	43,181	14,519	10,354	346,662	597	.643
Waushara	18,541	6,132	857	148,431	255	.229
Winnebago	130,524	43,754	31,337	841,271	1,505	3.195
Wood	85,431	11,203	12,867	551,332	280	1.526
State at Large	1,897			466,551		1.239
TOTAL	5,065,988	1,860,462	758,136	33,633,209	68,312	100.000

TABLE 5. COUNTY SUMMARY OF STATE AIDS AND SHARED TAX PAYMENTS, FISCAL YEAR ENDING JUNE 30, 1955

	Total Aids and Shared Taxes	Aids to Local Schools	Aids to Local Governments	Aids to County Governments	State Taxes Shared	Per Cent to Total
Adams	516,641	92,303	167,756	182,619	73,963	.306
Ashland	1,391,427	447,234	221,276	325,309	397,608	.825
Barron	1,594,905	438,105	337,504	530,636	288,660	.945
Bayfield	1,241,880	371,881	310,059	403,255	156,685	.736
Brown	4,662,003	555,466	598,307	631,864	2,876,366	2.763
Buffalo	719,647	156,926	136,147	302,730	123,844	.426
Burnett	761,432	221,403	193,908	288,302	57,819	.451
Calumet	645,539	81,487	135,338	155,809	272,905	.383
Chippewa	2,057,327	384,188	352,577	535,184	785,378	1.219
Clark	1,316,396	288,221	361,709	412,582	253,884	.780
Columbia	1,568,555	378,294	271,885	419,879	498,497	.929
Crawford	719,660	188,510	180,484	226,269	124,397	.426
Dane	7,508,890	1,155,635	941,729	1,520,971	3,890,555	4.449
Dodge	2,025,191	292,658	358,643	621,662	752,218	1.200
Door	840,970	163,039	194,869	250,722	232,340	.498
Douglas	3,354,415	664,943	586,795	879,670	1,223,007	1.988
Dunn	1,199,593	314,387	248,492	400,973	235,741	.711
Eau Claire	2,737,694	552,492	417,045	728,745	1,039,412	1.622
Florence	443,062	149,969	64,055	187,027	42,011	.263
Fond du Lac	2,729,395	366,854	348,208	719,412	1,294,921	1.617
Forest	850,028	292,659	132,946	363,710	60,713	.504
Grant	1,763,944	318,404	385,493	690,532	369,515	1.045
Green	1,000,960	182,801	217,366	254,940	345,853	.593
Green Lake	575,332	99,745	115,020	162,245	198,322	.341
Iowa	760,469	144,518	184,465	254,546	176,940	.451
Iron	628,779	160,041	108,063	165,130	195,545	.373
Jackson	1,090,859	406,956	215,486	351,136	117,281	.646
Jefferson	1,767,831	299,928	300,378	365,563	801,962	1.048
Juneau	986,481	280,609	222,756	304,492	178,624	.585
Kenosha	3,358,786	483,218	394,198	621,967	1,859,403	1.990
Kewaunee	676,527	121,420	125,879	148,136	281,082	.401
La Crosse	3,063,193	487,031	376,328	650,047	1,549,787	1.815
Lafayette	732,823	156,820	170,458	243,870	161,675	.434
Langlade	1,016,240	280,105	172,703	381,157	182,283	.602
Lincoln	1,233,600	265,729	201,193	317,067	449,611	.731
Manitowoc	2,730,327	363,292	407,366	495,266	1,464,403	1.618
Marathon	3,377,981	684,358	584,256	631,935	1,477,432	2.002
Marinette	1,928,039	430,570	348,275	474,023	675,171	1.142
Marquette	396,696	65,699	88,819	185,749	56,429	.235
Milwaukee	47,114,927	4,357,275	3,778,290	6,627,394	32,351,968	27.917
Monroe	1,224,605	362,994	240,051	375,842	245,718	.726
Oconto	1,226,859	340,499	286,296	368,284	231,780	.727
Oneida	1,180,069	207,721	231,147	329,580	411,621	.699
Outagamie	3,377,439	456,538	496,406	550,112	1,874,383	2.001
Ozaukee	1,746,666	139,373	139,333	140,337	1,327,623	1.035
Pepin	334,639	88,955	63,013	133,170	49,501	.198
Pierce	913,282	222,835	188,074	333,800	168,573	.541
Polk	1,445,029	499,544	304,339	414,515	226,631	.856
Portage	1,535,857	315,732	288,339	422,224	509,562	.910
Price	951,619	306,528	206,952	277,940	160,199	.564
Racine	4,892,210	597,691	550,421	758,001	2,986,097	2.899
Richland	770,772	200,035	153,761	280,547	136,429	.457
Rock	4,968,994	671,008	522,438	680,405	3,095,143	2.944
Rusk	1,168,670	502,827	178,761	314,876	172,206	.692
St. Croix	1,084,077	291,738	235,773	296,474	260,092	.642
Sauk	1,568,980	293,169	301,900	453,774	520,137	.930
Sawyer	754,428	192,759	186,547	288,881	86,241	.447
Shawano	1,480,330	506,281	284,723	427,093	262,233	.877
Sheboygan	3,299,165	472,835	419,673	723,308	1,683,349	1.955
Taylor	943,453	304,242	217,861	299,738	121,612	.559
Trempealeau	1,221,458	366,888	200,854	495,246	158,470	.724
Vernon	1,156,697	308,935	249,587	422,278	175,897	.685
Vilas	563,647	63,539	179,476	214,552	106,080	.334
Walworth	1,812,098	300,917	286,296	382,765	842,120	1.074
Washburn	888,812	365,213	187,239	252,113	84,247	.527
Washington	1,374,181	201,846	204,108	234,774	733,453	.814
Waukesha	4,213,033	699,319	443,977	546,351	2,523,386	2.496
Waupaca	1,406,745	366,011	267,535	418,605	354,594	.834
Waushara	712,234	129,463	165,648	308,877	108,246	.422
Winnebago	4,364,016	578,068	505,479	618,960	2,661,509	2.586
Wood	2,415,749	371,784	395,246	572,818	1,075,901	1.431
State-at-Large	681,257			681,257		.404
TOTAL	168,765,522	27,870,480	23,537,777	36,430,022	80,927,243	100.000

TABLE 6. COUNTY SUMMARY OF STATE AIDS CLASSIFIED BY TYPE, FISCAL YEAR ENDING JUNE 30, 1955

	Total Aids	Educational Aids	Welfare Aids	Highway Aids	Other Aids	Per Cent to Total
Adams	442,751	95,581	78,131	252,332	16,707	.502
Ashland	995,357	467,001	226,694	267,355	34,307	1.129
Barron	1,306,637	465,703	344,333	432,543	64,058	1.481
Bayfield	1,091,781	376,197	242,232	419,321	54,031	1.238
Brown	1,785,637	563,591	423,549	602,966	195,531	2.025
Buffalo	595,803	177,041	101,888	291,918	24,956	.676
Burnett	707,809	226,402	160,548	283,706	37,153	.803
Calumet	372,634	86,008	83,154	170,636	32,836	.422
Chippewa	1,272,872	392,713	340,028	470,249	69,882	1.443
Clark	1,067,522	297,208	221,182	468,769	80,363	1.210
Columbia	1,070,058	407,337	229,413	369,114	64,194	1.213
Crawford	595,263	192,968	146,070	230,863	25,362	.675
Dane	3,618,335	1,174,186	1,148,994	1,013,043	282,112	4.102
Dodge	1,272,973	317,581	377,374	477,177	100,841	1.443
Door	608,647	186,707	113,213	270,976	37,751	.690
Douglas	2,142,140	665,246	579,448	770,113	127,333	2.429
Dunn	963,852	342,730	207,784	371,104	42,234	1.093
Eau Claire	1,699,936	557,092	559,110	492,000	91,734	1.927
Florence	404,278	150,079	147,207	89,625	17,367	.458
Fond du Lac	1,434,474	376,038	506,570	438,892	112,974	1.626
Forest	790,921	297,169	287,993	186,661	19,098	.897
Grant	1,394,429	328,024	343,455	650,504	72,446	1.581
Green	655,107	203,259	112,794	290,283	48,771	.743
Green Lake	377,010	104,489	77,636	164,391	30,494	.427
Iowa	583,529	153,239	115,329	280,437	34,524	.662
Iron	440,125	161,848	97,180	132,924	48,173	.499
Jackson	977,930	411,872	217,283	297,400	51,375	1.109
Jefferson	965,869	304,618	226,735	350,422	84,094	1.095
Juneau	808,453	298,681	163,905	312,066	33,801	.917
Kenosha	1,499,383	487,881	482,308	410,178	119,016	1.700
Kewaunee	395,445	125,219	62,003	178,439	29,784	.448
La Crosse	1,513,406	491,560	429,194	478,383	114,269	1.716
Lafayette	571,148	167,139	122,489	248,214	33,306	.648
Langlade	838,665	302,601	239,488	239,374	57,202	.951
Lincoln	788,840	286,635	174,859	268,785	58,561	.894
Manitowoc	1,265,924	385,447	315,459	454,092	110,926	1.435
Marathon	1,900,643	694,747	323,842	735,705	146,349	2.155
Marinette	1,261,713	453,207	259,831	451,233	97,442	1.431
Marquette	340,267	70,538	88,445	162,848	18,436	.386
Milwaukee	15,030,123	4,373,055	5,920,461	3,526,394	1,210,213	17.041
Monroe	978,999	372,139	214,875	343,213	48,772	1.110
Oconto	996,625	344,397	213,908	388,127	50,193	1.130
Oneida	773,929	212,690	197,930	308,046	55,263	.877
Outagamie	1,503,056	481,031	342,928	546,127	132,970	1.704
Ozaukee	419,043	143,583	62,489	162,234	50,737	.475
Pepin	285,138	93,771	77,787	100,647	12,933	.323
Pierce	744,709	229,016	213,591	265,772	36,330	.844
Polk	1,218,800	524,889	239,201	412,057	42,653	1.382
Portage	1,026,326	320,741	248,750	403,310	53,525	1.164
Price	794,785	310,102	159,785	281,713	43,185	.901
Racine	1,906,113	637,927	562,571	526,290	179,325	2.161
Richland	634,343	224,171	141,993	236,980	31,199	.719
Rock	1,873,851	680,653	479,671	556,170	157,357	2.125
Rusk	999,649	506,825	194,151	257,624	41,049	1.133
St. Croix	823,985	302,486	141,767	336,791	42,941	.934
Sauk	1,048,843	321,479	267,648	392,227	67,489	1.189
Sawyer	672,382	197,371	173,006	264,569	37,436	.762
Shawano	1,218,336	516,039	263,883	379,634	58,780	1.382
Sheboygan	1,615,816	497,072	505,615	484,361	128,768	1.832
Taylor	822,500	324,296	166,970	300,435	30,799	.933
Trempealeau	1,062,988	375,555	263,544	385,840	38,049	1.205
Vernon	980,800	335,423	249,137	351,737	44,503	1.112
Vilas	458,867	68,943	97,966	267,742	24,216	.520
Walworth	969,978	310,487	243,666	329,329	86,496	1.100
Washburn	809,784	369,029	134,121	262,595	44,039	.918
Washington	640,728	206,412	114,648	252,291	67,377	.727
Waukesha	1,689,647	709,551	321,111	492,169	166,816	1.916
Waupaca	1,052,160	374,319	255,814	359,313	62,714	1.193
Waushara	603,988	146,401	171,082	260,331	26,174	.685
Winnebago	1,702,507	582,206	446,580	533,835	139,886	1.930
Wood	1,341,657	391,603	386,602	468,720	94,732	1.521
State-at-Large	681,257		681,257			.773
TOTAL	88,199,278	28,729,244	24,531,658	28,911,664	6,026,712	100.000

TABLE 7. STATE AIDS PAID TO SCHOOLS AND COUNTIES FOR EDUCATION. FISCAL YEAR ENDING JUNE 30, 1955.

	Total Aid for Education	Total Aid To Local Schools	Elementary and High School Aid	Tuition Aids 40.655	Transportation Aids	Handicapped Children	Home Bound Children
Adams	95,581	92,303	68,344	-	23,791	-	-
Ashland	467,001	447,234	387,681	1,562	47,044	3,042	-
Barron	465,703	438,105	365,459	-	59,419	4,895	-
Bayfield	376,197	371,881	305,898	592	65,125	-	-
Brown	563,591	555,466	395,081	2,272	77,466	70,045	-
Buffalo	177,041	156,926	115,755	-	40,367	-	100
Burnett	226,402	221,403	184,781	-	36,552	-	-
Calumet	86,008	81,487	60,305	736	18,908	239	103
Chippewa	392,713	384,188	296,917	1,700	73,236	6,757	-
Clark	297,208	288,221	223,025	-	63,936	-	-
Columbia	407,337	378,294	310,139	-	64,213	2,456	45
Crawford	192,968	188,510	157,677	-	30,518	-	-
Dane	1,174,186	1,155,635	849,652	11,722	147,757	129,207	1,026
Dodge	317,581	292,668	215,882	-	56,862	9,711	681
Door	186,707	163,039	115,292	-	39,323	1,906	-
Douglas	665,246	664,943	526,326	5,675	91,556	29,480	20
Dunn	342,730	314,387	260,882	-	48,911	2,101	-
Eau Claire	557,092	552,492	432,943	-	68,548	39,970	100
Florence	150,079	149,969	136,187	-	13,782	-	-
Fond du Lac	376,038	366,854	294,583	4,045	38,068	19,836	-
Forest	297,169	292,659	259,806	-	32,853	-	-
Grant	328,024	318,404	255,440	-	62,075	-	-
Green	203,259	182,801	149,753	-	29,314	2,163	30
Green Lake	104,489	99,745	73,340	-	25,323	962	50
Iowa	153,239	144,518	116,241	-	27,451	-	-
Iron	161,848	160,041	137,074	-	20,487	2,480	-
Jackson	411,872	406,956	361,264	-	42,474	2,637	-
Jefferson	304,618	299,928	230,983	-	42,800	7,912	-
Juneau	296,681	280,609	240,144	-	39,445	31	-
Kenosha	487,881	483,218	349,963	-	54,408	68,721	-
Kewaunee	125,219	121,430	83,682	-	33,600	3,485	36
La Crosse	491,560	487,031	394,092	-	35,404	46,989	-
Lafayette	167,139	156,820	128,709	-	27,561	39	-
Langlade	302,601	280,105	224,607	-	39,570	6,940	-
Lincoln	286,635	265,729	196,995	1,078	54,629	4,302	-
Manitowoc	385,447	363,292	267,438	-	58,953	16,043	-
Marathon	694,747	684,358	523,071	567	119,567	28,328	293
Marinette	453,207	430,570	326,475	-	84,052	8,403	-
Marquette	70,538	65,699	43,247	-	22,452	-	-
Milwaukee	4,373,055	4,357,275	3,593,202	34,693	182,681	465,516	16,067
Monroe	372,139	362,994	307,027	3,948	50,998	-	-
Oconto	344,397	340,499	292,641	-	47,858	-	-
Oneida	212,690	207,721	143,345	-	48,513	5,737	-
Outagamie	481,031	456,538	355,161	-	48,209	30,676	100
Ozaukee	143,583	139,373	95,101	-	29,592	7,713	-
Pepin	93,771	88,955	73,121	313	15,143	-	-
Pierce	229,016	222,835	172,213	-	50,237	-	-
Polk	524,889	499,544	419,199	-	79,358	-	-
Portage	320,741	315,732	232,497	-	48,958	23,913	-
Price	310,102	306,528	258,547	-	47,981	-	-
Racine	637,927	597,691	467,414	6,382	57,250	56,195	23
Richland	224,171	200,035	165,375	-	33,846	-	-
Rock	680,653	671,008	543,681	-	60,091	44,600	842
Rusk	506,825	502,827	434,039	-	66,745	1,819	-
St. Croix	302,486	291,738	239,640	-	49,184	2,305	-
Sauk	321,479	293,169	246,358	764	45,830	-	-
Sawyer	197,371	192,759	154,534	-	38,225	-	-
Shawano	516,039	506,281	411,670	4,521	87,414	2,123	-
Sheboygan	497,072	472,835	386,742	-	50,517	25,361	89
Taylor	324,296	304,242	244,288	-	57,710	2,244	-
Trempealeau	375,555	366,888	306,704	-	59,358	7	-
Vernon	335,423	308,935	257,993	-	50,312	-	-
Vilas	68,943	63,539	36,031	-	27,508	-	-
Walworth	310,487	300,917	237,328	-	54,332	8,568	-
Washburn	369,029	365,213	309,058	-	51,488	4,667	-
Washington	206,412	201,846	137,651	-	45,421	5,506	-
Waukesha	709,551	699,319	519,599	26,054	110,763	31,237	200
Waupaca	374,319	366,011	299,776	134	61,410	4,327	-
Waushara	146,401	129,463	95,708	-	33,755	-	-
Winnebago	582,206	578,068	425,416	4,369	56,270	61,634	-
Wood	391,603	371,784	290,333	-	50,833	12,205	-
TOTAL	28,729,244	27,870,480	22,216,525	111,127	3,755,590	1,317,433	19,805

TABLE 7. STATE AIDS PAID TO SCHOOLS AND COUNTIES FOR EDUCATION. FISCAL YEAR ENDING JUNE 30, 1955. (Cont.)

	Vocational School Aid	Voc. Aid to High Schools	EDUCATION AIDS PAID TO COUNTY TREASURERS				
			Total County	Supervising Teachers	Teacher Training	Tuition 40.71(10)	Co. Ag. School
Adams	-	168	3,278	3,278	-	-	-
Ashland	7,660	245	19,767	4,767	15,000	-	-
Barron	7,303	1,029	27,598	9,435	18,163	-	-
Bayfield	-	266	4,316	4,316	-	-	-
Brown	10,126	476	8,125	8,125	-	-	-
Buffalo	-	704	20,115	4,706	15,000	409	-
Burnett	-	70	4,999	4,999	-	-	-
Calumet	762	434	4,521	4,521	-	-	-
Chippewa	4,751	827	8,525	8,525	-	-	-
Clark	-	1,260	8,987	8,987	-	-	-
Columbia	804	637	29,043	9,611	19,432	-	-
Crawford	-	315	4,458	4,458	-	-	-
Dane	15,655	616	18,551	18,551	-	-	-
Dodge	8,804	728	24,913	9,213	15,700	-	-
Door	6,119	399	23,668	4,518	19,150	-	-
Douglas	10,126	1,760	303	-	-	303	-
Dunn	1,883	610	28,343	7,843	12,500	-	8,000
Eau Claire	10,126	805	4,600	4,600	-	-	-
Florence	-	-	110	-	-	110	-
Fond du Lac	10,126	196	9,184	9,184	-	-	-
Forest	-	-	4,510	3,943	-	567	-
Grant	-	889	9,620	9,340	-	280	-
Green	925	616	20,458	5,095	15,000	363	-
Green Lake	-	70	4,744	4,744	-	-	-
Iowa	-	826	8,721	8,721	-	-	-
Iron	-	-	1,807	1,807	-	-	-
Jackson	-	581	4,916	4,916	-	-	-
Jefferson	17,561	672	4,690	4,690	-	-	-
Juneau	709	280	18,072	3,072	15,000	-	-
Kenosha	10,126	-	4,663	4,558	-	105	-
Kewaunee	-	627	3,789	3,789	-	-	-
La Crosse	10,126	420	4,529	4,529	-	-	-
Lafayette	-	511	10,319	9,726	-	593	-
Langlade	8,988	-	22,496	4,448	18,048	-	-
Lincoln	8,725	-	20,906	4,825	16,081	-	-
Manitowoc	18,858	-	22,155	3,655	18,500	-	-
Marathon	10,126	2,406	10,389	10,389	-	-	-
Marinette	11,073	567	22,637	4,218	18,419	-	-
Marquette	-	-	4,839	4,839	-	-	-
Milwaukee	65,116	-	15,780	9,490	-	6,290	-
Monroe	594	427	9,145	9,145	-	-	-
Oconto	-	-	3,898	3,898	-	-	-
Oneida	10,126	-	4,969	4,969	-	-	-
Outagamie	21,713	679	24,493	8,793	15,700	-	-
Ozaukee	6,967	-	4,210	4,210	-	-	-
Pepin	-	378	4,816	4,816	-	-	-
Pierce	-	385	6,181	5,076	-	1,105	-
Polk	-	987	25,345	10,345	15,000	-	-
Portage	10,126	238	5,009	5,009	-	-	-
Price	-	-	3,574	3,574	-	-	-
Racine	10,126	301	40,236	10,236	22,000	-	8,000
Richland	814	-	24,136	9,136	15,000	-	-
Rock	20,253	1,541	9,645	9,645	-	-	-
Rusk	-	224	3,998	3,998	-	-	-
St. Croix	-	609	10,748	10,231	-	517	-
Sauk	-	217	28,310	9,891	18,419	-	-
Sawyer	-	-	4,612	4,612	-	-	-
Shawano	-	553	9,758	9,758	-	-	-
Sheboygan	10,126	-	24,237	9,237	15,000	-	-
Taylor	-	-	20,054	5,054	15,000	-	-
Trempealeau	-	819	8,667	8,667	-	-	-
Vernon	-	630	26,488	7,988	18,500	-	-
Vilas	-	-	5,404	5,030	-	374	-
Walworth	157	532	9,570	9,570	-	-	-
Washburn	-	-	3,816	3,816	-	-	-
Washington	12,694	574	4,566	4,566	-	-	-
Waukesha	11,235	231	10,232	10,232	-	-	-
Waupaca	-	364	8,308	8,308	-	-	-
Waushara	-	-	16,938	4,438	12,500	-	-
Winnebago	30,379	-	4,138	4,138	-	-	-
Wood	18,112	301	19,819	4,819	15,000	-	-
TOTAL	420,000	30,000	858,764	453,636	378,112	11,016	16,000

TABLE 8. STATE AIDS FOR PUBLIC WELFARE PAID TO THE COUNTY, FISCAL YEAR ENDING JUNE 30, 1955

	Total Welfare Aids	Old Age Assistance	Aids to Dependent Children	County Insane Asylums	County T. B. Sanatoria	County Welfare Admin.	Other Welfare Aids	Aids for the Blind	Aids for the Disabled	County Nurses Aid
Adams	78,131	45,407	9,955	10,687	1,389	3,543	2,218	2,349	2,583	-
Ashland	226,694	109,302	41,236	34,088	10,828	7,741	16,181	2,823	3,495	1,000
Barron	344,333	194,836	64,016	36,436	9,396	11,342	16,183	4,372	6,752	1,000
Bayfield	242,232	143,226	30,702	19,253	5,479	6,447	27,576	3,518	5,031	1,000
Brown	423,549	167,096	84,742	106,096	31,926	16,882	887	5,835	9,085	1,000
Buffalo	101,888	56,367	10,933	23,588	4,509	2,923	133	114	2,321	1,000
Burnett	160,548	86,132	23,991	16,436	5,668	5,100	15,371	1,618	3,232	1,000
Calumet	83,154	32,222	12,036	25,868	2,313	3,300	822	283	5,310	1,000
Chippewa	340,028	160,924	71,451	58,493	5,670	10,721	14,321	5,470	11,978	1,000
Clark	221,182	119,437	28,725	57,274	4,168	6,316	114	1,439	3,626	83
Columbia	229,413	108,115	37,876	64,312	6,081	6,416	1,003	2,864	1,746	1,000
Crawford	146,070	85,542	24,799	20,375	2,679	4,689	4,971	2,500	265	250
Dane	1,148,994	552,306	290,928	172,176	50,336	37,214	5,939	15,901	23,194	1,000
Dodge	377,374	179,939	78,834	80,799	9,643	12,810	205	7,471	6,673	1,000
Door	113,213	56,963	17,875	22,484	5,447	4,669	7	1,689	3,079	1,000
Douglas	579,448	266,878	107,544	94,290	34,301	17,892	37,078	5,951	14,514	1,000
Dunn	207,784	115,494	30,317	33,249	4,727	8,473	8,759	2,540	3,225	1,000
Eau Claire	559,110	294,280	107,964	60,108	15,084	17,454	32,354	9,189	21,677	1,000
Florence	147,207	34,711	24,522	6,003	1,729	3,230	75,087	749	176	1,000
Fond du Lac	506,570	263,711	101,469	88,749	14,901	17,267	61	11,271	8,141	1,000
Forest	287,993	74,726	52,610	15,951	9,272	5,650	123,430	3,937	1,417	1,000
Grant	343,455	196,830	66,138	47,344	3,551	10,263	6,640	5,373	6,316	1,000
Green	112,794	57,804	9,317	32,533	2,389	4,654	-	3,268	1,829	1,000
Green Lake	77,636	37,728	10,242	19,249	3,553	2,985	217	1,474	1,186	1,000
Iowa	115,329	68,170	12,746	24,398	2,565	3,728	153	1,322	1,247	1,000
Iron	97,180	44,675	17,506	20,115	9,969	2,725	47	734	409	1,000
Jackson	217,283	103,790	48,329	25,495	1,779	6,689	27,755	1,659	1,787	-
Jefferson	226,735	95,614	33,174	64,228	14,584	9,675	778	1,683	5,999	1,000
Juneau	163,905	93,876	21,345	26,788	4,824	4,599	8,863	1,751	1,692	167
Kenosha	482,308	225,245	104,085	95,777	27,173	16,814	1,870	4,641	5,703	1,000
Kewaunee	62,003	26,199	8,059	17,279	2,674	3,850	163	416	2,696	667
La Crosse	429,194	224,081	80,241	85,599	18,109	12,210	904	4,536	2,514	1,000
Lafayette	122,489	74,872	18,389	18,842	1,656	4,347	-	798	2,585	1,000
Langlade	239,488	127,338	51,784	31,994	6,531	6,790	7,060	2,528	4,463	1,000
Lincoln	174,859	93,241	36,145	23,774	4,911	4,750	4,889	2,408	3,741	1,000
Manitowoc	315,459	126,301	46,701	96,526	23,910	7,981	204	5,247	7,589	1,000
Marathon	323,842	147,376	38,306	101,439	17,539	10,084	897	2,378	4,823	1,000
Marinette	259,831	120,443	63,795	45,881	11,338	7,343	156	5,092	4,783	1,000
Marquette	88,445	48,232	11,256	14,954	1,879	3,254	2,831	3,008	2,031	1,000
Milwaukee	5,920,461	2,240,217	1,232,542	1,718,374	281,729	238,510	41,620	78,287	89,182	-
Monroe	214,875	101,878	51,350	42,286	4,858	6,016	1,292	2,760	3,435	1,000
Oconto	213,9[illegible]	103,071	41,926	46,287	6,444	8,074	397	3,285	3,424	1,000
Oneida	[illegible]	109,353	39,874	23,780	5,046	8,037	858	3,531	6,451	1,000
Outagamie	347,[illegible]8	128,392	80,541	81,486	27,859	11,227	1,566	5,628	6,146	83
Ozaukee	52,[illegible]	21,920	4,837	25,742	2,910	3,323	-	383	2,791	583
Pepin	77,787	45,413	6,171	10,786	2,775	2,649	6,300	277	2,416	1,000
Pierce	213,591	127,551	32,962	24,310	1,367	7,680	13,820	1,262	4,639	-
Polk	239,201	141,252	37,871	26,745	3,626	7,461	12,777	4,093	4,793	583
Portage	248,750	124,543	39,230	48,745	13,320	8,505	1,155	2,743	9,509	1,000
Price	159,785	86,965	24,177	32,315	1,751	4,459	4,707	779	3,632	1,000
Racine	562,571	208,182	141,601	146,713	38,254	12,197	1,805	6,598	6,221	1,000
Richland	141,993	79,804	20,399	24,940	3,846	5,588	47	3,436	2,933	1,000
Rock	479,671	239,182	69,444	105,915	29,005	14,551	339	9,344	10,891	1,000
Rusk	194,151	113,277	29,329	26,935	3,797	5,636	9,827	1,037	3,313	1,000
St. Croix	141,767	76,738	14,620	33,196	7,322	6,217	-	1,108	2,316	250
Sauk	267,648	137,410	46,114	61,762	2,293	8,042	136	4,288	6,603	1,000
Sawyer	173,006	81,377	38,968	16,151	4,363	5,019	20,550	2,555	3,023	1,000
Shawano	263,883	129,518	53,687	41,364	7,974	9,165	13,222	3,388	4,898	667
Sheboygan	505,615	234,805	89,339	107,406	36,921	16,856	1,172	6,317	11,799	1,000
Taylor	166,970	100,888	20,479	26,497	2,687	4,681	7,798	1,050	1,890	1,000
Trempealeau	263,544	152,756	32,987	40,834	7,239	5,705	13,615	2,979	6,429	1,000
Vernon	249,137	131,115	47,876	44,237	5,340	6,033	6,746	2,053	4,737	1,000
Vilas	97,966	41,798	22,729	8,150	3,212	3,580	14,299	1,096	2,102	1,000
Walworth	243,666	115,534	29,461	70,905	5,081	12,631	707	3,269	5,078	1,000
Washburn	134,121	76,145	20,809	16,286	3,810	6,713	5,953	1,780	1,625	1,000
Washington	114,648	39,531	12,062	45,489	4,764	5,924	-	554	5,324	1,000
Waukesha	321,111	156,333	47,463	79,601	7,086	19,179	-	5,576	4,873	1,000
Waupaca	255,814	145,410	38,845	48,227	6,013	8,613	106	2,827	5,023	750
Waushara	171,082	103,960	17,183	20,458	4,314	4,454	12,861	1,594	5,258	1,000
Winnebago	446,580	186,291	70,905	127,946	26,357	19,920	194	5,919	8,048	1,000
Wood	386,602	187,037	85,770	73,096	14,346	10,764	4,764	3,963	5,862	1,000
State-at-Large	681,257	-	-	314,135	367,122	-	-	-	-	-
TOTAL	24,531,658	11,029,075	4,471,634	5,400,029	1,337,311	830,229	644,760	313,958	443,579	61,083

TABLE 10. OTHER MISCELLANEOUS STATE AIDS PAID DURING THE FISCAL YEAR ENDING JUNE 30, 1955

	Total Other Aids	AIDS TO SCHOOLS			AIDS TO MUNICIPALITIES			AIDS TO COUNTIES			
		Total School	Highway Privilege	Forest Crop	Total Local	Highway Privilege	Forest Crop	Total County	County Forest	Forest Crop	County Fair
Adams	16,707	73	-	73	13,456	13,383	73	3,178	-	37	3,141
Ashland	34,307	1,538	-	1,538	27,366	25,828	1,538	5,403	3,835	769	799
Barron	64,058	392	-	392	59,419	59,027	392	4,247	948	196	3,103
Bayfield	54,031	6,586	-	6,586	25,921	19,335	6,586	21,524	16,176	3,292	2,056
Brown	195,531	-	-	-	190,822	190,822	-	4,709	-	-	4,709
Buffalo	24,956	-	-	-	22,698	22,698	-	2,258	-	-	2,258
Burnett	37,153	4,196	-	4,196	17,760	13,564	4,196	15,197	10,610	2,099	2,488
Calumet	32,836	-	-	-	30,577	30,577	-	2,259	-	-	2,259
Chippewa	69,882	923	-	923	61,922	60,999	923	7,037	2,314	462	4,261
Clark	80,363	5,010	-	5,010	57,758	52,748	5,010	17,595	12,942	2,505	2,148
Columbia	64,194	-	-	-	60,345	60,345	-	3,849	-	-	3,849
Crawford	25,362	-	-	-	23,068	23,068	-	2,294	-	-	2,294
Dane	282,112	-	-	-	278,469	278,469	-	3,643	-	-	3,643
Dodge	100,841	-	-	-	96,495	96,495	-	4,346	-	-	4,346
Door	37,751	17	-	17	35,345	35,328	17	2,389	-	8	2,381
Douglas	127,333	10,732	-	10,732	82,565	71,833	10,732	34,036	24,170	5,364	4,502
Dunn	42,234	-	-	-	39,891	39,891	-	2,343	-	-	2,343
Eau Claire	91,734	1,654	-	1,654	83,738	82,084	1,654	6,342	4,205	826	1,311
Florence	17,367	3,227	-	3,227	8,400	5,173	3,227	5,740	3,933	1,614	193
Fond du Lac	112,974	-	-	-	108,915	108,915	-	4,059	-	-	4,059
Forest	19,098	1,606	-	1,606	14,675	13,069	1,606	2,817	1,069	802	946
Grant	72,446	-	-	-	66,735	66,735	-	5,711	-	-	5,711
Green	48,771	-	-	-	45,221	45,221	-	3,550	-	-	3,550
Green Lake	30,494	-	-	-	29,155	29,155	-	1,339	-	-	1,339
Iowa	34,524	-	-	-	31,021	31,021	-	3,503	-	-	3,503
Iron	48,173	6,891	-	6,891	19,133	12,242	6,891	22,149	17,339	3,446	1,364
Jackson	51,375	4,352	-	4,352	30,772	26,420	4,352	16,251	11,222	2,176	2,853
Jefferson	84,094	-	-	-	79,761	79,761	-	4,333	-	-	4,333
Juneau	33,801	596	-	596	27,945	27,349	596	5,260	1,516	299	3,445
Kenosha	119,016	-	-	-	114,925	114,925	-	4,091	-	-	4,091
Kewaunee	29,784	-	-	-	26,877	26,877	-	2,907	-	-	2,907
La Crosse	114,269	-	-	-	109,263	109,263	-	5,006	-	-	5,006
Lafayette	33,306	-	-	-	29,850	29,850	-	3,456	-	-	3,456
Langlade	57,202	4,700	-	4,700	37,543	32,843	4,700	14,959	11,282	2,350	1,327
Lincoln	58,561	4,851	-	4,851	39,663	34,812	4,851	14,047	9,593	2,426	2,028
Manitowoc	110,926	-	-	-	107,149	107,149	-	3,777	-	-	3,777
Marathon	146,349	94	-	94	140,575	140,481	94	5,680	-	46	5,634
Marinette	97,442	8,845	-	8,845	58,706	49,861	8,845	29,891	22,753	4,422	2,716
Marquette	18,436	-	-	-	16,271	16,271	-	2,165	-	-	2,165
Milwaukee	1,210,213	267,164	267,164	-	941,948	941,948	-	1,101	-	-	1,101
Monroe	48,772	112	-	112	44,743	44,631	112	3,917	290	57	3,570
Oconto	50,193	1,546	-	1,546	41,163	39,617	1,546	7,484	3,949	774	2,761
Oneida	55,263	5,481	-	5,481	37,187	31,706	5,481	12,595	8,000	2,741	1,854
Outagamie	132,970	-	-	-	129,456	129,456	-	3,514	-	-	3,514
Ozaukee	50,737	-	-	-	47,661	47,661	-	3,076	-	-	3,076
Pepin	12,933	-	-	-	11,374	11,374	-	1,559	-	-	1,559
Pierce	36,330	-	-	-	33,291	33,291	-	3,039	-	-	3,039
Polk	42,653	402	-	402	37,984	37,582	402	4,267	963	202	3,102
Portage	53,525	31	-	31	52,234	52,203	31	1,260	-	15	1,245
Price	43,185	3,365	-	3,365	27,658	24,293	3,365	12,162	8,466	1,682	2,014
Racine	179,325	-	-	-	175,972	175,972	-	3,353	-	-	3,353
Richland	31,199	-	-	-	28,334	28,334	-	2,865	-	-	2,865
Rock	157,357	-	-	-	152,324	152,324	-	5,033	-	-	5,033
Rusk	41,049	3,185	-	3,185	25,897	22,712	3,185	11,967	8,111	1,592	2,264
St. Croix	42,941	-	-	-	40,650	40,650	-	2,291	-	-	2,291
Sauk	67,489	-	-	-	64,139	64,139	-	3,350	-	-	3,350
Sawyer	37,436	4,195	-	4,195	17,973	13,778	4,195	15,268	10,746	2,097	2,425
Shawano	58,780	239	-	239	54,354	54,115	239	4,187	-	118	4,069
Sheboygan	128,768	-	-	-	124,030	124,030	-	4,738	-	-	4,738
Taylor	30,799	659	-	659	26,875	26,216	659	3,265	1,596	330	1,339
Trempealeau	38,049	-	-	-	36,379	36,379	-	1,670	-	-	1,670
Vernon	44,503	-	-	-	40,693	40,693	-	3,810	-	-	3,810
Vilas	24,216	1,300	-	1,300	18,134	16,834	1,300	4,782	3,152	650	980
Walworth	86,496	-	-	-	80,800	80,800	-	5,696	-	-	5,696
Washburn	44,039	5,219	-	5,219	21,382	16,163	5,219	17,438	13,337	2,610	1,491
Washington	67,377	-	-	-	64,406	64,406	-	2,971	-	-	2,971
Waukesha	166,816	-	-	-	162,408	162,408	-	4,408	-	-	4,408
Waupaca	62,714	9	-	9	58,448	58,439	9	4,257	-	5	4,252
Waushara	26,174	-	-	-	23,782	23,782	-	2,392	-	-	2,392
Winnebago	139,886	-	-	-	134,774	134,774	-	5,112	-	-	5,112
Wood	94,732	1,809	-	1,809	84,185	82,376	1,809	8,738	3,758	904	4,076
TOTAL	6,026,712	360,999	267,164	93,835	5,190,808	5,096,973	93,835	474,905	216,275	46,916	211,714

TABLE 11. COUNTY AND STATE ASSESSMENT AS DETERMINED BY THE WISCONSIN DEPARTMENT OF TAXATION FOR 1955.

County	All Property	Real Estate	Personal Property	Per Cent to Total of All Property
Adams	22,952,685	20,838,300	2,114,385	0.164
Ashland	36,583,555	31,356,000	5,227,555	0.262
Barron	87,651,850	70,012,000	17,639,850	0.628
Bayfield	25,063,710	20,980,300	4,083,410	0.179
Brown	430,298,190	366,685,000	63,613,190	3.081
Buffalo	38,235,535	31,328,900	6,906,635	0.274
Burnett	18,700,380	15,056,400	3,643,980	0.134
Calumet	75,532,350	62,982,800	12,549,550	0.541
Chippewa	104,390,080	88,123,700	16,266,380	0.748
Clark	82,905,080	65,813,800	17,091,280	0.594
Columbia	116,854,180	99,666,900	17,187,280	0.837
Crawford	43,469,140	35,317,800	8,151,340	0.311
Dane	830,934,210	732,330,500	98,603,710	5.950
Dodge	223,659,820	190,610,300	33,049,520	1.602
Door	81,364,910	71,550,200	9,814,710	0.583
Douglas	96,350,525	82,746,100	13,604,425	0.690
Dunn	63,175,085	52,239,300	10,935,785	0.452
Eau Claire	182,260,485	157,163,200	25,097,285	1.305
Florence	6,470,910	5,724,800	746,110	0.046
Fond du Lac	265,529,980	227,125,900	38,404,080	1.901
Forest	13,951,005	11,773,000	2,178,005	0.100
Grant	131,338,610	111,078,300	20,260,310	0.941
Green	106,245,130	88,189,000	18,056,130	0.761
Green Lake	64,416,340	55,829,700	8,586,640	0.461
Iowa	67,402,290	55,375,200	12,027,090	0.483
Iron	25,564,585	19,526,200	6,038,385	0.183
Jackson	34,907,925	28,888,800	6,019,125	0.250
Jefferson	200,879,800	166,938,200	33,941,600	1.439
Juneau	45,971,240	39,972,400	5,998,840	0.329
Kenosha	362,654,550	327,008,750	35,645,800	2.597
Kewaunee	68,688,590	57,520,000	11,168,590	0.492
La Crosse	241,053,030	204,236,800	36,816,230	1.726
Lafayette	72,944,355	61,549,700	11,394,655	0.522
Langlade	48,225,830	39,973,600	8,252,230	0.345
Lincoln	63,515,220	53,158,100	10,357,120	0.455
Manitowoc	284,392,930	237,707,900	46,685,030	2.037
Marathon	250,411,515	203,068,500	47,343,015	1.793
Marinette	95,030,570	77,741,000	17,289,570	0.681
Marquette	20,935,410	17,844,800	3,090,610	0.150
Milwaukee	4,446,132,545	3,701,680,800	744,451,745	31.839
Monroe	75,279,425	63,095,200	12,184,225	0.539
Oconto	59,523,800	47,811,700	11,712,100	0.426
Oneida	90,836,865	79,680,700	11,156,165	0.650
Outagamie	344,070,890	298,361,400	45,709,490	2.464
Ozaukee	139,696,580	122,096,650	17,599,930	1.000
Pepin	18,470,640	15,522,300	2,948,340	0.132
Pierce	56,783,645	47,886,800	8,896,845	0.407
Polk	64,290,655	51,415,700	12,874,955	0.460
Portage	92,463,960	79,263,300	13,200,660	0.662
Price	31,467,250	24,856,000	6,611,250	0.225
Racine	548,323,145	457,982,750	90,340,395	3.927
Richland	54,461,215	45,706,700	8,754,515	0.390
Rock	401,561,900	340,067,000	61,494,900	2.876
Rusk	31,613,080	24,735,200	6,877,880	0.226
St. Croix	78,180,485	64,660,800	13,519,685	0.560
Sauk	116,890,135	100,486,800	16,403,335	0.837
Sawyer	24,398,055	21,087,100	3,310,955	0.175
Shawano	90,791,785	75,155,300	15,636,485	0.650
Sheboygan	344,514,590	294,702,000	49,812,590	2.467
Taylor	39,694,770	30,720,100	8,974,670	0.285
Trempealeau	54,784,215	44,358,000	10,426,215	0.392
Vernon	74,950,685	61,877,600	13,073,085	0.537
Vilas	46,931,940	42,565,500	4,366,440	0.336
Walworth	227,755,470	204,572,200	23,183,270	1.631
Washburn	25,204,655	21,196,600	4,008,055	0.181
Washington	161,164,650	136,146,900	25,017,750	1.154
Waukesha	496,662,280	449,061,950	47,600,330	3.557
Waupaca	102,740,260	82,893,900	19,846,360	0.736
Waushara	37,805,650	32,391,500	5,414,150	0.271
Winnebago	375,546,770	319,155,000	56,391,770	2.689
Wood	180,349,875	150,038,500	30,311,375	1.292
TOTAL	13,964,253,450	11,816,264,100	2,147,989,350	100.000

STATE AIDS AND SHARED TAXES RECEIVED PER DOLLAR
OF GENERAL PROPERTY TAXES LEVIED IN EACH COUNTY
FOR THE FISCAL YEAR ENDING JUNE 30, 1955

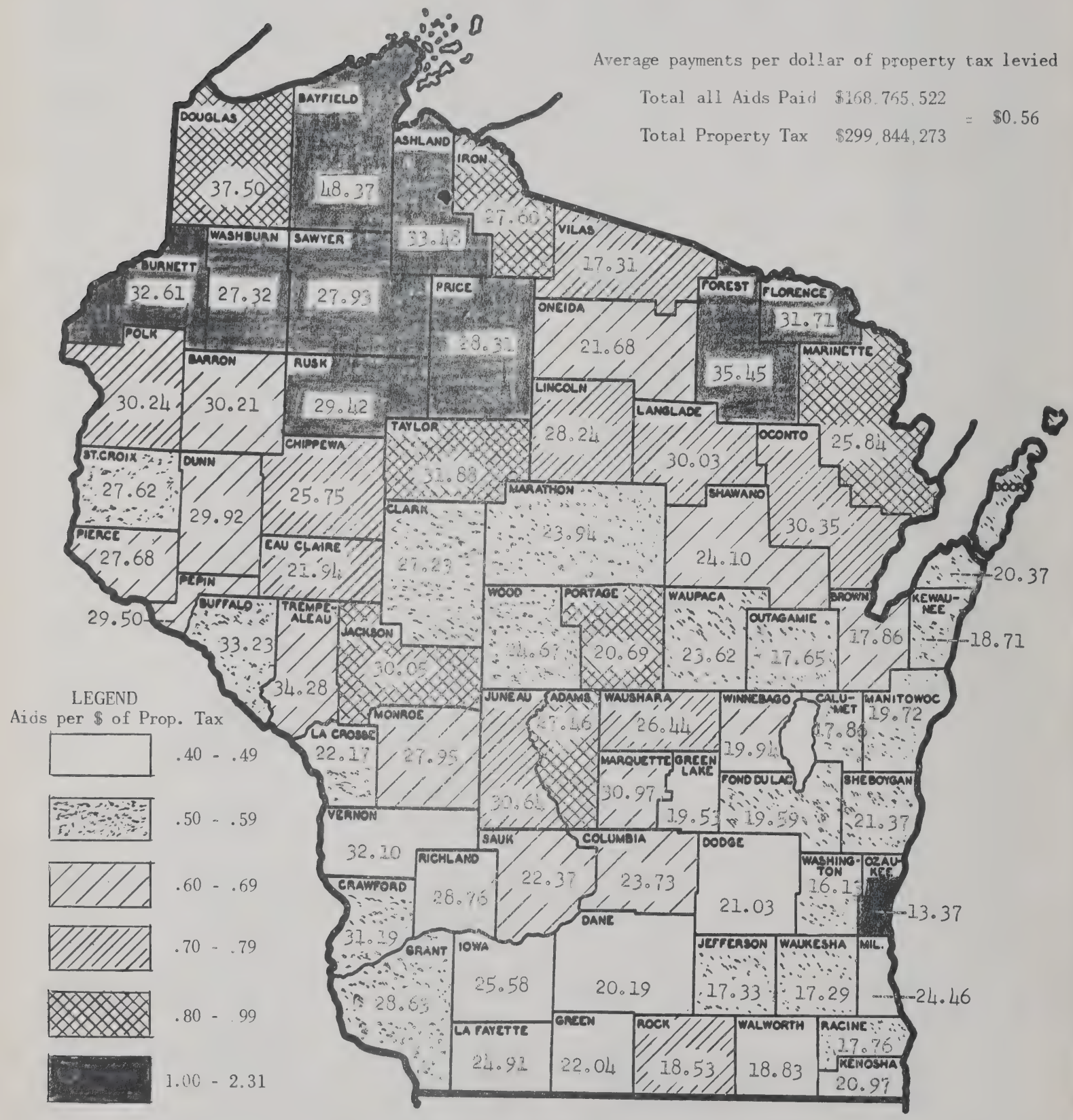

Figures on map show average full value property tax rate in mills for each county.

336.29
W754b

THE LIBRARY OF THE
NOV 14 1956
UNIVERSITY OF ILLINOIS

WISCONSIN DEPARTMENT OF TAXATION

Bulletin No. 556 November, 1956

TAXES & AIDS 1956

The system of numbering department publications has changed. The first digit of this bulletin number (5) represents the **Taxes and Aids** series. The next two digits (56) indicate the current fiscal year of the data it contains. The material in this series of bulletins has been essentially comparable since 1901.

Table 1. Taxes of the State. The various types of taxes are grouped into 7 major categories. Whenever a tax source is shared with two or more political subdivisions of government, the amount shared is extended under the appropriate column, e.g. School, Local, County or State.

The **general property taxes** are abstracted from the local tax rolls and reported by the municipal clerk in his **Statement of Taxes and Indebtedness.** Property taxes comprise roughly one-half of all tax revenues. The state's share of the general property tax is limited by law to a .2 mill levy for the forestry fund.

The **income tax** is the second most important source of revenue. After setting aside the teachers' retirement fund reservations and $3,500,000 for school aids together with the prorated cost of income tax administration, the remaining revenue is divided as follows: 50% to the municipality, 10% to the county and 40% to the state general fund. The surtaxes are all retained by the state.

The **motor vehicle tax** group comprises the third major tax source. This source of revenue is constitutionally earmarked for highway purposes. A portion of the vehicle registration fees are shared with the municipality in which the vehicle is registered. The amount so distributed has always been classified in table No. 2 as the **Highway Privilege Tax**".

Under **special sales taxes** are found all those taxes whose yield is based on the sale of specific commodities or services. The receipts tabulated include state license fees as well as excise tax. All local license fees have been omitted since the collection data is not readily available.

The first 6 items of the **public utility taxes** consist of ad valorem levies while taxes on the last 4 items are levied on gross revenues. The amount shared with the schools is an approximate figure since the actual amount paid by the village and town board to the school district cannot be readily determined.

The receipts from the **inheritance and gift tax** group are summarized from the quarterly remittances made by the county treasurer. Seven and one-half per cent of the normal inheritance tax is shared with the county. The collections shown are net, after deduction of certain costs such as the fees received by the public administrators, appraisal fees, etc.

The **Grand Total** of all taxes is adjusted by some five transfers as shown at the foot of Table 1. These transfers are described as follows:

(a) **City school debt** is a property tax levied in some cities for the service of school indebtedness. The amount shown is included in the property tax figure at the head of the **local** column and is transferred at line (a) to the **school** column for purposes of a more rational classification.

(b) **High school tuition** is generally found in towns having area not within a high school district. The amount placed on the local tax roll is included in the property tax figure at the head of the **local** column and is transferred on line (b) to the **school column.**

(c) **High school transportation** shown herein is only the amount levied in territory not within an operating high school district. Like the tuition, it is certified by the county clerk for collection as a local tax. The amount so certified is transferred at line (c) to the **school** column.

(d) **County school taxes** are levied for supervising teachers and for payment of school aids. The amount levied is included in the property tax figure at the head of the **county** column and is transferred at line (d) for purposes of more functional classification.

(e) **State aids** are payments made by the state out of some of its sundry tax sources shown in the column headed **state** and paid to the various political subdivisions as detailed in **Table 2.**

The **Grand Total Adjusted** indicates that about 29% of all taxes are levied for schools, 27% for municipal purposes, 21% for county purposes and 23% for state purposes.

Table 3. The amount of taxes shared by the state is summarized in detail for each county. Generally, the taxes are collected by the state and the amount shared is based on a statutory formula. In the right hand column each county total is expressed as a percent to total

Table 4. This is a companion to **Table 3** and shows that portion of state collected taxes being retained by the state for its own use or from which the state will pay state aids shown in **Table 2.** The right hand column again expresses each county figure as a per cent of the total

Table 5. This table is a summary of all state aids and shared taxes shown in **Tables 2 and 3** amounting to $195,500,000. This sum is approximately 60% of the total general property tax levy in Wisconsin.

Table 6. In this table the state aids from **Table 2** are summarized by county in which payment is received.

Tables 7, 8, 9 and 10 show greater detail on the type and amount of state aid paid in each county.

Table 11. This table presents the full valuation of all taxable real and personal property as determined on May 1, 1956. The total is known as the state assessment.

The outline map on the back page indicates the amount of state aids and shared taxes paid per dollar of general property taxes levied for all purposes in each county.

TABLE 1. TAX LEVIES OF THE STATE AND ALL ITS POLITICAL SUBDIVISIONS, FISCAL YEAR ENDING JUNE 30, 1956

Type of Tax	School	Local	County	State	Total	% to Total
Total General Property Taxes	$134,041,494	$ 94,012,722	$ 91,310,122	$ 2,763,738	$322,128,076	48.040%
Per Cent to Total as Levied	41.61%	29.18%	28.35%	.86%	100.00%	
Total Income Taxes	-	57,689,169	11,275,753	78,563,858	147,528,780	22.001
Normal Tax on Individuals	-				81,856,194	12.208
Normal Tax on Corporations	-	57,387,364	11,182,890	63,602,814	50,316,874	7.504
20% Surtax on Individuals	-	-	-	14,801,700	14,801,700	2.207
Mass Transportation Tax	-	301,805	92,863	69,648	464,316	.069
All Expired Surtaxes	-	-	-	89,696	89,696	.013
Total Motor Vehicle Taxes	-	-	-	99,299,704	99,299,704	14.809
Motor Fuel	-	-	-	62,370,668	62,370,668	9.302
Vehicle Registration	-	-	-	35,604,258	35,604,258	5.310
Motor Carrier Fees	-	-	-	421,826	421,826	.063
Drivers' Licenses	-	-	-	800,279	800,279	.119
Dealer Licenses	-	-	-	102,673	102,673	.015
Total Special Sales Taxes	-	5,002,608	-	30,447,962	35,450,570	5.287
Cigarette	-	-	-	14,291,361	14,291,361	2.131
Liquor	-	4,442,673	-	5,712,344	10,155,017	1.515
Malt Beverage	-	-	-	3,081,648	3,081,648	.460
Oleomargarine	-	-	-	343,719	343,719	.051
Insurance Premiums	-	559,935	-	7,018,890	7,578,825	1.130
Occupational Taxes & Licenses	12,593	340,098	22,804	28,121,400	28,496,895	4.250
Unemployment Compensation	-	-	-	24,254,450	24,254,450	3.617
Hunting & Fishing	-	-	-	3,629,921	3,629,921	.541
Occupational (Various levies)	-	321,345	16,508	8,254	346,107	.052
Forest Crop	12,593	12,592	6,296	151,952	183,433	.027
Woodlot	-	3,686	-	-	3,686	.001
Beekeepers	-	2,475	-	2,475	4,950	.001
Mink Farmers	-	-	-	5,695	5,695	.001
Lawsuit	-	-	-	68,653	68,653	.010
Public Utility Taxes	1,319,163	12,408,954	3,010,729	11,172,745	27,911,591	4.163
Electric, Gas, Water & Pipe Lines	1,319,163	8,337,996	2,940,436	2,205,352	14,802,947	2.208
Railroads	-	470,335	-	4,732,446	5,202,781	.776
Telegraph	-	-	-	25,469	25,469	.004
Express	-	-	-	11,319	11,319	.002
Sleeping Car	-	-	-	27,166	27,166	.004
Airlines	-	-	-	50,054	50,054	.007
Telephone	-	3,251,521	-	3,492,604	6,744,125	1.006
R.E.A.	-	349,102	70,293	3,500	422,895	.063
Freight Lines	-	-	-	185,825	185,825	.028
Remainder Assessment (P.S.C.)	-	-	-	439,010	439,010	.065
Inheritance and Gift	-	-	439,839	9,283,781	9,723,620	1.450
Inheritance and Estate	-	-	439,839	6,083,639	6,523,478	.973
30% Surtax	-	-	-	2,257,131	2,257,131	.337
Gift Tax	-	-	-	943,011	943,011	.140
Total Taxes Levied and Shared	135,373,250	169,453,551	106,059,247	259,653,188	670,539,236	
Per Cent to Total as Shared	20.19%	25.27%	15.82%	38.72%	100.00%	100.000%
Intergovernmental Transfers:						
(a) City School Debt (Property Tax)	+ 6,700,201	— 6,700,201				
(b) High School Tuition (Property Tax)	+13,829,972	— 13,829,972				
(c) High School Transportation (Prop.Tax)	+ 1,912,840	— 1,912,840				
(d) County School Taxes (Property Tax)	+ 6,595,025		— 6,595,025			
(e) State Aids (Non-Property Taxes)	+31,908,448	+ 31,421,078	+41,005,302	— 104,334,828		
GRAND TOTAL ADJUSTED	$196,319,736	$178,431,616	$140,469,524	$155,318,360	$670,539,236	
Per Cent to Total	29.28%	26.61%	20.95	23.16%	100.00%	
TOTAL FOR PREVIOUS YEAR	$179,911,795	$158,354,736	$128,428,269	$113,594,211	$580,289,011	
Per Cent to Total	31.00%	27.29%	22.13%	19.58%	100.00%	

TABLE 2. STATE AIDS PAID TO POLITICAL SUBDIVISIONS SUMMARIZED BY TYPE OF AID, FISCAL YEAR ENDING JUNE 30, 1956.

Type of Aids	School	Local	County	Total	Per Cent To Total
Total Educational Aids	$31,529,037	-	$ 898,661	$32,427,698	31.080
Elementary and High Schools	25,174,204	-	-	25,174,204	24.128
Transportation	3,775,690	-	-	3,775,690	3.619
Tuition	116,150	-	-	116,150	.111
Handicapped Children	1,713,645	-	-	1,713,645	1.642
Homebound Children	45,703	-	-	45,703	.044
Physically Disabled Children	253,645	-	-	253,645	.243
Vocational Schools	420,000	-	-	420,000	.403
Vocational Aid to High Schools	30,000	-	-	30,000	.029
Supervising Teachers	-	-	456,940	456,940	.438
Teacher Training	-	-	421,941	421,941	[illegible]
County Schools of Agriculture	-	-	16,000	16,000	.015
Aid for Out-of-State Tuition	-	-	3,780	3,780	.004
Total Welfare Aids	-	-	25,707,476	25,707,476	24.639
Old Age Assistance	-	-	11,180,355	11,180,355	10.716
Dependent Children	-	-	4,619,865	4,619,865	4.428
County Insane Asylums	-	-	6,110,184	6,110,184	5.856
County T.B. Sanatoria	-	-	1,264,045	1,264,045	1.212
County Welfare Administration	-	-	906,513	906,513	.869
Aid for the Blind	-	-	321,583	321,583	.308
Aid for the Disabled	-	-	560,398	560,398	.537
Aid for County Nurses	-	-	63,812	63,812	.061
Other Welfare Aids	-	-	680,721	680,721	.652
Total Highway Aids	-	26,058,591	13,902,123	39,960,714	38.301
Local Roads and Streets	-	25,697,956	-	25,697,956	24.630
Connecting Streets	-	230,635	-	230,635	.221
Swing and Lift Bridges	-	130,000	-	130,000	.125
County Trunk Highways	-	-	13,396,123	13,396,123	12.840
County Bond Redemption	-	-	506,000	506,000	.485
Total Miscellaneous Aids	379,411	5,362,487	497,042	6,238,940	5.980
Highway Privilege Tax	282,172	5,265,248	-	5,547,420	5.317
Forest Crop	97,239	97,239	48,620	243,098	.233
County Forest	-	-	215,719	215,719	.207
County Fair	-	-	232,703	232,703	[illegible]
GRAND TOTAL STATE AIDS Per Cent to Total	$31,908,448 30.58%	$31,421,078 30.12%	$41,005,302 39.30%	$104,334,828 100.00%	100.000
Total for Previous Year Per Cent to Total	$28,231,479 32.01%	$23,537,777 26.69%	$36,430,022 41.30%	$ 88,199,278 100.00%	

TABLE 3. STATE TAXES SHARED WITH POLITICAL SUBDIVISIONS, FISCAL YEAR ENDING JUNE 30, 1956.

	Total All Shared Taxes	Total Local Share	Total County Share	POWER & LIGHT UTILITIES Cons. Reg. & Pipelines		RURAL ELECTRIC CO-OPERATIVES	
				Local & Sch.	County	Local	County
Adams	78,003	65,689	12,314	11,596	3,568	4,156	947
Ashland	432,303	363,629	68,674	136,155	41,894	1,666	350
Barron	321,476	274,762	46,714	29,166	8,974	14,289	2,673
Bayfield	169,431	139,699	29,732	52,694	16,213	4,243	888
Brown	3,189,397	2,651,558	537,839	457,873	140,461	-	-
Buffalo	132,172	110,543	21,629	18,284	5,626	23,723	5,190
Burnett	64,295	55,243	9,052	9,103	2,801	4,267	770
Calumet	299,402	248,792	50,610	47,772	14,660	-	-
Chippewa	775,025	637,082	137,943	226,316	69,636	13,403	2,483
Clark	286,486	242,661	43,825	38,240	11,766	16,981	3,204
Columbia	538,235	444,381	93,854	108,997	33,537	4,855	1,190
Crawford	141,533	120,069	21,464	18,993	5,844	6,954	1,347
Dane	4,322,586	3,617,032	705,554	374,474	114,636	1,062	252
Dodge	883,578	740,296	143,282	104,780	32,175	1,588	393
Door	236,580	199,439	37,141	31,994	9,844	954	238
Douglas	1,263,026	1,119,631	143,395	252,113	58,766	3,752	768
Dunn	260,537	220,286	40,251	45,825	14,100	11,746	2,130
Eau Claire	1,154,394	969,469	184,925	125,003	38,462	9,606	1,786
Florence	47,919	39,285	8,634	17,036	5,242	-	-
Fond du Lac	1,348,998	1,123,605	225,393	189,439	58,082	-	-
Forest	71,233	60,704	10,529	11,959	3,680	-	-
Grant	383,676	323,074	60,602	38,005	11,694	29,918	6,161
Green	362,205	300,741	61,464	53,635	16,503	709	121
Green Lake	233,344	194,506	38,838	41,788	12,828	736	166
Iowa	185,320	153,445	31,875	48,550	14,938	6	1
Iron	219,976	179,791	40,185	63,412	19,511	847	178
Jackson	123,337	100,403	22,934	16,740	5,151	8,653	1,634
Jefferson	918,198	770,632	147,566	86,149	26,341	-	-
Juneau	178,386	151,143	27,243	22,011	6,773	6,695	1,241
Kenosha	1,995,108	1,672,648	322,460	151,786	46,166	-	-
Kewaunee	189,418	160,416	29,002	22,671	6,976	-	-
La Crosse	1,785,984	1,482,390	303,594	147,882	45,502	14,164	3,175
Lafayette	179,921	151,337	28,584	32,085	9,872	8,361	1,503
Langlade	199,087	168,772	30,315	30,864	9,497	-	-
Lincoln	481,905	400,346	81,559	85,033	26,164	208	43
Manitowoc	1,623,586	1,355,745	267,841	86,741	26,301	-	-
Marathon	1,862,354	1,550,007	312,347	280,724	86,377	3,343	639
Marinette	748,502	622,476	126,026	123,095	37,375	547	128
Marquette	65,489	55,502	9,987	13,264	4,081	3,049	698
Milwaukee	36,330,232	30,651,656	5,678,576	2,778,580	847,741	-	-
Monroe	273,162	230,879	42,283	43,480	13,378	9,412	1,818
Oconto	268,236	226,752	41,484	36,933	11,364	6,360	1,487
Oneida	441,611	368,205	73,406	65,100	20,031	126	27
Outagamie	2,270,686	1,904,826	365,860	165,368	50,720	-	-
Ozaukee	1,568,766	1,263,252	305,514	517,669	159,170	-	-
Pepin	52,206	44,562	7,644	5,991	1,843	2,933	559
Pierce	190,400	160,810	29,590	18,779	5,778	11,768	2,275
Polk	239,067	200,227	38,840	56,185	17,288	10,114	1,900
Portage	567,261	474,196	93,065	94,559	29,095	1,463	310
Price	191,169	160,759	30,410	21,680	6,671	4,351	918
Racine	3,276,632	2,739,539	537,093	246,451	75,163	-	-
Richland	141,159	120,100	21,059	9,707	2,987	7,921	1,440
Rock	3,877,775	3,210,083	667,692	535,598	164,428	7,604	1,620
Rusk	190,122	157,873	32,249	44,385	13,657	13,389	3,563
St. Croix	304,790	253,384	51,406	40,260	12,388	12,460	2,248
Sauk	548,034	457,266	90,768	95,412	29,358	2,109	407
Sawyer	99,177	82,848	16,329	28,359	8,726	2,115	355
Shawano	298,105	252,033	46,072	51,686	15,903	1,524	330
Sheboygan	2,092,817	1,737,995	354,822	294,704	90,307	-	-
Taylor	137,808	118,607	19,201	8,191	2,520	9,183	1,729
Trempealeau	174,765	148,288	26,477	25,777	7,932	13,328	2,533
Vernon	188,858	161,190	27,668	19,946	6,137	19,672	4,024
Vilas	122,927	101,813	21,114	31,164	9,589	37	8
Walworth	967,739	803,641	164,098	138,424	42,555	90	19
Washburn	88,621	76,058	12,563	9,901	3,047	5,046	887
Washington	900,263	751,904	148,359	72,387	22,192	-	-
Waukesha	2,972,256	2,452,344	519,912	200,151	61,272	-	-
Waupaca	387,585	326,530	61,055	49,046	15,091	2,401	515
Waushara	125,197	105,182	20,015	27,512	8,465	3,906	783
Winnebago	2,833,566	2,371,250	462,316	187,786	57,357	-	-
Wood	1,272,818	1,068,613	204,205	83,741	25,766	1,309	241
TOTAL	91,146,215	76,419,894	14,726,321	9,657,159	2,940,436	349,102	70,293

TABLE 3. STATE TAXES SHARED WITH POLITICAL SUBDIVISIONS, FISCAL YEAR ENDING JUNE 30, 1956. (Cont.)

	INDIVIDUAL & CORP. INCOME TAXES		Telephone Exchange (Local)	Liquor Tax (Local)	Fire Dept. Dues (Local)	Railroad Terminal (Local)	Inheritance Tax (County)	Per Cent Each Co. to Total
	Local	County						
Adams	37,397	7,518	1,788	10,235	517	-	281	.086
Ashland	127,297	25,459	9,801	25,195	2,409	61,106	971	.474
Barron	168,860	33,772	12,234	44,927	5,286	-	1,295	.353
Bayfield	61,099	12,220	3,121	17,814	728	-	411	.186
Brown	1,931,878	385,761	114,945	127,280	19,582	-	11,617	3.500
Buffalo	44,786	8,957	2,817	19,056	1,877	-	1,856	.145
Burnett	26,077	5,215	1,828	13,252	716	-	266	.071
Calumet	167,112	33,422	5,776	24,053	4,079	-	2,528	.328
Chippewa	317,756	63,872	18,266	54,614	6,727	-	1,952	.850
Clark	133,578	26,716	6,475	42,290	5,097	-	2,139	.314
Columbia	266,232	53,246	15,363	43,441	5,493	-	5,881	.591
Crawford	65,244	13,049	4,441	22,738	1,699	-	1,224	.155
Dane	2,776,674	555,539	216,588	219,148	29,086	-	35,127	4.742
Dodge	521,106	104,222	27,421	73,690	11,711	-	6,492	.969
Door	127,100	25,851	9,745	27,019	2,627	-	1,208	.260
Douglas	397,265	79,453	33,871	60,478	9,197	362,955	4,408	1.386
Dunn	114,389	22,878	9,710	35,396	3,220	-	1,143	.286
Eau Claire	699,559	139,912	57,164	70,999	7,138	-	4,765	1.267
Florence	16,575	3,316	569	4.863	242	-	76	.053
Fond du Lac	783,124	156,625	54,323	85,226	11,493	-	10,686	1.480
Forest	33,972	6,795	1,336	12,217	1,220	-	54	.078
Grant	183,277	36,726	10,675	53,695	7,504	-	6,021	.421
Green	199,736	40,461	11,444	31,400	3,817	-	4,379	.397
Green Lake	123,261	24,782	5,987	19,137	3,597	-	1,062	.256
Iowa	72,480	14,496	5,799	25,368	1,242	-	2,440	.203
Iron	100,112	20,021	3,217	11,281	922	-	475	.241
Jackson	49,659	9,932	3,089	20,809	1,453	-	6,217	.135
Jefferson	585,874	116,521	30,067	59,845	8,697	-	4,704	1.007
Juneau	97,709	18,211	5,469	24,507	1,752	-	1,018	.196
Kenosha	1,336,769	268,018	75,841	97,405	10,847	-	8,276	2.189
Kewaunee	105,783	21,260	4,688	22,482	2,143	2,649	766	.208
La Crosse	1,157,165	231,466	66,552	87,500	9,127	-	23,451	1.959
Lafayette	78,384	15,677	5,976	23,481	3,050	-	1,532	.197
Langlade	98,087	19,618	9,303	28,449	2,069	-	1,200	.218
Lincoln	270,554	54,394	11,554	28,786	4,211	-	958	.529
Manitowoc	1,122,472	226,616	46,567	87,284	10,191	2,490	14,924	1.781
Marathon	1,105,505	221,101	46,163	103,738	10,534	-	4,230	2.043
Marinette	431,343	86,269	15,788	46,280	5,423	-	1,754	.821
Marquette	25,248	5,050	1,821	11,443	677	-	158	.072
Milwaukee	25,058,820*	4,733,118	1,489,445	1,127,680	155,996	41,135	97,717	39.360
Monroe	125,862	25,297	8,637	40,623	2,865	-	1,790	.300
Oconto	140,715	28,143	5,951	33,586	3,207	-	490	.294
Oneida	259,157	51,832	13,729	26,731	3,362	-	1,516	.485
Outagamie	1,541,622	308,693	80,219	104,267	13,350	-	6,447	2.491
Ozaukee	689,842	134,673	18,385	30,244	7,112	-	11,671	1.721
Pepin	23,956	4,792	1,395	9,661	626	-	450	.057
Pierce	93,388	18,678	5,895	28,319	2,661	-	2,859	.209
Polk	93,239	18,648	5,750	32,293	2,646	-	1,004	.262
Portage	311,193	62,239	18,200	45,128	3,653	-	1,421	.622
Price	108,430	21,686	3,141	21,159	1,998	-	1,135	.210
Racine	2,207,404	442,376	123,665	141,872	20,147	-	19,554	3.595
Richland	69,319	13,864	5,294	25,239	2,620	-	2,768	.155
Rock	2,431,835	486,969	97,943	120,113	16,990	-	14,675	4.254
Rusk	72,757	14,552	3,839	21,737	1,766	-	477	.209
St. Croix	156,679	32,730	7,561	32,986	3,438	-	4,040	.334
Sauk	286,215	57,499	19,285	49,351	4,894	-	3,504	.601
Sawyer	34,888	6,978	3,223	13,364	899	-	270	.110
Shawano	143,592	28,732	9,035	42,200	3,996	-	1,107	.327
Sheboygan	1,261,188	252,236	64,089	104,387	13,627	-	12,279	2.296
Taylor	72,985	14,599	2,537	23,894	1,817	-	353	.151
Trempealeau	70,045	14,009	5,096	30,721	3,321	-	2,003	.192
Vernon	78,998	15,995	4,147	35,919	2,508	-	1,512	.207
Vilas	54,323	10,865	3,392	12,122	775	-	652	.135
Walworth	573,631	114,488	26,785	53,836	10,875	-	7,036	1.062
Washburn	42,285	8,457	2,514	15,102	1,210	-	172	.097
Washington	608,684	122,895	19,760	43,890	7,183	-	3,272	.988
Waukesha	2,036,536	417,977	89,237	111,210	15,210	-	40,663	3.261
Waupaca	208,266	42,243	13,577	46,917	6,323	-	3,206	.425
Waushara	51,094	10,219	2,701	17,978	1,991	-	548	.137
Winnebago	1,945,614	389,232	102,947	117,944	16,959	-	15,727	3.110
Wood	883,109	176,622	26,565	65,379	8,510	-	1,576	1.396
Total	57,689,169	11,275,753	3,251,521	4,442,673	559,935	470,335	439,839	100.000

* Includes $1,484,173 paid to Teachers' Retirement Fund in City of Milwaukee.

TABLE 4. TAXES RETAINED BY THE STATE ATTRIBUTED TO COUNTY OF ORIGIN. FISCAL YEAR ENDING JUNE 30, 1956.

	Total Taxes Attributed	General Property Tax	ALL INCOME TAXES			Elect. Gas Water and Pipelines	Telephone Exchange Tax
			Normal and Mass Transp.	20% Surtax	Expired Surtaxes		
Adams	138,503	4,133	42,958	7,542	48	2,676	316
Ashland	388,135	7,317	142,217	33,927	95	31,420	1,729
Barron	659,863	17,530	186,168	48,979	1,778	6,731	2,159
Bayfield	219,822	5,013	69,500	13,468	144	12,160	551
Brown	4,465,732	84,236	2,179,141	451,394	4,335	105,346	20,283
Buffalo	218,985	7,647	48,606	13,974	933	4,219	497
Burnett	131,043	3,740	28,254	8,638	394	2,101	323
Calumet	504,722	15,106	185,967	49,020	996	10,995	1,019
Chippewa	929,284	18,265	360,782	79,444	914	52,227	3,223
Clark	579,471	16,581	148,231	35,417	1,017	8,825	1,143
Columbia	941,024	23,026	295,767	78,104	313	25,153	2,711
Crawford	276,764	8,694	73,274	17,896	37	4,383	784
Dane	6,635,725	166,187	3,066,962	855,065	4,714	85,977	38,219
Dodge	1,483,873	44,078	584,344	144,557	462	24,131	4,839
Door	459,803	16,273	143,606	43,577	169	7,383	1,720
Douglas	1,087,239	19,270	437,211	122,170	381	44,074	5,977
Dunn	435,566	12,635	126,409	33,982	530	10,575	1,713
Eau Claire	1,706,075	36,452	781,376	195,041	689	28,847	10,087
Florence	62,724	1,294	18,882	3,672	2	3,931	100
Fond du Lac	2,059,372	53,106	874,597	224,004	910	43,562	9,586
Forest	132,033	2,790	37,604	9,404	314	2,760	236
Grant	811,349	26,268	199,918	67,424	337	8,770	1,884
Green	674,936	21,249	224,257	67,088	62	12,377	2,019
Green Lake	406,191	12,883	138,835	36,080	46	9,621	1,057
Iowa	357,674	13,480	79,551	23,342	92	11,204	1,023
Iron	235,927	5,113	115,876	16,767	26	14,634	568
Jackson	301,337	6,982	53,876	17,963	105	3,863	545
Jefferson	1,495,731	40,176	652,207	148,490	522	19,781	5,306
Juneau	325,176	9,194	101,856	26,233	157	5,080	965
Kenosha	3,028,170	72,531	1,473,080	417,598	826	34,624	13,383
Kewaunee	348,382	13,738	118,755	31,349	647	5,232	827
La Crosse	3,353,050	48,211	1,312,382	268,231	1,182	34,127	11,744
Lafayette	332,784	14,589	86,518	24,810	24	7,404	1,054
Langlade	384,951	9,645	109,402	27,354	102	7,122	1,642
Lincoln	612,711	12,653	316,397	44,832	345	19,623	2,039
Manitowoc	2,576,559	56,879	1,302,285	257,232	636	19,725	8,217
Marathon	2,758,350	50,082	1,251,040	259,867	(4,851)	64,782	8,146
Marinette	974,138	19,006	496,423	79,350	322	28,407	2,786
Marquette	137,788	4,187	27,581	8,716	27	3,061	321
Milwaukee	43,614,340	884,328	24,619,846	6,055,810	47,471	635,806	262,827
Monroe	508,937	14,835	138,656	42,024	893	10,034	1,524
Oconto	479,473	11,905	154,926	36,330	987	8,523	1,050
Oneida	637,023	18,167	296,008	53,337	(736)	15,023	2,423
Outagamie	3,193,318	68,064	1,737,251	408,646	2,326	38,040	14,155
Ozaukee	1,625,545	27,939	733,806	196,658	946	119,377	3,244
Pepin	110,108	3,694	25,859	8,372	221	1,383	246
Pierce	394,603	11,357	101,125	31,147	2,035	4,334	1,040
Polk	395,135	12,858	101,747	30,470	612	12,966	1,015
Portage	874,473	17,899	349,860	80,651	707	21,821	3,212
Price	344,110	6,293	124,479	21,114	265	5,003	554
Racine	4,865,712	109,665	2,444,879	621,944	852	56,372	21,822
Richland	323,297	10,892	75,547	25,087	47	2,240	934
Rock	4,752,997	75,175	2,806,859	458,442	372	123,321	17,283
Rusk	262,348	6,128	81,979	16,674	651	10,243	677
St. Croix	580,203	14,736	185,084	55,047	356	9,291	1,334
Sauk	909,759	22,604	320,593	80,565	716	22,018	3,403
Sawyer	157,713	4,711	38,516	10,391	107	6,544	569
Shawano	584,180	18,158	158,330	43,130	396	11,927	1,594
Sheboygan	2,849,916	68,903	1,418,866	333,629	(28)	67,730	11,309
Taylor	290,769	7,939	80,564	20,640	214	1,890	448
Trempealeau	360,303	10,957	76,351	24,516	151	5,949	899
Vernon	396,479	14,990	88,307	27,897	12	4,603	732
Vilas	221,676	9,386	59,576	16,868	209	7,192	598
Walworth	1,505,003	45,551	639,479	151,402	1,954	31,916	4,726
Washburn	172,470	5,041	45,942	14,653	124	2,285	443
Washington	1,412,054	32,233	695,383	169,029	175	16,644	3,487
Waukesha	4,984,524	91,107	2,334,517	724,130	1,792	45,954	15,747
Waupaca	747,264	20,500	232,769	72,861	3,685	11,318	2,396
Waushara	251,300	7,561	55,882	17,012	45	6,349	477
Winnebago	3,936,090	73,853	2,194,223	482,060	1,862	43,018	18,166
Wood	1,904,269	36,070	1,012,937	179,163	495	19,325	4,688
State at Large	448,437		11,608				
TOTAL	126,724,790	2,763,738	61,333,849	14,801,700	89,696	2,205,352	573,763

TABLE 4. TAXES RETAINED BY THE STATE ATTRIBUTED TO COUNTY OF ORIGIN. FISCAL YEAR ENDING JUNE 30, 1956. (Cont.)

	INHERITANCE AND GIFT					
	Normal Tax	30% Surtax	Gift Tax	Lawsuit Tax	Motor Vehicle License	Per Cent Each Co. to Total
Adams	3,165	1,084	-	150	76,431	.109
Ashland	10,757	3,604	1,134	520	155,415	.306
Barron	10,203	3,492	854	455	381,514	.521
Bayfield	4,641	1,559	392	175	112,219	.173
Brown	125,982	42,122	43,653	879	1,408,361	3.524
Buffalo	9,972	4,184	877	235	127,841	.173
Burnett	3,488	1,163	483	256	82,203	.103
Calumet	25,685	8,717	3,418	205	203,594	.398
Chippewa	27,783	9,602	4,448	325	372,271	.733
Clark	25,705	8,516	8,104	720	325,212	.457
Columbia	87,050	28,935	5,922	215	393,828	.742
Crawford	18,186	5,986	290	330	146,904	.218
Dane	372,613	96,533	41,686	5,086	1,902,683	5.236
Dodge	61,418	23,117	4,722	400	591,805	1.171
Door	15,157	4,936	4,245	56	222,681	.363
Douglas	59,580	19,780	2,316	155	376,325	.858
Dunn	10,196	4,145	395	350	234,636	.344
Eau Claire	79,231	26,844	13,448	560	533,500	1.346
Florence	48	14	-	80	34,701	.049
Fond du Lac	102,213	35,304	10,143	1,180	704,767	1.625
Forest	655	214	112	185	77,759	.104
Grant	63,281	21,197	4,429	585	417,256	.640
Green	54,227	18,258	4,705	95	270,599	.533
Green Lake	17,564	5,939	756	225	183,185	.321
Iowa	26,738	8,931	498	170	192,645	.282
Iron	6,080	1,394	-	225	75,244	.186
Jackson	70,712	2,955	291	240	143,805	.238
Jefferson	91,150	30,332	7,207	485	500,075	1.180
Juneau	8,834	1,627	3,004	540	167,686	.257
Kenosha	111,160	36,865	13,293	640	854,170	2.390
Kewaunee	7,960	2,726	1,836	115	165,197	.275
La Crosse	685,098	223,809	50,237	1,500	716,529	2.646
Lafayette	16,441	5,927	252	80	175,685	.263
Langlade	12,218	4,083	2,225	180	210,978	.304
Lincoln	10,245	3,532	3,420	216	199,409	.483
Manitowoc	181,031	60,325	12,080	680	677,469	2.033
Marathon	78,236	30,955	22,432	980	996,681	2.177
Marinette	17,345	6,540	5,333	515	318,111	.769
Marquette	2,922	1,113	840	160	88,860	.109
Milwaukee	1,722,834	920,403	420,301	29,330	8,015,384	34.417
Monroe	21,565	7,368	2,098	315	269,625	.402
Oconto	4,985	1,786	1,845	746	256,390	.378
Oneida	25,546	8,593	1,649	140	216,873	.503
Outagamie	50,812	17,842	19,288	1,165	835,729	2.520
Ozaukee	149,323	50,510	10,752	372	332,618	1.283
Pepin	2,825	957	148	120	66,283	.087
Pierce	34,161	11,578	1,470	475	195,881	.311
Polk	10,274	3,512	1,516	95	220,070	.312
Portage	29,922	9,226	6,705	845	353,625	.690
Price	12,590	3,945	1,719	290	167,858	.272
Racine	293,524	96,423	33,348	1,725	1,185,158	3.840
Richland	24,902	8,283	1,905	145	173,315	.255
Rock	133,695	45,448	21,692	1,605	1,069,105	3.751
Rusk	6,445	2,239	3,052	95	134,165	.207
St. Croix	47,141	19,137	2,120	595	245,362	.458
Sauk	41,644	14,117	2,777	525	400,797	.718
Sawyer	2,876	991	584	345	92,079	.124
Shawano	12,285	4,160	3,192	275	330,733	.461
Sheboygan	103,051	35,094	19,059	1,578	790,725	2.249
Taylor	4,909	1,700	1,705	325	170,435	.229
Trempealeau	19,059	6,880	1,298	350	213,893	.284
Vernon	16,818	6,018	2,830	290	233,982	.313
Vilas	7,464	2,817	5,721	419	111,426	.175
Walworth	71,754	18,445	2,727	560	536,489	1.188
Washburn	2,333	757	393	480	100,019	.136
Washington	36,677	20,232	3,155	410	434,629	1.114
Waukesha	484,746	60,243	14,718	2,090	1,209,480	3.933
Waupaca	37,630	13,067	5,621	660	346,757	.590
Waushara	5,626	1,938	296	330	155,784	.198
Winnebago	124,509	42,494	46,958	1,490	907,457	3.106
Wood	23,209	24,569	22,889	320	580,604	1.503
State at Large	3,535				433,294	.354
TOTAL	6,083,639	2,257,131	943,011	68,653	35,604,258	100.000

TABLE 5. COUNTY SUMMARY OF STATE AIDS AND SHARED TAX PAYMENTS, FISCAL YEAR ENDING JUNE 30, 1956.

	Total Aids and Shared Taxes	Aids to Local Schools	Aids to Local Governments	Aids to County Governments	State Taxes Shared	Per Cent to Total
Adams	618,797	97,859	227,400	215,535	78,003	.317
Ashland	1,682,021	605,897	296,888	346,933	432,303	.860
Barron	1,936,877	555,995	450,109	609,297	321,476	.991
Bayfield	1,453,122	404,416	419,687	459,588	169,431	.743
Brown	5,331,790	641,605	778,974	721,814	3,189,397	2.728
Buffalo	849,452	183,550	180,010	353,720	132,172	.435
Burnett	912,280	264,550	263,255	320,180	64,295	.467
Calumet	739,037	83,447	181,078	175,110	299,402	.378
Chippewa	2,314,266	465,274	470,270	603,697	775,025	1.184
Clark	1,567,493	318,140	481,749	481,118	286,486	.802
Columbia	1,871,785	498,484	371,384	473,682	538,235	.958
Crawford	857,601	203,386	247,411	265,271	141,533	.439
Dane	8,632,859	1,330,968	1,279,746	1,699,559	4,322,586	4.416
Dodge	2,333,340	290,571	465,595	693,596	883,578	1.194
Door	953,706	163,608	260,528	292,990	236,580	.488
Douglas	3,941,645	953,115	793,012	932,492	1,263,026	2.016
Dunn	1,411,981	365,662	332,758	453,024	260,537	.722
Eau Claire	3,111,501	594,726	557,068	805,313	1,154,394	1.592
Florence	475,426	148,227	84,763	194,517	47,919	.243
Fond du Lac	2,979,708	389,681	447,561	793,468	1,348,998	1.524
Forest	1,025,378	381,602	180,700	391,843	71,233	.525
Grant	2,059,045	383,312	511,942	780,115	383,676	1.053
Green	1,161,750	204,744	287,425	307,376	362,205	.594
Green Lake	667,637	97,309	151,403	185,581	233,344	.341
Iowa	891,931	150,551	249,909	306,151	185,320	.456
Iron	745,213	189,498	148,230	187,509	219,976	.381
Jackson	1,295,433	488,685	283,192	400,219	123,337	.663
Jefferson	2,048,370	326,628	393,154	410,390	918,198	1.048
Juneau	1,193,059	353,513	300,698	360,462	178,386	.610
Kenosha	3,770,751	558,299	532,905	684,439	1,995,108	1.929
Kewaunee	658,978	126,417	166,898	176,245	189,418	.337
La Crosse	3,518,379	549,999	486,744	695,652	1,785,984	1.800
Lafayette	873,909	184,620	226,309	283,059	179,921	.447
Langlade	1,171,635	321,470	227,174	423,904	199,087	.599
Lincoln	1,401,398	290,927	267,175	361,391	481,905	.717
Manitowoc	3,051,365	362,514	524,928	540,337	1,623,586	1.561
Marathon	4,024,153	648,233	770,140	743,426	1,862,354	2.059
Marinette	2,287,440	519,422	465,086	554,430	748,502	1.170
Marquette	482,240	82,987	119,495	214,269	65,489	.247
Milwaukee	53,586,160	4,838,471	5,165,596	7,251,861	36,330,232	27.412
Monroe	1,510,398	470,851	316,832	449,553	273,162	.773
Oconto	1,440,967	361,613	384,917	426,201	268,236	.737
Oneida	1,341,464	221,714	309,847	368,292	441,611	.686
Outagamie	4,053,370	520,591	659,192	602,901	2,270,686	2.074
Ozaukee	2,080,505	155,878	184,073	171,788	1,568,766	1.064
Pepin	383,663	98,099	81,744	151,614	52,206	.196
Pierce	1,120,488	298,439	251,057	380,592	190,400	.573
Polk	1,760,395	625,519	404,481	491,328	239,067	.900
Portage	1,778,087	341,851	383,185	485,790	567,261	.910
Price	1,165,621	377,263	272,559	324,630	191,169	.596
Racine	5,519,721	676,451	707,470	859,168	3,276,632	2.824
Richland	879,250	209,405	202,409	326,277	141,159	.450
Rock	6,028,211	723,236	691,060	736,140	3,877,775	3.084
Rusk	1,326,505	533,978	240,657	361,748	190,122	.679
St. Croix	1,373,043	393,693	316,354	358,206	304,790	.702
Sauk	1,740,683	264,960	399,856	527,833	548,034	.890
Sawyer	945,895	265,319	244,606	336,793	99,177	.484
Shawano	1,704,394	553,622	376,986	475,681	298,105	.872
Sheboygan	3,929,712	507,200	534,682	795,013	2,092,817	2.010
Taylor	1,124,702	336,626	291,912	358,356	137,808	.575
Trempealeau	1,485,224	471,613	267,152	571,694	174,765	.760
Vernon	1,418,792	408,814	332,025	489,095	188,858	.726
Vilas	695,880	72,114	244,975	255,864	122,927	.356
Walworth	2,121,230	350,562	373,382	429,547	967,739	1.085
Washburn	1,025,998	380,105	254,255	303,017	88,621	.525
Washington	1,676,416	228,384	265,247	282,522	900,263	.858
Waukesha	5,060,490	814,447	631,152	642,635	2,972,256	2.589
Waupaca	1,644,426	420,785	352,019	484,037	387,585	.841
Waushara	894,743	187,533	224,132	357,881	125,197	.458
Winnebago	4,818,748	626,748	658,932	699,502	2,833,566	2.465
Wood	2,822,609	392,673	525,579	631,539	1,272,818	1.444
State at Large	720,502			720,502		.368
TOTAL	195,481,043	31,908,448	31,421,078	41,005,302	91,146,215	100.000

TABLE 6. COUNTY SUMMARY OF STATE AIDS CLASSIFIED BY TYPE, FISCAL YEAR ENDING JUNE 30, 1956.

	Total Aids	Educational Aids	Welfare Aids	Highway Aids	Other Aids	Per Cent to Total
Adams	540,794	101,296	78,051	343,876	17,571	.518
Ashland	1,249,718	620,306	227,841	366,660	34,911	1.198
Barron	1,615,401	583,307	372,435	594,285	65,374	1.548
Bayfield	1,283,691	402,097	251,015	574,411	56,168	1.230
Brown	2,142,393	650,715	446,171	844,425	201,082	2.053
Buffalo	717,280	208,185	113,560	370,073	25,462	.687
Burnett	847,985	262,472	159,703	388,097	37,713	.813
Calumet	439,635	87,946	83,797	235,808	32,084	.421
Chippewa	1,539,241	473,560	349,315	644,470	71,896	1.475
Clark	1,281,007	322,528	235,413	640,839	82,227	1.228
Columbia	1,333,550	528,888	228,362	507,757	68,543	1.278
Crawford	716,068	208,035	160,994	320,927	26,112	.686
Dane	4,310,273	1,349,777	1,214,513	1,447,596	298,387	4.131
Dodge	1,449,762	320,482	374,328	651,891	103,061	1.390
Door	717,126	188,600	120,365	371,904	36,257	.687
Douglas	2,678,619	944,939	577,113	1,026,635	129,932	2.567
Dunn	1,151,444	394,310	205,609	507,340	44,185	1.104
Eau Claire	1,957,107	597,407	584,946	680,941	93,813	1.876
Florence	427,507	145,006	143,107	122,138	17,256	.410
Fond du Lac	1,630,710	398,312	515,504	600,401	116,493	1.563
Forest	954,145	380,212	297,125	256,077	20,731	.915
Grant	1,675,369	392,852	373,517	835,412	73,588	1.606
Green	799,545	226,448	125,686	398,082	49,329	.766
Green Lake	434,293	102,034	75,256	225,036	31,967	.416
Iowa	706,611	159,330	124,369	387,128	35,784	.677
Iron	525,237	186,147	96,617	193,372	49,101	.503
Jackson	1,172,096	487,758	226,633	404,997	52,708	1.123
Jefferson	1,130,172	331,289	228,657	482,906	87,320	1.083
Juneau	1,014,673	372,969	179,421	426,901	35,382	.972
Kenosha	1,775,643	562,995	496,357	583,247	133,044	1.702
Kewaunee	469,560	130,224	67,383	244,578	27,375	.450
La Crosse	1,732,395	554,500	432,888	633,075	111,932	1.660
Lafayette	693,988	195,020	126,893	338,592	33,483	.665
Langlade	972,548	340,457	246,390	326,413	59,288	.932
Lincoln	919,493	307,882	182,425	369,776	59,410	.881
Manitowoc	1,427,779	387,936	305,801	620,560	113,482	1.368
Marathon	2,161,799	658,585	337,978	1,013,603	151,633	2.072
Marinette	1,538,938	534,496	285,457	619,289	99,696	1.475
Marquette	416,751	87,874	87,055	222,213	19,609	.399
Milwaukee	17,255,928	4,565,787	6,331,081	5,107,146	1,251,914	16.539
Monroe	1,237,236	479,769	240,461	468,508	48,498	1.186
Oconto	1,172,731	363,953	221,641	534,924	52,213	1.124
Oneida	899,853	221,077	197,381	423,010	58,385	.862
Outagamie	1,782,684	546,216	337,349	765,234	133,885	1.709
Ozaukee	511,739	160,234	68,151	228,970	54,384	.490
Pepin	331,457	102,893	79,943	135,275	13,346	.318
Pierce	930,088	304,428	223,111	365,433	37,116	.891
Polk	1,521,328	651,667	256,880	568,714	44,067	1.458
Portage	1,210,826	346,883	255,683	552,852	55,408	1.160
Price	974,452	377,445	166,699	385,542	44,766	.934
Racine	2,243,089	720,458	608,595	727,857	186,179	2.150
Richland	738,091	234,023	150,342	321,741	31,985	.707
Rock	2,150,436	731,105	475,179	775,296	168,856	2.061
Rusk	1,136,383	535,046	206,222	353,194	41,921	1.089
St. Croix	1,068,253	403,523	157,587	463,011	44,132	1.024
Sauk	1,192,649	294,938	290,506	538,868	68,337	1.143
Sawyer	846,718	265,734	179,563	362,839	38,582	.811
Shawano	1,406,289	561,938	264,684	520,230	59,437	1.348
Sheboygan	1,836,895	532,618	514,178	658,607	131,492	1.760
Taylor	986,894	358,756	186,602	409,388	32,148	.946
Trempealeau	1,310,459	480,414	298,901	492,545	38,599	1.256
Vernon	1,229,934	436,732	267,583	479,975	45,644	1.179
Vilas	572,953	75,734	104,038	368,062	25,119	.549
Walworth	1,153,491	360,660	249,184	452,529	91,118	1.105
Washburn	937,377	378,722	150,243	360,758	47,654	.898
Washington	776,153	232,245	125,457	346,669	71,782	.744
Waukesha	2,088,234	824,804	340,152	740,444	182,834	2.001
Waupaca	1,256,841	429,535	272,144	491,844	63,318	1.205
Waushara	769,546	209,280	175,879	356,310	28,077	.737
Winnebago	1,985,182	635,622	468,917	736,512	144,131	1.903
Wood	1,549,791	418,283	384,538	646,696	100,224	1.485
State at Large	720,502		720,502			.690
TOTAL	104,334,828	32,427,698	25,707,476	39,960,714	6,238,940	100.000

TABLE 7. STATE AIDS PAID TO SCHOOLS AND COUNTIES FOR EDUCATION. FISCAL YEAR ENDING JUNE 30, 1956.

	Total Aid for Education	Total Aid To Local Schools	Elementary & High Sch. Aid 20.650 (13)	Transportation Aids 20.650 (12)	Tuition Aids (40.655)	Handicapped Children 20.650	Home Bound Children 20.650 (15)
Adams	101,296	97,782	71,949	25,623	-	-	-
Ashland	620,306	604,306	557,953	34,677	-	3,684	-
Barron	583,307	555,583	478,494	62,199	-	6,348	12
Bayfield	402,097	397,589	355,949	40,475	822	-	-
Brown	650,715	641,605	437,745	82,338	1,831	91,646	1,222
Buffalo	208,185	183,550	147,316	35,511	-	-	100
Burnett	262,472	260,403	230,762	29,571	-	-	-
Calumet	87,946	83,447	60,065	18,193	484	3,635	120
Chippewa	473,560	464,316	377,882	71,525	880	8,396	-
Clark	322,528	312,962	246,337	65,345	-	-	100
Columbia	528,888	498,484	420,656	69,637	-	6,084	600
Crawford	208,035	203,386	176,569	26,467	-	-	-
Dane	1,349,777	1,330,968	963,405	150,641	12,969	147,510	1,323
Dodge	320,482	290,571	215,960	54,573	-	9,259	317
Door	188,600	163,591	114,715	40,362	-	2,424	-
Douglas	944,939	941,916	823,626	67,177	3,691	29,909	544
Dunn	394,310	365,662	312,927	47,197	-	3,028	-
Eau Claire	597,407	593,003	455,944	68,080	-	49,858	316
Florence	145,006	145,006	130,830	14,176	-	-	-
Fond du Lac	398,312	389,681	302,185	40,440	3,310	30,774	307
Forest	380,212	379,687	350,435	29,252	-	-	-
Grant	392,852	383,312	314,797	63,419	1,028	2,825	200
Green	226,448	204,744	166,368	30,882	-	5,745	100
Green Lake	102,034	97,309	71,257	26,052	-	-	-
Iowa	159,330	150,551	122,391	27,369	-	-	-
Iron	186,147	182,422	161,228	18,081	-	3,033	80
Jackson	487,758	484,144	435,475	44,832	-	3,403	-
Jefferson	331,289	326,628	248,147	46,744	194	12,613	581
Juneau	372,969	352,891	312,813	39,215	-	-	-
Kenosha	562,995	558,299	378,311	58,970	-	85,574	784
Kewaunee	130,224	126,417	85,801	35,441	-	3,510	930
La Crosse	554,500	549,999	425,814	44,305	-	58,354	1,829
Lafayette	195,020	184,620	154,363	29,746	-	-	-
Langlade	340,457	316,627	259,760	38,201	-	10,164	-
Lincoln	307,882	285,890	223,442	45,233	683	7,636	1,886
Manitowoc	387,936	362,514	255,938	62,024	-	25,817	37
Marathon	658,585	648,125	473,063	119,668	177	42,693	687
Marinette	534,496	510,499	419,603	67,582	234	11,286	-
Marquette	87,874	82,987	62,987	19,900	-	-	100
Milwaukee	4,565,787	4,556,299	3,497,780	213,539	26,248	612,463	25,310
Monroe	479,769	470,735	405,747	52,644	11,176	-	144
Oconto	363,953	359,989	309,490	50,284	145	-	70
Oneida	221,077	216,023	151,513	48,934	-	5,345	100
Outagamie	546,216	520,588	394,517	51,089	-	41,696	1,317
Ozaukee	160,234	155,878	106,540	31,890	-	9,142	100
Pepin	102,893	98,099	82,064	15,360	276	-	-
Pierce	304,428	298,439	243,097	54,980	-	-	47
Polk	651,667	625,101	543,940	79,573	678	-	-
Portage	346,883	341,795	233,544	63,745	-	34,028	102
Price	377,445	373,776	337,224	36,552	-	-	-
Racine	720,458	676,451	511,279	59,806	7,548	71,501	1,904
Richland	234,023	209,405	172,717	35,718	-	-	-
Rock	731,105	723,236	568,601	77,195	-	55,215	1,022
Rusk	535,046	530,657	471,535	56,198	-	2,420	-
St. Croix	403,523	393,693	339,291	50,240	-	3,686	56
Sauk	294,938	264,960	217,301	47,449	-	-	-
Sawyer	265,734	260,989	223,605	37,384	-	-	-
Shawano	561,938	553,371	451,238	93,163	5,403	2,457	487
Sheboygan	532,618	507,200	404,443	52,198	-	30,352	1,327
Taylor	358,756	335,929	280,590	52,298	175	2,866	-
Trempealeau	480,414	471,613	408,669	62,167	-	-	-
Vernon	436,732	408,814	359,778	48,223	-	29	-
Vilas	75,734	70,772	42,636	28,136	-	-	-
Walworth	360,660	350,562	270,880	60,495	1,967	16,240	294
Washburn	378,722	374,505	325,200	46,837	-	2,468	-
Washington	232,245	228,384	153,034	48,631	-	13,219	-
Waukesha	824,804	814,447	605,852	121,528	31,894	41,325	250
Waupaca	429,535	420,774	351,436	63,618	-	5,370	-
Waushara	209,280	187,529	153,277	34,079	-	173	-
Winnebago	635,622	626,748	446,874	61,028	4,337	83,077	998
Wood	418,283	390,800	307,250	49,586	-	15,365	-
TOTAL	32,427,698	31,529,037	25,174,204	3,775,690	116,150	1,713,645	45,703

TABLE 7. STATE AIDS PAID TO SCHOOLS AND COUNTIES FOR EDUCATION. FISCAL YEAR ENDING JUNE 30, 1956. (Cont.)

	Phy. Disabled (23)	Vocational School Aid	Voc. Aid To High Schools	EDUCATIONAL AIDS PAID TO COUNTY TREASURERS				
				Total County	Supervising Teachers	Teacher Training	Schools of Agric.	Tuition 40.71 (10)
Adams	-	-	210	3,514	3,514	-	-	-
Ashland	-	7,740	252	16,000	-	16,000	-	-
Barron	-	7,676	854	27,724	8,454	19,270	-	-
Bayfield	-	-	343	4,508	4,508	-	-	-
Brown	16,188	10,131	504	9,110	9,110	-	-	-
Buffalo	-	-	623	24,635	4,728	19,487	-	420
Burnett	-	-	70	2,069	2,069	-	-	-
Calumet	-	530	420	4,499	4,499	-	-	-
Chippewa	-	4,910	723	9,244	9,244	-	-	-
Clark	-	-	1,180	9,566	9,566	-	-	-
Columbia	-	814	693	30,404	9,704	20,700	-	-
Crawford	-	-	350	4,649	4,649	-	-	-
Dane	40,156	14,572	392	18,809	18,809	-	-	-
Dodge	-	9,482	980	29,911	9,336	20,575	-	-
Door	-	5,670	420	25,009	4,559	20,450	-	-
Douglas	4,599	10,131	2,239	3,023	3,023	-	-	-
Dunn	-	2,090	420	28,648	8,048	12,600	8,000	-
Eau Claire	7,876	10,131	798	4,404	4,404	-	-	-
Florence	-	-	-	-	-	-	-	-
Fond du Lac	2,310	10,131	224	8,631	8,631	-	-	-
Forest	-	-	-	525	-	-	-	525
Grant	-	-	1,043	9,540	9,435	-	-	105
Green	-	690	959	21,704	5,214	16,000	-	490
Green Lake	-	-	-	4,725	4,725	-	-	-
Iowa	-	-	791	8,779	8,779	-	-	-
Iron	-	-	-	3,725	3,725	-	-	-
Jackson	-	-	434	3,614	3,614	-	-	-
Jefferson	-	17,645	704	4,661	4,661	-	-	-
Juneau	-	590	273	20,078	4,078	16,000	-	-
Kenosha	24,529	10,131	-	4,696	4,696	-	-	-
Kewaunee	-	-	735	3,807	3,807	-	-	-
La Crosse	9,202	10,131	364	4,501	4,501	-	-	-
Lafayette	-	-	511	10,400	9,735	-	-	665
Langlade	-	8,502	-	23,830	4,603	19,227	-	-
Lincoln	-	7,010	-	21,992	4,822	17,170	-	-
Manitowoc	-	18,383	315	25,422	3,872	21,550	-	-
Marathon	-	10,131	1,706	10,460	10,460	-	-	-
Marinette	-	11,283	511	23,997	4,297	19,700	-	-
Marquette	-	-	-	4,887	4,887	-	-	-
Milwaukee	113,996	66,963	-	9,488	9,488	-	-	-
Monroe	-	590	434	9,034	9,034	-	-	-
Oconto	-	-	-	3,964	3,964	-	-	-
Oneida	-	10,131	-	5,054	5,054	-	-	-
Outagamie	9,551	21,569	849	25,628	9,628	16,000	-	-
Ozaukee	-	8,206	-	4,356	4,356	-	-	-
Pepin	-	-	399	4,794	4,794	-	-	-
Pierce	-	-	315	5,989	5,079	-	-	910
Polk	-	-	910	26,566	10,566	16,000	-	-
Portage	-	10,096	280	5,088	5,088	-	-	-
Price	-	-	-	3,669	3,669	-	-	-
Racine	13,995	10,131	287	44,007	8,907	27,100	8,000	-
Richland	-	732	238	24,618	8,618	16,000	-	-
Rock	-	20,262	941	7,869	7,869	-	-	-
Rusk	-	-	504	4,389	4,389	-	-	-
St. Croix	-	-	420	9,830	9,830	-	-	-
Sauk	-	-	210	29,978	9,963	19,700	-	315
Sawyer	-	-	-	4,745	4,745	-	-	-
Shawano	-	-	623	8,567	8,567	-	-	-
Sheboygan	8,749	10,131	-	25,418	9,418	16,000	-	-
Taylor	-	-	-	22,827	5,165	17,662	-	-
Trempealeau	-	-	777	8,801	8,801	-	-	-
Vernon	-	-	784	27,918	8,218	19,700	-	-
Vilas	-	-	-	4,962	4,962	-	-	-
Walworth	-	126	560	10,098	9,748	-	-	350
Washburn	-	-	-	4,217	4,217	-	-	-
Washington	403	12,530	567	3,861	3,861	-	-	-
Waukesha	2,030	11,330	238	10,357	10,357	-	-	-
Waupaca	-	-	350	8,761	8,761	-	-	-
Waushara	-	-	-	21,751	4,401	17,350	-	-
Winnebago	41	30,393	-	8,874	8,874	-	-	-
Wood	20	18,306	273	27,483	9,783	17,700	-	-
TOTAL	253,645	420,000	30,000	898,661	456,940	421,941	16,000	3,780

TABLE 8. STATE AIDS FOR PUBLIC WELFARE PAID TO THE COUNTY. FISCAL YEAR ENDING JUNE 30, 1956.

	Total Welfare Aids	Old Age Assistance	Aid to Dependent Children	County Insane Asylums	County T.B. Sanatoria	County Welfare Admin.	Other Welfare Aid	Aid for the Blind	Aid for the Disabled	County Nurses Aid
Adams	78,051	44,402	12,447	12,094	1,041	3,900	420	1,141	2,606	-
Ashland	227,841	110,609	39,011	35,532	9,062	8,579	15,666	2,338	6,044	1,000
Barron	372,435	206,017	69,347	43,588	6,242	11,690	20,883	4,539	9,129	1,000
Bayfield	251,015	138,798	32,554	22,050	7,209	7,127	33,960	3,105	5,212	1,000
Brown	446,171	170,548	84,481	121,236	31,096	18,654	775	5,179	13,202	1,000
Buffalo	113,560	59,901	13,449	29,163	3,737	3,157	964	165	2,024	1,000
Burnett	159,703	89,244	23,346	18,665	3,557	5,072	14,723	2,270	1,826	1,000
Calumet	83,797	29,832	10,804	27,065	2,747	3,901	488	344	7,616	1,000
Chippewa	349,315	168,631	63,448	73,743	5,081	11,362	10,241	5,431	10,378	1,000
Clark	235,413	124,188	26,727	66,955	4,708	6,454	748	1,344	3,289	1,000
Columbia	228,362	100,007	35,957	74,689	3,778	6,895	797	2,333	2,906	1,000
Crawford	160,994	91,314	26,097	23,018	4,401	5,087	5,223	2,942	2,495	417
Dane	1,214,513	557,427	315,500	204,973	46,892	38,142	4,733	16,987	28,859	1,000
Dodge	374,328	175,948	67,195	89,007	8,081	15,747	263	7,544	9,543	1,000
Door	120,365	56,942	17,923	22,082	5,175	4,893	6,521	1,425	4,404	1,000
Douglas	577,113	261,393	101,585	103,239	34,410	20,304	32,753	5,747	16,682	1,000
Dunn	205,609	110,923	30,665	39,707	4,607	8,861	3,171	2,556	4,369	750
Eau Claire	584,946	303,930	116,442	71,911	11,387	20,747	24,846	8,242	26,441	1,000
Florence	143,107	32,896	24,165	7,419	2,261	3,592	70,727	818	229	1,000
Fond du Lac	515,504	253,805	102,586	102,494	12,433	18,676	246	11,202	13,062	1,000
Forest	297,125	79,157	53,026	16,613	8,901	6,044	127,090	4,771	523	1,000
Grant	373,517	210,244	63,695	55,224	6,060	11,540	11,024	5,509	9,221	1,000
Green	125,686	62,496	9,789	39,608	3,321	4,619	28	3,002	1,823	1,000
Green Lake	75,256	34,695	9,924	19,088	3,193	3,819	-	1,310	2,227	1,000
Iowa	124,369	69,914	13,301	30,390	2,398	3,947	887	1,463	1,069	1,000
Iron	96,617	43,246	16,743	22,063	7,290	3,874	454	852	1,095	1,000
Jackson	226,633	106,608	50,220	26,137	1,604	7,445	29,718	2,290	2,611	-
Jefferson	228,657	92,575	35,572	71,210	10,539	10,310	804	2,150	4,497	1,000
Juneau	179,421	97,253	27,017	30,830	5,254	4,483	9,113	1,788	2,933	750
Kenosha	496,357	220,604	112,567	104,934	26,126	17,864	1,249	4,284	7,729	1,000
Kewaunee	67,383	28,142	8,209	20,585	2,066	4,032	113	735	3,501	-
La Crosse	432,888	217,979	73,833	100,654	15,801	12,588	2,465	4,980	3,588	1,000
Lafayette	126,893	75,201	19,439	20,688	4,206	4,461	-	992	906	1,000
Langlade	246,390	135,499	43,662	33,010	8,492	7,191	9,314	2,449	5,940	833
Lincoln	182,425	100,971	32,373	26,257	4,305	6,457	4,576	3,255	3,231	1,000
Manitowoc	305,801	122,003	42,113	85,919	32,458	8,840	-	4,204	9,264	1,000
Marathon	337,978	145,307	44,186	127,311	2,291	10,300	-	3,195	4,388	1,000
Marinette	285,457	130,623	71,850	52,690	9,949	9,028	-	4,874	5,443	1,000
Marquette	87,055	48,376	9,612	15,836	1,200	4,064	2,198	2,769	2,083	917
Milwaukee	6,331,081	2,302,736	1,320,740	1,927,295	252,235	255,359	71,813	81,175	119,728	-
Monroe	240,461	111,643	54,479	48,337	7,974	7,460	2,301	4,133	3,134	1,000
Oconto	221,641	106,873	40,781	49,926	7,586	8,487	417	3,214	3,357	1,000
Oneida	197,381	108,221	39,090	24,929	5,792	8,838	869	3,371	5,271	1,000
Outagamie	337,349	119,536	77,054	92,061	20,708	11,963	4,025	5,690	5,312	1,000
Ozaukee	68,151	21,476	6,834	25,624	4,564	3,702	-	137	4,814	1,000
Pepin	79,943	46,848	7,997	11,362	2,094	2,854	4,042	605	3,141	1,000
Pierce	223,111	130,519	32,569	29,177	2,968	7,815	11,975	1,714	6,374	-
Polk	256,880	151,369	39,405	29,635	2,571	7,329	15,070	4,054	6,885	562
Portage	255,683	127,331	39,395	55,641	10,995	10,125	441	2,365	8,390	1,000
Price	166,699	88,207	22,635	37,178	508	5,550	4,815	806	6,000	1,000
Racine	608,595	204,225	159,036	172,403	40,775	15,541	3,285	6,751	5,579	1,000
Richland	150,342	79,524	25,540	29,397	1,397	5,774	52	3,747	3,911	1,000
Rock	475,179	229,411	63,002	119,147	23,894	15,969	996	8,262	13,498	1,000
Rusk	206,222	118,208	30,609	29,132	3,874	5,914	13,471	863	3,151	1,000
St. Croix	157,587	83,371	18,160	37,277	5,293	6,352	1,051	1,118	3,965	1,000
Sauk	290,506	139,421	49,773	75,528	1,869	8,290	-	4,698	9,927	1,000
Sawyer	179,563	81,437	42,264	17,027	7,039	5,805	19,185	2,655	3,151	1,000
Shawano	264,684	129,215	47,514	47,328	10,946	9,726	9,622	3,550	5,783	1,000
Sheboygan	514,178	238,144	89,858	115,688	28,737	18,215	740	6,807	14,989	1,000
Taylor	186,602	108,537	25,686	32,282	1,815	4,826	9,269	1,587	1,600	1,000
Trempealeau	298,901	163,168	32,276	53,286	11,211	7,920	14,800	4,418	10,822	1,000
Vernon	267,583	139,713	47,775	54,164	3,823	6,697	5,743	2,299	6,369	1,000
Vilas	104,038	44,109	28,754	9,960	4,316	4,472	8,306	944	2,177	1,000
Walworth	249,184	105,512	36,540	74,643	7,016	12,716	2,068	3,231	6,458	1,000
Washburn	150,243	82,818	23,025	20,469	4,440	7,748	5,953	2,576	2,464	750
Washington	125,457	38,196	13,916	52,417	2,400	8,702	297	642	7,887	1,000
Waukesha	340,152	148,511	49,630	101,280	4,264	23,104	379	5,824	6,160	1,000
Waupaca	272,144	151,316	39,385	56,674	5,597	8,513	88	2,577	7,077	917
Waushara	175,879	105,294	14,504	22,509	2,036	5,004	17,389	2,020	6,123	1,000
Winnebago	468,917	182,455	72,294	148,987	22,281	20,778	1,001	5,869	14,336	916
Wood	384,588	185,363	78,485	82,881	8,029	11,219	4,077	3,357	10,177	1,000
State at Large	720,502			338,863	381,639					-
TOTAL	25,707,476	11,180,355	4,619,865	6,110,184	1,264,045	906,513	680,721	321,583	560,398	63,812

TABLE 9. STATE AID ALLOTMENT FOR PUBLIC HIGHWAYS FROM MOTOR VEHICLE TAXES, FISCAL YEAR ENDING JUNE 30, 1956.

	Total Highway Aids	AIDS PAID TO MUNICIPALITIES				AIDS PAID TO COUNTIES		
		Total Local	Local Roads and Streets	Connecting Streets	Swing Lift Bridge	Total County	County Trunk	Bond Redempt.
Adams	343,876	213,516	213,516	-	-	130,360	130,360	-
Ashland	366,660	269,137	267,042	2,095	-	97,523	97,523	-
Barron	594,285	389,992	388,767	1,225	-	204,293	204,293	-
Bayfield	574,411	392,732	392,732	-	-	181,679	181,679	-
Brown	844,425	582,726	543,520	8,665	30,541	261,699	261,699	-
Buffalo	370,073	157,034	157,034	-	-	213,039	143,039	70,000
Burnett	388,097	245,008	245,008	-	-	143,089	143,089	-
Calumet	235,808	148,994	148,994	-	-	86,814	86,814	-
Chippewa	644,470	406,337	402,852	3,485	-	238,133	238,133	-
Clark	640,839	422,745	421,745	1,000	-	218,094	218,094	-
Columbia	507,757	297,144	293,064	4,080	-	210,613	210,613	-
Crawford	320,927	223,789	222,974	815	-	97,138	97,138	-
Dane	1,447,596	985,420	979,920	5,500	-	462,176	462,176	-
Dodge	651,891	367,294	361,004	6,290	-	284,597	284,597	-
Door	371,904	224,298	223,538	760	-	147,606	147,606	-
Douglas	1,026,635	709,548	701,903	7,645	-	317,087	207,087	110,000
Dunn	507,340	291,813	288,958	2,855	-	215,527	215,527	-
Eau Claire	680,941	471,511	468,346	3,165	-	209,430	209,430	-
Florence	122,138	76,140	76,140	-	-	45,998	45,998	-
Fond du Lac	600,401	335,775	328,140	7,635	-	264,626	264,626	-
Forest	256,077	165,131	165,131	-	-	90,946	90,946	-
Grant	835,412	445,527	443,437	2,090	-	389,885	239,885	150,000
Green	398,082	242,105	239,610	2,495	-	155,977	155,977	-
Green Lake	225,036	121,153	120,108	1,045	-	103,883	103,883	-
Iowa	387,128	217,959	217,099	860	-	169,169	169,169	-
Iron	193,372	128,779	127,364	1,415	-	64,593	64,593	-
Jackson	404,997	251,806	250,921	885	-	153,191	153,191	-
Jefferson	482,906	311,020	303,405	7,615	-	171,886	171,886	-
Juneau	426,901	271,895	270,530	1,365	-	155,006	155,006	-
Kenosha	583,247	404,421	400,746	3,675	-	178,826	178,826	-
Kewaunee	244,578	139,523	138,053	1,470	-	105,055	105,055	-
La Crosse	633,075	380,172	374,672	5,500	-	252,903	172,903	80,000
Lafayette	338,592	196,578	196,578	-	-	142,014	142,014	-
Langlade	326,413	188,006	185,756	2,250	-	138,407	138,407	-
Lincoln	369,776	226,922	222,867	4,055	-	142,854	142,854	-
Manitowoc	620,560	415,438	394,797	4,000	16,641	205,122	205,122	-
Marathon	1,013,603	625,019	621,329	3,690	-	388,584	388,584	-
Marinette	619,289	404,171	401,961	2,210	-	215,118	215,118	-
Marquette	222,213	102,509	102,509	-	-	119,704	119,704	-
Milwaukee	5,107,146	4,197,263	4,101,968	44,620	50,675	909,883	909,883	-
Monroe	468,508	272,547	270,312	2,235	-	195,961	195,961	-
Oconto	534,924	342,350	341,730	620	-	192,574	192,574	-
Oneida	423,010	270,289	267,844	2,445	-	152,721	152,721	-
Outagamie	765,234	529,092	522,057	7,035	-	236,142	236,142	-
Ozaukee	228,970	133,201	130,671	2,530	-	95,769	95,769	-
Pepin	135,275	70,220	70,220	-	-	65,055	65,055	-
Pierce	365,433	217,083	216,233	850	-	148,350	148,350	-
Polk	568,714	365,110	365,110	-	-	203,604	203,604	-
Portage	552,852	329,097	326,497	2,600	-	223,755	223,755	-
Price	385,542	243,796	242,726	1,070	-	141,746	141,746	-
Racine	727,857	525,677	504,167	8,830	12,680	202,180	202,180	-
Richland	321,741	173,809	172,714	1,095	-	147,932	147,932	-
Rock	775,296	527,167	517,352	9,815	-	248,129	248,129	-
Rusk	353,194	214,100	213,230	870	-	139,094	139,094	-
St. Croix	463,011	275,192	273,607	1,585	-	187,819	187,819	-
Sauk	538,868	334,769	331,459	3,310	-	204,099	204,099	-
Sawyer	362,839	226,066	226,066	-	-	136,773	136,773	-
Shawano	520,230	322,669	321,549	1,120	-	197,561	197,561	-
Sheboygan	658,607	408,735	398,661	5,970	4,104	249,872	249,872	-
Taylor	409,388	264,631	264,076	555	-	144,757	144,757	-
Trempealeau	492,545	230,843	230,843	-	-	261,702	165,702	96,000
Vernon	479,975	290,853	289,578	1,275	-	189,122	189,122	-
Vilas	368,062	226,047	226,047	-	-	142,015	142,015	-
Walworth	452,529	288,055	280,105	7,950	-	164,474	164,474	-
Washburn	360,758	232,137	231,642	495	-	128,621	128,621	-
Washington	346,669	197,057	194,032	3,025	-	149,612	149,612	-
Waukesha	740,444	453,241	447,881	5,360	-	287,203	287,203	-
Waupaca	491,844	293,493	290,828	2,665	-	198,351	198,351	-
Waushara	356,310	198,895	198,895	-	-	157,415	157,415	-
Winnebago	736,512	519,463	495,269	8,835	15,359	217,049	217,049	-
Wood	646,696	436,557	432,517	4,040	-	210,139	210,139	-
TOTAL	39,960,714	26,058,591	25,697,956	230,635	130,000	13,902,123	13,396,123	506,000

TABLE 10. OTHER MISCELLANEOUS STATE AIDS PAID DURING THE FISCAL YEAR ENDING JUNE 30, 1956.

	Total Other Aids	AIDS TO SCHOOLS			AIDS TO MUNICIPALITIES			AIDS TO COUNTIES			
		Total School	Highway Privilege	Forest Crop	Total Local	Highway Privilege	Forest Crop	Total County	County Forest	County Fair	Forest Crop
Adams	17,571	77	-	77	13,884	13,807	77	3,610	-	3,571	39
Ashland	34,911	1,591	-	1,591	27,751	26,160	1,591	5,569	3,839	934	796
Barron	65,374	412	-	412	60,117	59,705	412	4,845	964	3,676	205
Bayfield	56,168	6,827	-	6,827	26,955	20,128	6,827	22,386	16,176	2,795	3,415
Brown	201,082	-	-	-	196,248	196,248	-	4,834	-	4,834	-
Buffalo	25,462	-	-	-	22,976	22,976	-	2,486	-	2,486	-
Burnett	37,713	4,147	-	4,147	18,247	14,100	4,147	15,319	10,165	3,082	2,072
Calumet	32,084	-	-	-	32,084	32,084	-	-	-	-	-
Chippewa	71,896	958	-	958	63,933	62,975	958	7,005	2,322	4,205	478
Clark	82,227	5,178	-	5,178	59,004	53,826	5,178	18,045	12,942	2,513	2,590
Columbia	68,543	-	-	-	64,240	64,240	-	4,303	-	4,303	-
Crawford	26,112	-	-	-	23,622	23,622	-	2,490	-	2,490	-
Dane	298,387	-	-	-	294,326	294,326	-	4,061	-	4,061	-
Dodge	103,061	-	-	-	98,301	98,301	-	4,760	-	4,760	-
Door	36,257	17	-	17	36,230	36,213	17	10	-	-	10
Douglas	129,932	11,199	-	11,199	83,464	72,265	11,199	35,269	24,267	5,404	5,598
Dunn	44,185	-	-	-	40,945	40,945	-	3,240	-	3,240	-
Eau Claire	93,813	1,723	-	1,723	85,557	83,834	1,723	6,533	4,236	1,435	862
Florence	17,256	3,221	-	3,221	8,623	5,402	3,221	5,412	3,599	202	1,611
Fond du Lac	116,493	-	-	-	111,786	111,786	-	4,707	-	4,707	-
Forest	20,731	1,915	-	1,915	15,569	13,654	1,915	3,247	1,069	1,220	958
Grant	73,588	-	-	-	66,415	66,415	-	7,173	-	7,173	-
Green	49,329	-	-	-	45,320	45,320	-	4,009	-	4,009	-
Green Lake	31,967	-	-	-	30,250	30,250	-	1,717	-	1,717	-
Iowa	35,784	-	-	-	31,950	31,950	-	3,834	-	3,834	-
Iron	49,101	7,076	-	7,076	19,451	12,375	7,076	22,574	17,221	1,816	3,537
Jackson	52,708	4,541	-	4,541	31,386	26,845	4,541	16,781	11,330	3,179	2,272
Jefferson	87,320	-	-	-	82,134	82,134	-	5,186	-	5,186	-
Juneau	35,382	622	-	622	28,803	28,181	622	5,957	1,532	4,113	312
Kenosha	133,044	-	-	-	128,484	128,484	-	4,560	-	4,560	-
Kewaunee	27,375	-	-	-	27,375	27,375	-	-	-	-	-
La Crosse	111,932	-	-	-	106,572	106,572	-	5,360	-	5,360	-
Lafayette	33,483	-	-	-	29,731	29,731	-	3,752	-	3,752	-
Langlade	59,288	4,843	-	4,843	39,168	34,325	4,843	15,277	11,298	1,557	2,422
Lincoln	59,410	5,037	-	5,037	40,253	35,216	5,037	14,120	9,569	2,034	2,517
Manitowoc	113,482	-	-	-	109,490	109,490	-	3,992	-	3,992	-
Marathon	151,633	108	-	108	145,121	145,013	108	6,404	-	6,350	54
Marinette	99,696	8,923	-	8,923	60,915	51,992	8,923	29,858	22,185	3,211	4,462
Marquette	19,609	-	-	-	16,986	16,986	-	2,623	-	2,623	-
Milwaukee	1,251,914	282,172	282,172	-	968,333	968,333	-	1,409	-	1,409	-
Monroe	48,498	116	-	116	44,285	44,169	116	4,097	290	3,749	58
Oconto	52,213	1,624	-	1,624	42,567	40,943	1,624	8,022	3,977	3,234	811
Oneida	58,385	5,691	-	5,691	39,558	33,867	5,691	13,136	8,012	2,280	2,844
Outagamie	133,885	3	-	3	130,100	130,097	3	3,782	-	3,780	2
Ozaukee	54,384	-	-	-	50,872	50,872	-	3,512	-	3,512	-
Pepin	13,346	-	-	-	11,524	11,524	-	1,822	-	1,822	-
Pierce	37,116	-	-	-	33,974	33,974	-	3,142	-	3,142	-
Polk	44,067	418	-	418	39,371	38,953	418	4,278	967	3,102	209
Portage	55,408	56	-	56	54,088	54,032	56	1,264	-	1,237	27
Price	44,766	3,487	-	3,487	28,763	25,276	3,487	12,516	8,474	2,299	1,743
Racine	186,179	-	-	-	181,793	181,793	-	4,386	-	4,386	-
Richland	31,985	-	-	-	28,600	28,600	-	3,385	-	3,385	-
Rock	168,856	-	-	-	163,893	163,893	-	4,963	-	4,963	-
Rusk	41,921	3,321	-	3,321	26,557	23,236	3,321	12,043	8,154	2,229	1,660
St. Croix	44,132	-	-	-	41,162	41,162	-	2,970	-	2,970	-
Sauk	68,337	-	-	-	65,087	65,087	-	3,250	-	3,250	-
Sawyer	38,582	4,330	-	4,330	18,540	14,210	4,330	15,712	10,758	2,790	2,164
Shawano	59,437	251	-	251	54,317	54,066	251	4,869	-	4,743	126
Sheboygan	131,492	-	-	-	125,947	125,947	-	5,545	-	5,545	-
Taylor	32,148	697	-	697	27,281	26,584	697	4,170	1,596	2,224	350
Trempealeau	38,599	-	-	-	36,309	36,309	-	2,290	-	2,290	-
Vernon	45,644	-	-	-	41,172	41,172	-	4,472	-	4,472	-
Vilas	25,119	1,342	-	1,342	18,928	17,586	1,342	4,849	3,152	1,026	671
Walworth	91,118	-	-	-	85,327	85,327	-	5,791	-	5,791	-
Washburn	47,654	5,600	-	5,600	22,118	16,518	5,600	19,936	13,858	3,277	2,801
Washington	71,782	-	-	-	68,190	68,190	-	3,592	-	3,592	-
Waukesha	182,834	-	-	-	177,911	177,911	-	4,923	-	4,923	-
Waupaca	63,318	11	-	11	58,526	58,515	11	4,781	-	4,775	6
Waushara	28,077	4	-	4	25,237	25,233	4	2,836	-	2,834	2
Winnebago	144,131	-	-	-	139,469	139,469	-	4,662	-	4,662	-
Wood	100,224	1,873	-	1,873	89,022	87,149	1,873	9,329	3,767	4,626	936
TOTAL	6,238,940	379,411	282,172	97,239	5,362,487	5,265,248	97,239	497,042	215,719	232,703	48,620

TABLE II. COUNTY AND STATE ASSESSMENT AS DETERMINED BY THE WISCONSIN DEPARTMENT OF TAXATION FOR 1956.

County	All Property	Real Estate	Personal Property	Per Cent to Total of All Property
Adams	23,628,250	21,477,500	2,150,750	0.157
Ashland	36,771,960	31,227,200	5,544,760	0.244
Barron	93,342,560	74,195,600	19,146,960	0.620
Bayfield	25,507,050	21,290,300	4,216,750	0.169
Brown	456,380,000	386,410,100	69,969,900	3.030
Buffalo	39,686,360	32,241,600	7,444,760	0.264
Burnett	23,219,420	19,347,200	3,872,220	0.154
Calumet	82,586,420	69,121,300	13,465,120	0.548
Chippewa	114,086,275	95,969,100	18,117,175	0.758
Clark	86,370,840	67,775,600	18,595,240	0.573
Columbia	122,797,780	104,321,400	18,476,380	0.815
Crawford	44,765,955	36,636,800	8,129,155	0.297
Dane	899,737,380	771,907,000	127,830,380	5.974
Dodge	231,569,800	194,721,800	36,848,000	1.538
Door	86,367,770	75,729,700	10,638,070	0.573
Douglas	101,716,010	87,579,200	14,136,810	0.675
Dunn	66,236,540	54,743,400	11,493,140	0.440
Eau Claire	189,483,105	162,718,300	26,764,805	1.258
Florence	6,831,625	6,110,000	721,625	0.045
Fond du Lac	271,909,440	232,979,000	38,930,440	1.805
Forest	14,393,005	12,117,200	2,275,805	0.096
Grant	138,068,995	117,566,700	20,502,295	0.917
Green	119,551,000	99,864,700	19,686,300	0.794
Green Lake	65,865,150	56,566,000	9,299,150	0.437
Iowa	73,392,130	60,853,500	12,538,630	0.487
Iron	26,690,915	20,266,000	6,424,915	0.177
Jackson	37,124,335	30,674,300	6,450,035	0.247
Jefferson	205,046,340	171,585,300	33,461,040	1.361
Juneau	48,607,540	42,271,900	6,335,640	0.323
Kenosha	393,297,200	354,814,500	38,482,700	2.611
Kewaunee	70,278,440	58,527,400	11,751,040	0.467
La Crosse	266,592,305	225,338,100	41,254,205	1.770
Lafayette	80,553,400	68,430,000	12,123,400	0.535
Langlade	50,062,515	41,069,200	8,993,315	0.332
Lincoln	66,815,225	54,648,000	12,167,225	0.444
Manitowoc	297,043,820	245,570,600	51,473,220	1.972
Marathon	271,345,890	218,962,800	52,383,090	1.80[illegible]
Marinette	101,041,310	83,373,600	17,667,710	0.671
Marquette	21,765,470	18,414,100	3,351,370	0.145
Milwaukee	4,833,266,505	3,994,720,850	838,545,655	32.09[illegible]
Monroe	76,733,435	63,875,600	12,857,835	0.509
Oconto	62,645,195	50,142,500	12,502,695	0.416
Oneida	96,239,790	84,399,600	11,840,190	0.[illegible]
Outagamie	357,020,950	309,404,500	47,616,450	2.370
Ozaukee	158,772,825	140,318,100	18,454,725	1.054
Pepin	19,711,370	16,668,400	3,042,970	0.131
Pierce	59,604,200	50,096,700	9,507,500	0.396
Polk	67,407,900	53,910,800	13,497,100	0.448
Portage	96,132,180	82,594,500	13,537,680	0.638
Price	37,951,945	30,871,700	7,080,245	0.252
Racine	588,612,565	495,858,950	92,753,615	3.908
Richland	57,141,115	47,703,600	9,437,515	0.379
Rock	479,229,770	413,803,500	65,426,270	3.182
Rusk	36,523,740	29,007,800	7,515,940	0.243
St. Croix	86,486,255	72,112,800	14,373,455	0.574
Sauk	127,635,255	110,011,400	17,623,855	0.847
Sawyer	27,192,160	23,410,100	3,782,060	0.181
Shawano	93,532,615	77,525,200	16,007,415	0.621
Sheboygan	351,135,490	300,468,600	50,666,890	2.331
Taylor	41,600,155	31,938,700	9,661,455	0.276
Trempealeau	62,320,430	51,350,600	10,969,830	0.414
Vernon	78,022,920	64,047,700	13,975,220	0.518
Vilas	51,479,615	46,615,700	4,863,915	0.342
Walworth	237,483,170	210,657,300	26,825,870	1.577
Washburn	25,763,255	21,586,200	4,177,055	0.171
Washington	176,040,080	147,090,600	28,949,480	1.169
Waukesha	578,780,600	522,444,150	56,336,450	3.843
Waupaca	108,211,235	86,300,500	21,910,735	0.718
Waushara	39,428,660	33,752,400	5,676,260	0.262
Winnebago	399,135,890	340,171,300	58,964,590	2.650
Wood	199,531,180	164,353,900	35,177,280	1.325
TOTAL	15,061,301,975	12,694,630,250	2,366,671,725	100.000

TOTAL STATE AIDS AND SHARED TAXES PAID TO EACH COUNTY AND ITS MUNICIPALITIES PER DOLLAR OF GENERAL PROPERTY TAX LEVIED IN EACH COUNTY FOR THE FISCAL YEAR ENDING JUNE 30, 1956

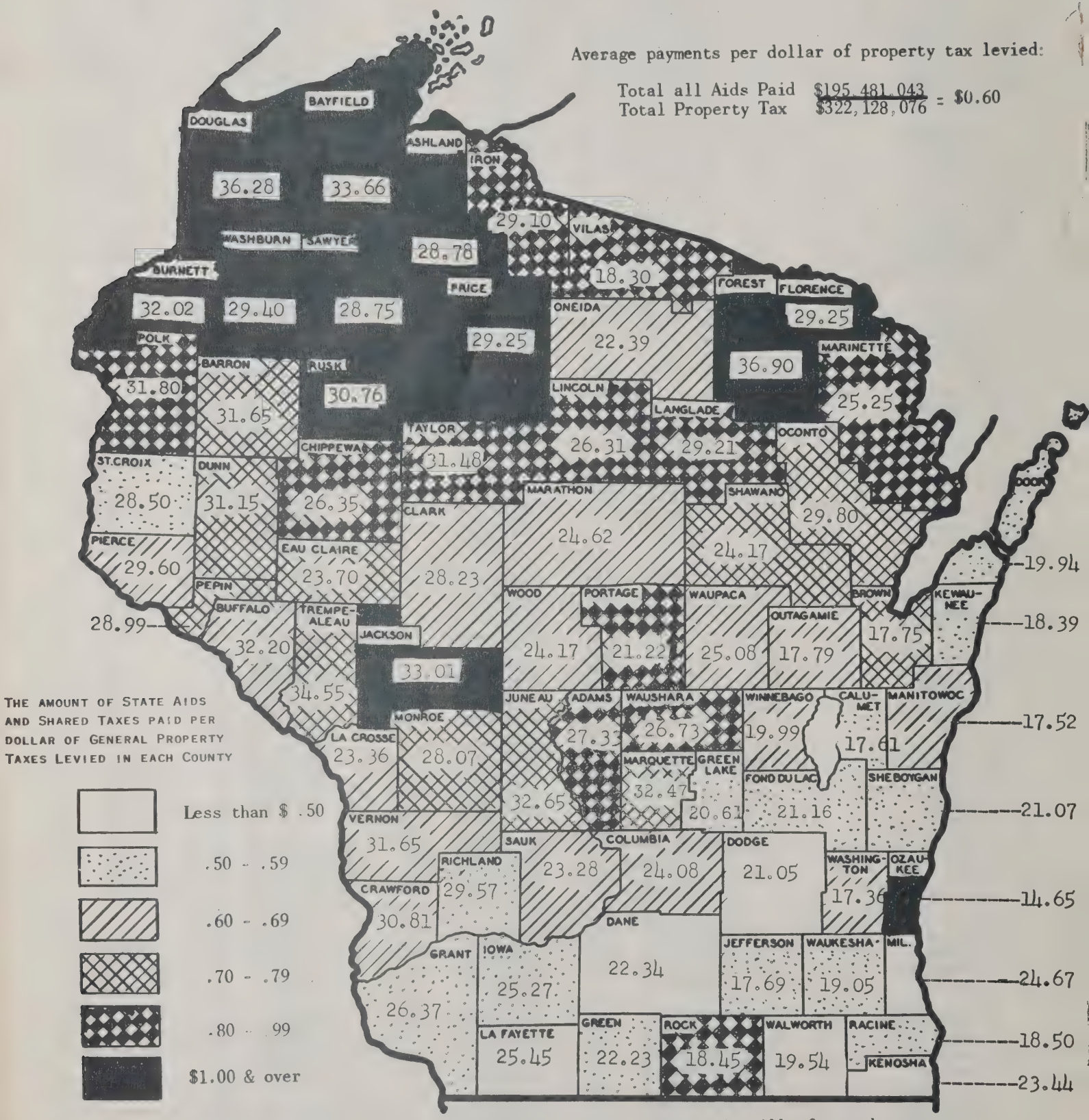

Figures on map show average full value property tax rate in mills for each county.

336.29
W754b

WISCONSIN DEPARTMENT OF TAXATION

Bulletin No. 557 November, 1957

TAXES & AIDS 1957

The system of numbering department publications has changed. The first digit of this bulletin number (5) represents the **Taxes and Aids** series. The next two digits (57) indicate the current fiscal year of the data it contains. The material in this series of bulletins has been essentially comparable since 1901.

Table 1. Taxes of the State. The various types of taxes are grouped into 7 major categories. Whenever a tax source is shared with two or more political subdivisions of government, the amount shared is extended under the appropriate column, e.g. School, Local, County or State.

The **general property taxes** are abstracted from the local tax rolls and reported by the municipal clerk in his **Statement of Taxes and Indebtedness.** Property taxes comprise roughly one-half of all tax revenues. The state's share of the general property tax is limited by law to a .2 mill levy for the forestry fund.

The **income tax** is the second most important source of revenue. After setting aside the teachers' retirement fund and reservations for the school aids together with the prorated cost of income tax administration, the remaining revenue is divided as follows: 50% to the municipality, 10% to the county and 40% to the state general fund. The surtaxes are all retained by the state.

The **motor vehicle tax** group comprises the third major tax source. This source of revenue is constitutionally earmarked for highway purposes. A portion of the vehicle registration fees are shared with the municipality in which the vehicle is registered. The amount so distributed has always been classified in table No. 2 as the **"Highway Privilege Tax"**.

Under **special sales taxes** are found all those taxes whose yield is based on the sale of specific commodities or services. The receipts tabulated include state license fees as well as excise tax. All local license fees have been omitted since the collection data is not readily available.

The first 6 items of the **public utility taxes** consist of ad valorem levies while taxes on the last 4 items are levied on gross revenues. The amount shared with the schools is an approximate figure since the actual amount paid by the village and town board to the school district cannot be readily determined.

The receipts from the **inheritance and gift tax** group are summarized from the quarterly remittances made by the county treasurer. Seven and one-half per cent of the normal inheritance tax is shared with the county. The collections shown are net, after deduction of certain costs such as the fees received by the public administrators, appraisal fees, etc.

The **Grand Total** of all taxes is adjusted by some five transfers as shown at the foot of Table 1. These transfers are described as follows:

(a) **City school debt** is a property tax levied in some cities for the service of school indebtedness. The amount shown is included in the property tax figure at the head of the **local** column and is transferred at line (a) to the **school** column for purposes of a more rational classification.

(b) **High School Tuition** is generally found in towns having area not within a high school district. The amount placed on the local tax roll is included in the property tax figure at the head of the **local** column and is transferred on line (b) to the **School Column.**

(c) **High School Transportation** shown herein is only the amount levied in territory not within an operating high school district. Like the tuition, it is certified by the county clerk for collection as a local tax. The amount so certified is transferred at line (c) to the **school** column.

(d) **County school taxes** are levied for supervising teachers and for payment of school aids. The amount levied is included in the property tax figure at the head of the **county** column and is transferred at line (d) for purposes of more functional classification.

(e) **State aids** are payments made by the state out of some of its sundry tax sources shown in the column headed **state** and paid to the various political subdivisions as detailed in **Table 2.**

The **Grand Total Adjusted** indicates that about 30% of all taxes are levied for schools, 26% for municipal purposes, 20% for county purposes and 24% for state purposes.

Table 3. The amount of taxes shared by the state is summarized in detail for each county. Generally, the taxes are collected by the state and the amount shared is based on a statutory formula. In the right hand column each county total is expressed as a percent to total.

Table 4. This is a companion to **Table 3** and shows that portion of state collected taxes being retained by the state for its own use or from which the state will pay state aids shown in **Table 2.** The right hand column again expresses each county figure as a per cent of the total.

Table 5. This table is a summary of all state aids and shared taxes shown in **Tables 2 and 3** amounting to $207,700,000. This sum is approximately 59% of the total general property tax levy in Wisconsin.

Table 6. In this table the state aids from **Table 2** are summarized by county in which payment is received.

Tables 7, 8, 9 and 10 show greater detail on the type and amount of state aid paid in each county.

Table 11. This table presents the full valuation of all taxable **real** and personal property as determined on May 1, 1957. The total is known as the state assessment.

The outline map on the back page indicates the amount of state aids and shared taxes paid per dollar of general property taxes levied for all purposes in each county.

Table 1. TAX LEVIES OF THE STATE AND ALL ITS POLITICAL SUBDIVISIONS, FISCAL YEAR ENDING JUNE 30, 1957

Type of Tax	School	Local	County	State	Total	% to Total
Total General Property Taxes	$150,252,231	$ 100,799,374	$ 95,308,576	$ 2,986,470	$349,346,651	48.085
Per Cent to Total as Levied	43.01%	28.85%	27.28%	.86%	100.00%	
Total Income Taxes	-	59,555,247	11,910,992	94,436,870	165,903,109	22.835
Normal Tax on Individuals	-	-	-	-	92,185,165	12.689
Normal Tax on Corporations	-	59,555,247	11,910,992	76,364,554	55,622,186	7.656
Mass Transportation Tax	-	-	-	-	23,442	.003
20% Surtax on Individuals	-	-	-	18,003,886	18,003,886	2.478
All Expired Surtaxes	-	-	-	68,430	68,430	.009
Total Motor Vehicle Taxes	-	-	-	103,075,532	103,075,532	14.188
Motor Fuel	-	-	-	64,581,461	64,581,461	8.889
Vehicle Registration	-	-	-	37,188,347	37,188,347	5.119
Motor Carrier Fees	-	-	-	433,135	433,135	.060
Drivers Licenses	-	-	-	746,214	746,214	.103
All Other Receipts	-	-	-	126,375	126,375	.017
Total Special Sales Taxes	-	5,598,367	-	30,992,870	36,591,237	5.036
Cigarette	-	-	-	14,831,132	14,831,132	2.041
Liquor	-	5,012,659	-	5,572,041	10,584,700	1.457
Malt Beverage	-	-	-	3,104,810	3,104,810	.427
Oleomargine	-	-	-	338,032	338,032	.047
Insurance Premiums	-	585,708	-	7,146,855	7,732,563	1.064
Total Occupational Taxes & Licenses	14,684	384,773	25,289	30,847,010	31,271,756	4.304
Unemployment Compensation	-	-	-	26,602,442	26,602,442	3.662
Hunting & Fishing	-	-	-	3,932,796	3,932,796	.541
Occupational	-	357,745	17,946	8,973	384,664	.053
Forest Crop	14,684	14,683	7,343	222,654	259,364	.036
Woodlot	-	6,644	-	-	6,644	.001
BeeKeepers	-	5,701	-	5,701	11,402	.001
Mink Farmers	-	-	-	6,637	6,637	.001
Lawsuit	-	-	-	67,807	67,807	.009
Total Public Utility Taxes	1,404,300	13,442,618	3,257,165	11,982,681	30,086,764	4.141
Electric, Gas, Water & Pipelines	1,404,300	9,030,981	3,181,752	2,386,314	16,003,347	2.203
Railroads	-	502,506	-	4,877,302	5,379,808	.740
Telegraph	-	-	-	27,684	27,684	.004
Express	-	-	-	11,535	11,535	.001
Sleeping Car	-	-	-	27,107	27,107	.004
Airlines	-	-	-	55,833	55,833	.008
Telephones	-	3,537,758	-	3,954,535	7,492,293	1.031
R. E. A.	-	371,373	-75,413	3,525	450,311	.062
Railroad Freight Car Lines	-	-	-	182,357	182,357	.025
Remainder Assessment (P.S.C.)	-	-	-	456,489	456,489	.063
Total Inheritance and Gift Taxes	-	-	526,457	9,721,710	10,248,167	1.411
Inheritance and Estate	-	-	526,457	6,334,842	6,861,299	.945
30% Surtax	-	-	-	2,087,897	2,087,897	.287
Gift Tax	-	-	-	1,280,971	1,280,971	.176
Waivers and Other Fees	-	-	-	18,000	18,000	.003
Total Taxes Levied and Shared	151,671,215	179,780,379	111,028,479	284,043,143	726,523,216	100.000%
Per Cent to Total as Shared	20.88%	24.75%	15.28%	39.09%	100.00%	
Intergovernmental Transfers:						
(a) City School Debt (Property Tax)	+ 8,017,645	— 8,017,645				
(b) High School Tuition (Prop. Tax)	+13,749,768	— 13,749,768				
(c) High School Transport(Prop. Tax)	+ 1,873,112	— 1,873,112				
(d) County School Taxes (Prop. Tax)	+ 6,917,058		— 6,917,058			
(e) State Aids(Non-Prop. Taxes)	+34,443,995	+32,980,135	+42,538,478	— 109,962,608		
GRAND TOTAL ADJUSTED	216,672,793	189,119,989	146,649,899	174,080,535	726,523,216	
Per Cent to Total	29.82%	26.03%	20.19%	23.96%	100.00%	
TOTAL FOR PREVIOUS YEAR	196,319,736	178,431,616	140,469,524	155,318,360	670,539,236	
Per Cent to Total	29.28%	26.61%	20.95%	23.16%	100.00%	

Table 2. STATE AIDS PAID TO POLITICAL SUBDIVISIONS SUMMARIZED BY TYPE OF AID, FISCAL YEAR ENDING JUNE 30, 1957

Type of Aids	School	Local	County	Total	Per Cent To Total
Total Educational Aids	$ 34,044,101	-	$ 1,153,935	$ 35,198,036	32.009
Elementary and High Schools	27,675,473	-	-	27,675,473	25.168
Transportation	3,990,744	-	-	3,990,744	3.629
Tuition	153,546	-	-	153,546	.140
Handicapped Children	1,728,217	-	-	1,728,217	1.572
Homebound Children	46,121	-	-	46,121	.042
Vocational Schools	420,000	-	-	420,000	.382
Vocational Aid to High Schools	30,000	-	-	30,000	.027
Supervising Teachers	-	-	553,446	553,446	.503
Teacher Training	-	-	427,707	427,707	.389
Disabled Children	-	-	156,782	156,782	.143
County Schools of Agriculture	-	-	16,000	16,000	.014
Total Welfare Aids	-	-	26,573,502	26,573,502	24.166
Old Age Assistance	-	-	10,982,572	10,982,572	9.987
Dependent Children	-	-	4,701,185	4,701,185	4.275
County Insane Asylums	-	-	6,512,700	6,512,700	5.923
County T. B. Sanatoria	-	-	1,352,098	1,352,098	1.230
County Welfare Administration	-	-	1,001,975	1,001,975	.911
Aid for the Blind	-	-	321,711	321,711	.293
Aid for the Disabled	-	-	547,522	547,522	.498
Aid for County Nurses	-	-	64,667	64,667	.059
Other Welfare Aids	-	-	1,089,072	1,089,072	.990
Total Highway Aids	-	27,314,094	14,310,736	41,624,830	37.854
Local Roads and Streets	-	26,950,249	-	26,950,249	24.509
Connecting Streets	-	233,845	-	233,845	.213
Swing and Lift Bridges	-	130,000	-	130,000	.118
County Trunk Highways	-	-	13,829,736	13,829,736	12.577
County Bond Redemption	-	-	481,000	481,000	.437
Total Miscellaneous Aids	399,894	5,666,041	500,305	6,566,240	5.971
Highway Privilege Tax	301,195	5,567,342	-	5,868,537	5.337
Forest Crop	98,699	98,699	49,343	246,741	.224
County Forest	-	-	216,575	216,575	.197
County Fair	-	-	234,387	234,387	.213
GRAND TOTAL STATE AIDS Per Cent to Total	$ 34,443,995 31.32%	$32,980,135 30.00%	$ 42,538,478 38.68%	$109,962,608 100.00%	100.000
Total for Previous Year Per Cent to Total	$ 31,908,448 30.58%	$31,421,078 30.12%	$ 41,005,302 39.30%	$104,334,828 100.00%	

Table 3. STATE TAXES SHARED WITH POLITICAL SUBDIVISIONS, FISCAL YEAR ENDING JUNE 30, 1957

	Total All Shared Taxes	Total Local Share	Total County Share	POWER & LIGHT UTILITIES Cons. Reg. & Pipelines		RURAL ELECTRIC CO-OPERATIVES	
				Local & Sch.	County	Local	County
Adams	81,955	69,313	12,642	12,077	3,716	4,444	1,023
Ashland	467,135	393,415	73,720	144,391	44,428	1,873	401
Barron	347,870	297,919	49,951	29,697	9,137	14,774	2,769
Bayfield	183,159	151,221	31,938	57,830	17,794	4,588	978
Brown	3,285,026	2,732,748	552,278	477,209	146,292	-	-
Buffalo	149,285	125,444	23,841	18,642	5,736	27,006	5,890
Burnett	68,475	58,951	9,524	9,619	2,960	4,784	894
Calumet	326,096	272,216	53,880	50,825	15,589	-	-
Chippewa	791,495	652,791	138,704	229,269	70,544	13,862	2,591
Clark	320,724	273,058	47,666	40,696	12,522	17,710	3,430
Columbia	564,055	466,853	97,202	107,577	33,101	4,711	1,154
Crawford	148,263	125,911	22,352	20,787	6,396	8,152	1,628
Dane	4,763,511	3,989,879	773,632	414,439	126,790	1,114	264
Dodge	915,893	767,949	147,944	108,263	33,237	2,053	508
Door	275,982	233,576	42,406	33,769	10,390	1,046	262
Douglas	1,344,979	1,192,556	152,423	245,630	60,672	4,068	827
Dunn	280,357	236,655	43,702	51,177	15,747	12,397	2,265
Eau Claire	1,206,877	1,014,990	191,887	136,262	41,927	10,026	1,878
Florence	49,337	40,404	8,933	17,417	5,359	-	-
Fond du Lac	1,436,166	1,197,070	239,096	201,158	61,646	-	-
Forest	73,911	63,058	10,853	12,606	3,879	-	-
Grant	432,960	364,407	68,553	41,038	12,627	31,648	6,507
Green	353,749	294,276	59,473	53,861	16,573	777	135
Green Lake	246,988	205,036	41,952	41,347	12,688	798	183
Iowa	195,703	163,113	32,590	48,880	15,040	6	1
Iron	239,842	195,696	44,146	76,577	23,562	948	203
Jackson	130,422	112,450	17,972	17,185	5,288	8,965	1,712
Jefferson	947,419	794,720	152,699	96,412	29,458	-	-
Juneau	209,859	178,142	31,717	21,837	6,719	7,189	1,354
Kenosha	2,075,343	1,741,514	333,829	175,261	53,229	-	-
Kewaunee	223,336	189,529	33,807	23,489	7,227	-	-
La Crosse	1,838,903	1,531,038	307,865	156,780	48,240	15,408	3,448
Lafayette	178,995	150,320	28,675	33,725	10,377	9,181	1,666
Langlade	213,943	182,001	31,942	32,330	9,948	-	-
Lincoln	569,821	474,333	95,488	88,284	27,164	226	47
Manitowoc	1,696,515	1,427,778	268,737	95,231	28,825	-	-
Marathon	1,922,233	1,588,009	334,224	293,629	90,347	3,599	704
Marinette	745,355	621,192	124,163	120,851	37,185	606	142
Marquette	67,865	57,737	10,128	13,196	4,060	3,316	766
Milwaukee	39,694,571	31,437,168	6,181,823	3,163,576	965,416	-	-
Monroe	287,971	244,225	43,746	44,282	13,625	10,014	1,953
Oconto	285,555	241,671	43,884	38,482	11,841	6,949	1,624
Oneida	490,451	410,015	80,436	68,412	21,050	132	28
Outagamie	2,296,633	1,926,370	370,263	176,517	54,144	-	-
Ozaukee	1,594,954	1,290,631	304,323	515,946	158,624	-	-
Pepin	59,171	50,641	8,530	6,291	1,936	2,985	571
Pierce	202,052	171,900	30,152	19,739	6,073	12,097	2,355
Polk	258,622	217,372	41,250	55,763	17,158	10,499	2,031
Portage	610,966	511,345	99,621	99,072	30,484	1,539	331
Price	223,617	188,735	34,882	22,518	6,928	4,697	1,009
Racine	3,509,209	2,936,293	572,916	280,222	85,372	-	-
Richland	145,928	125,773	20,155	9,944	3,060	8,453	1,568
Rock	3,824,390	3,164,486	659,904	590,097	181,091	8,090	1,741
Rusk	191,061	159,032	32,029	47,538	14,627	13,542	3,603
St. Croix	351,242	295,695	55,547	43,271	13,314	12,943	2,333
Sauk	559,248	459,438	99,810	93,874	28,884	2,264	442
Sawyer	111,210	92,910	18,300	31,192	9,598	2,357	412
Shawano	311,609	263,385	48,224	57,485	17,688	1,642	359
Sheboygan	2,111,883	1,759,147	352,736	290,980	89,055	-	-
Taylor	150,311	129,746	20,565	8,983	2,764	9,754	1,868
Trempealeau	197,637	168,751	28,886	26,617	8,190	13,773	2,634
Vernon	205,000	175,924	29,076	20,574	6,330	20,768	4,255
Vilas	149,754	124,508	25,246	33,009	10,157	42	9
Walworth	1,020,251	846,968	173,283	149,433	45,931	94	20
Washburn	96,402	82,919	13,483	10,342	3,182	5,274	936
Washington	970,670	811,524	159,146	82,336	25,240	-	-
Waukesha	3,458,766	2,880,959	577,807	234,006	71,616	-	-
Waupaca	445,979	377,746	68,233	48,255	14,848	2,572	557
Waushara	138,224	116,101	22,123	31,378	9,655	4,204	879
Winnebago	2,968,868	2,472,969	495,899	196,524	59,954	-	-
Wood	1,478,720	1,238,918	239,802	89,370	27,498	1,414	266
TOTAL	97,770,727	80,000,533	15,694,614	10,435,281	3,181,752	371,373	75,413

Table 3. STATE TAXES SHARED WITH POLITICAL SUBDIVISIONS, FISCAL YEAR ENDING JUNE 30, 1957. (Cont.)

	INDIVIDUAL & CORP. INCOME TAXES		Telephone Exchange (Local)	Liquor Tax (Local)	Fire Dept. Dues (Local)	Railroad Terminal (Local)	Inheritance Tax (County)	Per Cent Each Co. to Total
	Local	County						
Adams	38,937	7,645	1,860	11,548	447	-	258	.084
Ashland	141,653	28,335	10,082	28,427	2,624	64,365	556	.478
Barron	184,169	36,834	12,834	50,691	5,754	-	1,211	.356
Bayfield	64,361	12,872	3,348	20,100	994	-	294	.187
Brown	1,966,214	393,175	125,781	143,610	19,934	-	12,811	3.360
Buffalo	53,392	10,678	3,229	21,500	1,675	-	1,537	.153
Burnett	26,747	5,349	2,037	14,952	812	-	321	.070
Calumet	184,189	36,838	6,987	27,139	3,076	-	1,453	.334
Chippewa	321,435	64,219	19,356	61,621	7,248	-	1,350	.810
Clark	154,830	30,965	7,136	47,716	4,970	-	749	.328
Columbia	282,694	56,539	16,818	49,015	6,038	-	6,408	.577
Crawford	64,840	12,968	4,733	25,655	1,744	-	1,360	.152
Dane	3,059,474	612,658	238,992	247,264	28,596	-	33,920	4.872
Dodge	531,880	106,434	29,595	83,144	13,014	-	7,765	.937
Door	155,256	31,052	10,339	30,485	2,681	-	702	.282
Douglas	441,119	88,223	36,101	68,238	8,305	389,095	2,701	1.376
Dunn	119,504	23,901	10,271	39,938	3,368	-	1,789	.287
Eau Claire	717,896	143,579	61,906	80,107	8,793	-	4,503	1.234
Florence	16,632	3,327	600	5,486	269	-	247	.050
Fond du Lac	828,043	166,000	59,351	96,161	12,357	-	11,450	1.469
Forest	33,993	6,799	1,425	13,785	1,249	-	175	.075
Grant	211,320	42,264	12,414	60,584	7,403	-	7,155	.443
Green	188,771	37,754	11,759	35,428	3,680	-	5,011	.362
Green Lake	131,094	26,219	6,351	21,592	3,854	-	2,862	.253
Iowa	77,863	15,573	5,915	28,623	1,826	-	1,976	.200
Iron	101,230	20,246	3,468	12,729	744	-	135	.245
Jackson	58,052	11,611	3,257	23,478	1,513	-	(639)	.133
Jefferson	589,080	117,964	32,928	67,523	8,777	-	5,277	.969
Juneau	113,775	22,607	5,864	27,651	1,826	-	1,037	.215
Kenosha	1,359,524	272,017	84,517	109,902	12,310	-	8,583	2.123
Kewaunee	129,276	25,855	4,871	25,367	4,034	2,492	725	.228
La Crosse	1,179,197	235,839	69,525	98,726	11,402	-	20,338	1.881
Lafayette	71,802	14,360	6,316	26,493	2,803	-	2,272	.183
Langlade	104,648	20,930	10,438	32,099	2,486	-	1,064	.219
Lincoln	336,503	66,765	12,486	32,479	4,355	-	1,512	.583
Manitowoc	1,167,353	233,471	49,906	98,482	12,008	4,798	6,441	1.735
Marathon	1,113,371	222,674	51,015	117,048	9,347	-	20,499	1.966
Marinette	425,437	85,088	17,101	52,218	4,979	-	1,748	.762
Marquette	25,759	5,152	1,923	12,911	632	-	150	.069
Milwaukee	27,268,539	* 5,027,128	1,610,367	1,272,359	156,151	41,756	189,279	40.600
Monroe	131,467	26,494	9,820	45,835	2,807	-	1,674	.294
Oconto	149,063	29,812	6,428	37,896	2,853	-	607	.292
Oneida	290,666	58,133	16,482	30,161	4,162	-	1,225	.502
Outagamie	1,529,524	305,595	89,010	117,644	13,675	-	10,524	2.349
Ozaukee	710,806	142,064	22,220	34,124	7,535	-	3,635	1.631
Pepin	28,271	5,654	1,564	10,900	630	-	369	.060
Pierce	99,308	19,862	6,132	31,952	2,672	-	1,862	.207
Polk	105,408	21,081	6,514	36,436	2,752	-	980	.264
Portage	336,302	67,261	19,690	50,918	3,824	-	1,545	.625
Price	132,688	26,538	3,339	23,874	1,619	-	407	.229
Racine	2,340,022	469,856	135,203	160,073	20,773	-	17,688	3.589
Richland	70,699	14,140	5,517	28,477	2,683	-	1,387	.149
Rock	2,306,580	461,316	106,708	135,523	17,488	-	15,756	3.912
Rusk	67,450	13,490	4,276	24,525	1,701	-	309	.195
St. Croix	189,289	37,857	8,300	37,218	4,674	-	2,043	.359
Sauk	282,118	56,711	20,429	55,683	5,060	-	13,773	.572
Sawyer	39,391	7,878	3,636	15,079	1,255	-	412	.114
Shawano	143,218	28,643	9,430	47,614	3,996	-	1,534	.319
Sheboygan	1,266,707	253,341	68,345	117,780	15,335	-	10,340	2.160
Taylor	79,180	15,601	2,681	26,959	2,189	-	332	.154
Trempealeau	84,543	16,908	5,324	34,663	3,831	-	1,154	.202
Vernon	86,508	17,301	4,635	40,528	2,911	-	1,190	.210
Vilas	72,318	14,463	4,562	13,677	900	-	617	.153
Walworth	595,231	119,021	29,214	60,743	12,253	-	8,311	1.044
Washburn	45,419	9,084	3,529	17,039	1,316	-	282	.098
Washington	649,178	130,296	21,963	49,521	8,526	-	3,610	.993
Waukesha	2,400,677	489,473	101,667	125,478	19,131	-	16,718	3.538
Waupaca	253,967	50,793	13,817	52,937	6,198	-	2,035	.456
Waushara	55,278	11,056	2,982	20,285	1,974	-	533	.141
Winnebago	2,011,720	402,372	112,966	133,076	18,683	-	33,573	3.037
Wood	1,037,979	206,991	28,164	73,767	8,224	-	5,047	1.512
TOTAL	61,630,827	11,910,992	3,537,759	5,012,659	585,708	502,506	526,457	100.000

* Includes $2,075,580 paid to Teachers Retirement Fund in City of Milwaukee.

Table 4. TAXES RETAINED BY THE STATE ATTRIBUTED TO COUNTY OF ORIGIN, FISCAL YEAR ENDING JUNE 30, 1957.

	Total Taxes Attributed	General Property Tax	All Income Taxes			Elect. Gas Water and Pipelines	Telephone Exchange Tax
			Normal and Mass Transp.	20% Surtax	Expired Surtaxes		
Adams	148,625	4,418	48,981	9,238	47	2,787	323
Ashland-	434,274	7,354	180,530	42,746	245	33,321	1,779
Barron	732,801	18,669	231,916	63,268	963	6,853	2,265
Bayfield	241,281	5,101	82,390	18,626	187	13,345	591
Brown	5,035,357	89,425	2,530,664	553,297	5,760	109,719	22,197
Buffalo	260,134	7,937	66,184	19,945	2,010	4,302	570
Burnett	144,086	4,644	33,163	9,908	292	2,220	359
Calumet	567,244	16,517	233,926	64,606	91	11,692	1,233
Chippewa	994,983	19,948	410,854	98,432	947	52,908	3,416
Clark	615,595	17,274	195,839	47,875	1,483	9,391	1,259
Columbia	1,013,056	24,182	359,114	96,838	64	24,826	2,968
Crawford	293,352	8,953	83,453	19,482	45	4,797	835
Dane	7,883,702	179,947	3,855,995	1,100,631	737	95,093	42,175
Dodge	1,683,551	46,314	678,714	173,808	1,330	24,927	5,223
Door	519,831	17,274	196,883	52,726	325	7,793	1,825
Douglas	1,223,639	20,326	553,505	159,406	1,424	45,504	6,371
Dunn	502,085	13,247	149,052	43,846	1,000	11,810	1,813
Eau Claire	1,897,300	37,896	916,301	233,618	694	31,445	10,925
Florence	70,740	1,366	21,604	4,247	-	4,019	106
Fond du Lac	2,364,227	54,382	1,060,778	271,419	840	46,234	10,474
Forest	140,558	2,879	42,685	9,421	2,166	2,909	251
Grant	939,100	27,614	262,320	88,111	402	9,470	2,191
Green	723,254	23,910	235,943	77,095	-	12,430	2,075
Green Lake	482,399	13,173	166,114	45,524	732	9,516	1,121
Iowa	383,704	14,678	97,684	30,152	91	11,280	1,044
Iron	256,648	5,338	132,302	19,824	3,555	17,672	612
Jackson	269,542	7,425	72,637	21,489	202	3,966	575
Jefferson	1,640,588	41,009	759,531	175,324	509	22,093	5,811
Juneau	385,314	9,722	142,904	36,766	1,533	5,039	1,035
Kenosha	3,331,515	78,659	1,734,744	445,184	1,635	39,922	14,915
Kewaunee	412,624	14,056	166,120	40,156	9	5,420	860
La Crosse	3,024,877	53,318	1,530,225	307,689	373	36,180	12,269
Lafayette	364,980	16,111	89,690	29,478	13	7,783	1,115
Langlade	436,513	10,013	133,589	33,571	141	7,461	1,842
Lincoln	786,481	13,363	439,678	63,255	384	20,373	2,203
Manitowoc	2,724,969	59,409	1,522,926	296,067	243	21,619	8,807
Marathon	3,341,240	54,269	1,438,626	296,835	2,312	67,760	9,003
Marinette	1,076,630	20,208	558,423	95,949	121	27,889	3,018
Marquette	145,771	4,353	31,992	10,407	23	3,045	339
Milwaukee	53,373,207	966,653	32,271,402	7,368,459	16,887	724,062	284,182
Monroe	550,378	15,347	166,807	50,996	108	10,219	1,733
Oconto	533,838	12,529	188,611	50,005	350	8,881	1,134
Oneida	738,082	19,248	380,742	66,172	106	15,787	2,909
Outagamie	3,651,098	71,404	1,965,528	448,458	1,481	40,608	15,708
Ozaukee	1,718,919	31,755	899,084	242,204	161	118,968	3,921
Pepin	128,286	3,942	35,071	11,543	224	1,452	276
Pierce	420,586	11,828	122,811	40,012	972	4,555	1,082
Polk	451,838	13,482	131,711	40,192	250	12,868	1,149
Portage	981,965	18,596	433,225	99,232	108	22,863	3,475
Price	391,519	7,590	175,223	27,160	74	5,196	589
Racine	5,515,902	117,723	2,988,796	761,784	1,610	64,029	23,859
Richland	327,055	11,428	88,498	27,604	123	2,295	974
Rock	5,223,550	88,914	3,015,040	548,708	358	135,819	18,830
Rusk	274,698	7,109	85,565	20,895	1,879	10,970	755
St. Croix	615,700	16,246	236,250	67,533	313	9,986	1,465
Sauk	1,159,870	24,679	359,909	99,113	574	21,663	3,607
Sawyer	184,555	5,240	49,545	13,376	212	7,198	641
Shawano	642,542	18,706	180,312	53,434	103	13,266	1,664
Sheboygan	3,172,504	70,227	1,630,484	378,462	1,605	66,792	12,060
Taylor	315,712	8,320	96,622	27,205	894	2,073	473
Trempealeau	399,834	12,464	105,509	33,027	351	6,142	940
Vernon	418,226	15,605	108,676	33,414	50	4,748	818
Vilas	261,168	10,296	90,459	25,916	301	7,617	805
Walworth	1,731,839	47,497	757,671	190,606	344	34,448	5,154
Washburn	189,353	4,992	56,527	17,700	56	2,387	623
Washington	1,619,057	35,208	841,265	192,231	398	18,930	3,876
Waukesha	5,885,600	106,986	3,116,795	923,952	1,533	53,712	17,941
Waupaca	847,231	21,595	319,001	91,449	1,915	11,136	2,438
Waushara	282,391	7,886	69,117	21,243	102	7,241	526
Winnebago	5,142,260	78,409	2,583,863	596,066	1,600	44,966	19,935
Wood	2,419,623	39,885	1,357,915	229,301	460	20,624	4,970
State at Large	332,872		8,541	175			
TOTAL	147,393,828	2,986,470	76,364,554	18,003,886	68,430	2,386,314	624,310

Table 4. TAXES RETAINED BY THE STATE ATTRIBUTED TO COUNTY OF ORGIN, FISCAL YEAR ENDING JUNE 30, 1957.(Cont.)

	INHERITANCE AND GIFT					
	Normal Tax	30% Surtax	Gift Tax	Lawsuit Tax	Motor Vehicle License	Per Cent to Total
Adams	3,000	1,032	334	175	78,285	.101
Ashland	6,600	2,204	239	345	158,911	.295
Barron	14,344	4,823	2,661	325	386,714	.497
Bayfield	3,174	1,174	475	155	116,063	.164
Brown	152,858	51,209	34,957	710	1,484,561	3.416
Buffalo	17,690	4,277	2,877	90	134,252	.177
Burnett	3,766	1,286	63	290	88,095	.098
Calumet	20,129	6,672	1,368	280	210,730	.385
Chippewa	15,508	5,399	9,627	265	377,679	.675
Clark	8,611	2,999	3,595	480	326,789	.418
Columbia	77,766	25,498	1,282	130	400,388	.687
Crawford	16,270	5,442	621	208	153,249	.199
Dane	408,566	118,223	58,237	4,920	2,019,178	5.349
Dodge	90,089	35,514	4,251	275	623,106	1.142
Door	7,960	2,952	8,761	235	223,097	.353
Douglas	32,099	10,841	3,201	235	390,727	.830
Dunn	20,944	7,230	1,914	505	250,724	.341
Eau Claire	53,258	18,002	19,366	590	575,205	1.287
Florence	2,893	981	-	35	35,489	.048
Fond du Lac	135,896	46,567	8,607	1,385	727,645	1.604
Forest	2,068	698	1,017	145	76,319	.096
Grant	88,482	29,643	7,451	460	422,956	.637
Green	59,685	20,045	3,672	40	288,359	.491
Green Lake	33,895	11,428	7,642	190	193,064	.327
Iowa	23,552	7,908	281	110	196,924	.260
Iron	(2,440)	(749)	683	255	79,596	.174
Jackson	(8,382)	18,031	658	300	152,641	.183
Jefferson	62,785	21,109	14,055	435	537,927	1.113
Juneau	9,748	5,428	1,119	285	171,735	.261
Kenosha	102,090	34,596	13,920	1,125	864,725	2.260
Kewaunee	8,084	2,900	2,609	95	172,315	.280
La Crosse	250,465	82,208	14,593	1,400	736,157	2.052
Lafayette	26,732	9,089	1,254	50	183,665	.248
Langlade	12,903	4,227	4,550	110	228,106	.296
Lincoln	17,997	6,056	3,441	130	219,601	.534
Manitowoc	75,642	25,758	18,746	545	695,207	1.849
Marathon	301,705	149,747	16,864	995	1,003,124	2.267
Marinette	19,971	6,989	10,486	403	333,174	.730
Marquette	1,731	590	-	170	93,121	.099
Milwaukee	2,262,924	643,692	419,320	29,570	8,386,056	36.211
Monroe	18,825	6,697	472	265	278,909	.373
Oconto	7,351	2,427	3,579	710	258,261	.362
Oneida	13,854	4,911	1,379	130	232,844	.501
Outagamie	125,602	41,998	34,391	1,045	904,875	2.477
Ozaukee	41,330	14,542	5,888	390	360,676	1.166
Pepin	4,384	1,477	1,818	45	68,054	.087
Pierce	21,376	7,447	7,015	399	203,089	.285
Polk	11,626	3,900	2,583	90	233,987	.307
Portage	18,028	6,179	3,747	770	375,742	.666
Price	4,631	1,234	727	245	168,850	.266
Racine	212,401	70,374	30,721	1,835	1,242,770	3.742
Richland	16,532	5,547	2,439	145	171,470	.222
Rock	187,333	63,272	24,903	2,110	1,138,263	3.544
Rusk	3,657	1,234	972	145	141,517	.186
St. Croix	24,576	6,934	3,520	575	248,302	.418
Sauk	168,150	55,018	1,313	350	425,494	.787
Sawyer	4,875	1,649	1,426	345	100,048	.125
Shawano	18,195	6,125	2,867	260	347,610	.436
Sheboygan	122,069	41,307	30,278	1,575	817,645	2.152
Taylor	949	334	2,725	395	175,722	.214
Trempealeau	8,580	3,141	2,187	335	227,158	.271
Vernon	15,130	5,156	(1,612)	245	235,996	.284
Vilas	6,748	2,467	1,305	290	114,964	.177
Walworth	97,907	33,163	4,827	850	559,372	1.175
Washburn	3,479	1,129	46	335	102,079	.128
Washington	41,885	16,918	6,535	375	461,436	1.098
Waukesha	200,990	92,708	35,615	2,195	1,333,173	3.993
Waupaca	22,968	8,138	1,623	740	366,228	.575
Waushara	6,208	2,078	1,234	330	166,426	.192
Winnebago	401,808	134,306	349,569	1,475	930,263	3.489
Wood	60,264	14,369	12,082	370	679,382	1.642
State at Large	2,073				322,083	.226
TOTAL	6,334,842	2,087,897	1,280,971	67,807	37,188,347	100.000

Table 5. COUNTY SUMMARY OF STATE AIDS AND SHARED TAX PAYMENTS, FISCAL YEAR ENDING JUNE 30, 1957.

	Total Aids and shared Taxes	Aids to Local Schools	Aids to Local Governments	Aids to County Governments	State Taxes Shared	Per Cent To Total
Adams	636,353	97,287	235,841	221,270	81,955	.306
Ashland	1,789,837	650,744	307,054	364,904	467,135	.862
Barron	2,148,223	678,782	464,658	656,913	347,870	1.034
Bayfield	1,619,630	526,788	434,836	474,847	183,159	.780
Brown	5,550,005	677,517	822,609	764,853	3,285,026	2.672
Buffalo	890,829	193,849	186,160	361,535	149,285	.429
Burnett	975,864	301,572	273,824	331,993	68,475	.470
Calumet	788,406	90,343	190,906	181,061	326,096	.380
Chippewa	2,393,803	496,105	489,778	616,425	791,495	1.152
Clark	1,655,433	342,442	494,266	498,001	320,724	.797
Columbia	1,954,310	526,601	371,149	492,505	564,055	.941
Crawford	884,175	210,667	255,973	269,272	148,263	.426
Dane	9,343,714	1,426,407	1,413,154	1,740,642	4,763,511	4.498
Dodge	2,408,841	316,550	475,495	700,903	915,893	1.160
Door	1,013,039	163,138	269,789	304,130	275,982	.488
Douglas	4,002,280	977,231	811,393	868,677	1,344,979	1.927
Dunn	1,501,590	412,337	341,676	467,220	280,357	.723
Eau Claire	3,270,658	632,381	570,041	861,359	1,206,877	1.574
Florence	517,299	179,493	88,244	200,225	49,337	.249
Fond du Lac	3,107,570	402,306	460,007	809,091	1,436,166	1.496
Forest	1,014,581	393,797	187,117	359,756	73,911	.488
Grant	2,207,378	406,929	525,333	842,156	432,960	1.063
Green	1,165,395	200,752	292,177	318,717	353,749	.561
Green Lake	692,909	102,608	154,177	189,136	246,988	.334
Iowa	928,381	156,550	256,157	319,971	195,703	.447
Iron	741,853	161,600	155,198	185,213	239,842	.357
Jackson	1,391,799	539,909	292,396	429,072	130,422	.670
Jefferson	2,108,840	350,117	401,750	409,554	947,419	1.015
Juneau	1,315,999	407,587	310,014	388,539	209,859	.633
Kenosha	3,927,204	552,918	559,793	739,150	2,075,343	1.890
Kewaunee	711,808	128,872	172,534	187,066	223,336	.343
La Crosse	3,628,223	564,391	501,287	723,642	1,838,903	1.747
Lafayette	892,685	189,943	233,338	290,409	178,995	.430
Langlade	1,220,557	338,429	233,653	434,532	213,943	.588
Lincoln	1,523,019	293,078	278,565	381,555	569,821	.733
Manitowoc	3,171,992	376,910	545,044	553,523	1,696,515	1.527
Marathon	4,160,212	646,309	803,097	788,573	1,922,233	2.003
Marinette	2,338,868	537,847	479,377	576,289	745,355	1.126
Marquette	543,710	123,620	122,893	229,332	67,865	.262
Milwaukee	57,638,321	4,892,567	5,648,188	7,402,995	39,694,571	27.746
Monroe	1,598,157	503,170	326,806	480,210	287,971	.769
Oconto	1,567,610	442,928	398,202	440,925	285,555	.755
Oneida	1,414,176	231,647	320,928	371,150	490,451	.681
Outagamie	4,144,551	531,653	682,737	633,528	2,296,633	1.995
Ozaukee	2,147,384	172,701	196,614	183,115	1,594,954	1.034
Pepin	406,383	105,533	83,555	158,124	59,171	.196
Pierce	1,251,634	351,098	258,550	439,934	202,052	.602
Polk	1,983,870	782,527	419,154	523,567	258,622	.955
Portage	1,860,204	350,575	398,886	499,777	610,966	.895
Price	1,286,427	450,071	282,315	330,424	223,617	.619
Racine	5,893,485	715,879	749,556	918,841	3,509,209	2.837
Richland	920,681	230,494	208,073	336,186	145,928	.443
Rock	6,108,232	793,789	720,465	769,588	3,824,390	2.940
Rusk	1,499,837	691,122	250,067	367,587	191,061	.722
St. Croix	1,491,840	451,267	327,480	361,851	351,242	.718
Sauk	1,853,089	338,062	413,916	541,863	559,248	.892
Sawyer	1,036,915	321,336	249,682	354,687	111,210	.499
Shawano	1,833,711	641,135	390,525	490,442	311,609	.883
Sheboygan	4,020,328	535,557	546,484	826,404	2,111,883	1.935
Taylor	1,336,052	416,145	303,399	466,197	150,311	.643
Trempealeau	1,497,762	519,912	272,828	507,385	197,637	.721
Vernon	1,543,378	475,846	340,867	521,665	205,000	.743
Vilas	727,913	70,641	255,892	251,626	149,754	.350
Walworth	2,234,039	358,403	387,262	468,123	1,020,251	1.075
Washburn	1,151,461	480,090	264,160	310,809	96,402	.554
Washington	1,787,831	235,977	280,823	300,361	970,670	.861
Waukesha	5,700,282	861,356	713,772	666,388	3,458,766	2.744
Waupaca	1,732,630	420,287	363,038	503,326	445,979	.834
Waushara	928,958	193,261	232,121	365,352	138,224	.447
Winnebago	5,077,007	695,109	688,730	724,300	2,968,868	2.444
Wood	3,083,682	409,151	544,307	651,504	1,478,720	1.484
State at Large	838,233			838,233		.403
TOTAL	207,733,335	34,443,995	32,980,135	42,538,478	97,770,727	100.000

Table 6. COUNTY SUMMARY OF STATE AIDS CLASSIFIED BY TYPE, FISCAL YEAR ENDING JUNE 30, 1957.

	Total Aids	Educational Aids	Welfare Aids	Highway Aids	Other Aids	Per Cent To Total
Adams	554,398	101,266	78,330	356,912	17,890	.504
Ashland	1,322,702	665,396	244,467	377,615	35,224	1.203
Barron	1,800,353	708,148	414,586	608,956	68,663	1.637
Bayfield	1,436,471	525,563	258,688	594,931	57,289	1.306
Brown	2,264,979	694,653	469,839	885,047	215,440	2.060
Buffalo	741,544	219,481	116,008	379,844	26,211	.674
Burnett	907,389	302,001	164,083	403,025	38,280	.825
Calumet	462,310	99,428	80,319	247,214	35,349	.420
Chippewa	1,602,308	507,029	350,632	670,444	74,203	1.457
Clark	1,334,709	349,043	244,864	657,087	83,715	1.214
Columbia	1,390,255	562,425	239,013	519,010	69,807	1.264
Crawford	735,912	216,383	161,176	331,397	26,956	.669
Dane	4,580,203	1,469,562	1,218,194	1,578,182	314,265	4.165
Dodge	1,492,948	348,047	376,839	661,854	106,208	1.358
Door	737,057	185,732	127,290	384,000	40,035	.670
Douglas	2,657,301	965,118	597,905	961,488	132,790	2.417
Dunn	1,221,233	442,800	211,594	521,879	44,960	1.111
Eau Claire	2,063,781	635,009	633,687	697,458	97,627	1.877
Florence	467,962	176,267	147,128	126,672	17,895	.426
Fond du Lac	1,671,404	413,083	521,714	616,059	120,548	1.520
Forest	940,670	397,606	256,736	265,061	21,267	.855
Grant	1,774,418	418,605	427,979	852,329	75,505	1.614
Green	811,646	228,543	128,519	405,217	49,367	.738
Green Lake	445,921	108,579	74,363	230,493	32,486	.406
Iowa	732,678	166,884	132,019	397,530	36,245	.666
Iron	502,011	154,344	96,568	201,274	49,825	.457
Jackson	1,261,377	539,885	250,032	418,196	53,264	1.147
Jefferson	1,161,421	357,376	223,926	491,321	88,798	1.056
Juneau	1,106,140	429,787	200,097	440,121	36,135	1.006
Kenosha	1,851,861	564,958	584,491	606,764	145,648	1.684
Kewaunee	488,472	136,331	68,864	252,201	31,076	.444
La Crosse	1,789,320	570,873	453,702	645,227	119,518	1.627
Lafayette	713,690	202,053	127,894	349,056	34,687	.649
Langlade	1,006,614	361,048	248,401	335,056	62,109	.915
Lincoln	953,198	311,783	196,397	385,182	59,836	.867
Manitowoc	1,475,477	405,986	310,260	642,034	117,197	1.342
Marathon	2,237,979	662,676	363,595	1,050,510	161,198	2.035
Marinette	1,593,513	557,217	296,295	638,462	101,539	1.449
Marquette	475,845	129,514	96,791	229,725	19,815	.433
Milwaukee	17,943,750	4,650,088	6,395,633	5,558,854	1,339,175	16.318
Monroe	1,310,186	514,456	262,709	482,041	50,980	1.191
Oconto	1,282,055	446,091	226,334	555,646	53,984	1.166
Oneida	923,725	232,426	193,774	437,063	60,462	.840
Outagamie	1,847,918	562,476	353,879	788,982	142,581	1.681
Ozaukee	552,430	178,114	73,302	242,275	58,739	.502
Pepin	347,212	110,067	86,463	137,108	13,574	.316
Pierce	1,049,582	357,351	214,886	439,221	38,124	.955
Polk	1,725,248	813,989	276,626	589,310	45,323	1.569
Portage	1,249,238	358,469	259,359	572,285	59,125	1.136
Price	1,062,810	449,075	171,543	395,295	46,897	.967
Racine	2,384,276	775,545	641,433	764,490	202,808	2.168
Richland	774,753	257,151	154,262	330,580	32,760	.705
Rock	2,283,842	805,812	493,901	802,464	181,665	2.077
Rusk	1,308,776	693,276	206,121	367,211	42,168	1.190
St. Croix	1,140,598	461,068	154,704	478,255	46,571	1.037
Sauk	1,293,841	369,885	298,311	555,646	69,999	1.177
Sawyer	925,705	321,641	188,866	375,273	39,925	.842
Shawano	1,522,102	650,200	273,104	537,447	61,351	1.384
Sheboygan	1,908,445	569,547	530,548	671,510	136,840	1.736
Taylor	1,185,741	439,714	192,190	519,511	34,326	1.078
Trempealeau	1,300,125	532,016	323,907	404,512	39,690	1.182
Vernon	1,338,378	505,730	293,728	493,439	45,481	1.217
Vilas	578,159	75,342	93,427	383,227	26,163	.526
Walworth	1,213,788	385,082	264,860	466,624	97,222	1.104
Washburn	1,055,059	479,471	153,921	374,553	47,114	.960
Washington	817,161	244,798	133,243	363,553	75,567	.743
Waukesha	2,241,516	877,885	336,258	820,028	207,345	2.038
Waupaca	1,286,651	431,142	286,504	505,777	63,228	1.170
Waushara	790,734	215,239	180,127	366,585	28,783	.719
Winnebago	2,108,139	706,225	484,198	763,387	154,329	1.917
Wood	1,604,962	438,183	393,863	667,845	105,071	1.460
State at Large	838,233		838,233			.762
TOTAL	109,962,608	35,198,036	26,573,502	41,624,830	6,566,240	100.000

Table 7. STATE AIDS PAID TO SCHOOLS AND COUNTIES FOR EDUCATION. FISCAL YEAR ENDING JUNE 30, 1957.

	Total Aid for Education	Total Aid To Local Schools	Elementary & High Sch. Aid 20.650 (13)	Transportation Aids 20.650 (12)	Tuition Aids (40.655)	Handicapped Disabled 20.650	Children Home Bound
Adams	101,266	97,200	72,183	24,918	-	-	-
Ashland	665,396	649,396	596,288	34,923	6,225	3,923	33
Barron	708,148	678,366	598,480	64,906	-	6,705	25
Bayfield	525,563	519,911	474,661	44,599	651	-	-
Brown	694,653	677,517	479,151	85,300	3,109	97,964	1,636
Buffalo	219,481	193,849	155,955	37,444	-	-	100
Burnett	302,001	297,427	267,270	30,076	-	-	50
Calumet	99,428	90,343	63,125	24,288	1,280	670	150
Chippewa	507,029	495,122	403,779	75,792	1,313	8,713	-
Clark	349,043	337,249	267,114	69,198	-	-	-
Columbia	562,425	526,601	444,287	77,995	-	2,582	47
Crawford	216,383	210,667	178,671	31,400	-	-	-
Dane	1,469,562	1,426,407	1,083,500	154,094	15,291	156,745	1,373
Dodge	348,047	316,550	238,004	56,613	341	12,681	773
Door	185,732	163,120	115,774	38,847	-	2,492	-
Douglas	965,118	965,118	845,854	68,238	4,778	33,190	552
Dunn	442,800	412,337	354,093	53,160	-	2,810	-
Eau Claire	685,009	630,663	495,055	72,048	-	52,832	243
Florence	176,267	176,267	161,166	13,949	-	-	-
Fond du Lac	413,083	402,306	313,102	44,647	4,524	27,408	300
Forest	397,606	391,881	362,467	29,184	-	-	100
Grant	418,605	406,929	337,582	62,386	3,153	2,717	100
Green	228,543	200,752	169,092	30,098	-	168	98
Green Lake	108,579	102,608	73,403	27,534	1,199	275	85
Iowa	166,884	156,550	127,677	28,337	-	-	78
Iron	154,344	154,344	131,392	20,354	-	2,598	-
Jackson	539,885	535,366	484,271	47,058	-	3,603	-
Jefferson	357,376	350,117	262,798	53,373	154	15,149	350
Juneau	429,787	406,969	364,368	41,723	-	-	-
Kenosha	564,958	552,918	400,834	64,624	-	76,816	249
Kewaunee	136,331	128,872	87,294	38,358	756	1,536	540
La Crosse	570,873	564,391	449,745	43,135	-	59,708	1,347
Lafayette	202,053	189,943	157,655	31,871	48	-	-
Langlade	361,048	333,253	276,342	39,223	-	9,186	-
Lincoln	311,783	288,111	218,392	48,196	1,476	11,658	1,091
Manitowoc	405,986	376,910	261,369	64,985	-	31,508	69
Marathon	662,676	646,190	456,312	127,270	320	48,864	1,350
Marinette	557,217	528,905	437,950	67,643	185	12,596	24
Marquette	129,514	123,620	103,431	19,866	-	-	-
Milwaukee	4,650,088	4,591,372	3,628,627	225,852	38,892	607,136	23,902
Monroe	514,456	503,054	440,134	56,272	5,305	42	95
Oconto	446,091	441,254	390,474	49,352	839	-	80
Oneida	232,426	225,955	158,227	48,944	-	8,470	183
Outagamie	562,476	531,651	413,836	55,032	-	39,674	1,038
Ozaukee	178,114	172,701	113,080	36,630	3,751	10,412	486
Pepin	110,067	105,533	84,800	19,851	705	-	-
Pierce	357,351	351,098	294,265	56,378	-	39	-
Polk	813,989	782,109	694,120	84,300	1,995	807	139
Portage	358,469	350,517	249,731	58,284	88	31,886	100
Price	449,075	446,563	407,620	38,766	-	-	-
Racine	775,545	715,879	557,089	65,153	8,869	73,052	1,244
Richland	257,151	230,494	197,246	32,376	-	-	-
Rock	805,812	793,789	625,719	94,040	231	51,943	982
Rusk	693,276	687,789	625,328	59,562	-	2,579	-
St. Croix	461,068	451,267	396,608	54,165	-	-	-
Sauk	369,885	338,062	280,716	55,725	970	-	-
Sawyer	321,641	316,915	279,608	37,307	-	-	-
Shawano	650,200	640,879	540,896	96,702	-	2,578	196
Sheboygan	569,547	535,557	436,689	54,225	2,558	30,399	1,431
Taylor	439,714	415,447	353,252	56,979	1,258	3,545	100
Trempealeau	532,016	519,912	453,244	65,940	-	-	-
Vernon	505,730	475,846	394,309	50,505	30,042	273	-
Vilas	75,342	69,297	41,115	28,182	-	-	-
Walworth	385,082	358,403	278,992	67,914	4,465	6,350	152
Washburn	479,471	474,464	424,169	47,362	-	2,722	-
Washington	244,798	235,977	156,177	56,208	-	10,454	139
Waukesha	877,885	861,356	670,404	132,245	2,760	43,663	724
Waupaca	431,142	420,274	344,665	69,094	-	5,732	42
Waushara	215,239	193,255	159,422	33,354	-	152	100
Winnebago	706,225	695,109	494,289	64,670	6,015	95,182	4,225
Wood	438,183	407,278	320,736	51,722	-	16,030	-
TOTAL	35,198,036	34,044,101	27,675,473	3,990,744	153,546	1,728,217	46,121

Table 7. STATE AIDS PAID TO SCHOOLS AND COUNTIES FOR EDUCATION. FISCAL YEAR ENDING JUNE 30, 1957.

	Vocational School Aid	Voc. Aid to High Schools	EDUCATIONAL AIDS PAID TO COUNTY TREASURERS				
			Total County	Supervising Teachers	Teacher Training	Disabled Children	Schools of Agric.
Adams	-	99	4,066	4,066	-	-	-
Ashland	7,740	264	16,000	-	16,000	-	-
Barron	7,676	574	29,782	10,419	19,363	-	-
Bayfield	-	-	5,652	5,652	-	-	-
Brown	10,131	226	17,136	11,458	-	5,678	-
Buffalo	-	350	25,632	5,932	19,700	-	-
Burnett	-	31	4,574	4,574	-	-	-
Calumet	529	301	9,085	5,679	-	3,406	-
Chippewa	4,908	617	11,907	11,907	-	-	-
Clark	-	937	11,794	11,794	-	-	-
Columbia	814	876	35,824	12,035	20,802	2,987	-
Crawford	-	596	5,716	5,716	-	-	-
Dane	14,572	832	43,155	23,612	-	19,543	-
Dodge	7,657	481	31,497	11,797	19,700	-	-
Door	5,669	338	22,612	5,762	16,850	-	-
Douglas	10,131	2,375	-	-	-	-	-
Dunn	2,088	186	30,463	9,863	12,600	-	8,000
Eau Claire	10,131	354	4,346	4,346	-	-	-
Florence	1,152	-	-	-	-	-	-
Fond du Lac	11,956	369	10,777	10,777	-	-	-
Forest	-	130	5,725	5,725	-	-	-
Grant	-	991	11,676	11,676	-	-	-
Green	690	606	27,791	5,045	19,700	3,046	-
Green Lake	-	112	5,971	5,971	-	-	-
Iowa	-	458	10,334	10,334	-	-	-
Iron	-	-	-	-	-	-	-
Jackson	-	434	4,519	4,519	-	-	-
Jefferson	17,645	648	7,259	5,859	-	1,400	-
Juneau	589	289	22,818	4,968	17,850	-	-
Kenosha	10,131	264	12,040	6,114	-	5,926	-
Kewaunee	-	388	7,459	4,803	-	2,656	-
La Crosse	10,131	325	6,482	4,692	-	1,790	-
Lafayette	-	369	12,110	12,110	-	-	-
Langlade	8,502	-	27,795	6,068	19,610	2,117	-
Lincoln	7,010	288	23,672	6,130	17,542	-	-
Manitowoc	18,393	586	29,076	4,658	23,400	1,018	-
Marathon	10,131	1,943	16,486	13,171	-	3,315	-
Marinette	10,131	376	28,312	5,687	19,700	2,925	-
Marquette	-	323	5,894	5,894	-	-	-
Milwaukee	66,963	-	58,716	11,741	-	46,975	-
Monroe	589	617	11,402	11,402	-	-	-
Oconto	-	509	4,837	4,837	-	-	-
Oneida	10,131	-	6,471	6,471	-	-	-
Outagamie	21,568	503	30,825	11,948	16,000	2,877	-
Ozaukee	8,206	136	5,413	5,413	-	-	-
Pepin	-	177	4,534	4,534	-	-	-
Pierce	-	416	6,253	6,253	-	-	-
Polk	-	748	31,880	12,771	16,000	3,109	-
Portage	10,096	332	7,952	4,991	-	2,961	-
Price	-	177	2,512	2,512	-	-	-
Racine	10,131	341	59,666	12,865	27,100	11,701	8,000
Richland	732	140	26,657	10,657	16,000	-	-
Rock	20,262	612	12,023	8,885	-	3,138	-
Rusk	-	320	5,487	5,487	-	-	-
St. Croix	-	494	9,801	6,412	-	3,389	-
Sauk	-	651	31,823	12,890	18,933	-	-
Sawyer	-	-	4,726	4,726	-	-	-
Shawano	-	507	9,321	9,321	-	-	-
Sheboygan	10,131	124	33,990	11,564	19,700	2,726	-
Taylor	-	313	24,267	6,510	17,757	-	-
Trempealeau	-	728	12,104	12,104	-	-	-
Vernon	-	717	29,884	10,184	19,700	-	-
Vilas	-	-	6,045	6,045	-	-	-
Walworth	127	403	26,679	12,385	-	14,294	-
Washburn	-	211	5,007	5,007	-	-	-
Washington	12,528	471	8,821	5,911	-	2,910	-
Waukesha	11,330	230	16,529	12,875	-	3,654	-
Waupaca	-	741	10,868	10,868	-	-	-
Waushara	-	227	21,984	5,984	16,000	-	-
Winnebago	30,393	335	11,116	11,116	-	-	-
Wood	18,306	484	30,905	9,964	17,700	3,241	-
TOTAL	420,000	30,000	1,153,935	553,446	427,707	156,782	16,000

Table 8. STATE AIDS FOR PUBLIC WELFARE PAID TO THE COUNTY, FISCAL YEAR ENDING JUNE 30, 1957.

	Total Welfare aids	Old Age Assistance	Aid to Dependent Children	County Insane Asylums	County T.B. Sanatoria	County Welfare Admin.	Other Welfare Aid	Aid for the Blind	Aid for the Disabled	County Nurse Aid
Adams	78,330	45,480	11,807	12,322	763	4,363	464	1,039	2,092	-
Ashland	244,467	111,120	34,917	38,541	12,739	9,529	26,308	3,015	7,298	1,000
Barron	414,586	223,056	67,824	44,856	7,069	12,436	43,138	6,064	9,143	1,000
Bayfield	258,688	136,189	31,450	22,554	7,014	7,985	44,115	2,891	5,590	1,000
Brown	469,839	171,619	83,997	134,111	39,101	22,667	1,183	5,061	11,100	1,000
Buffalo	116,008	61,498	13,944	29,356	3,017	3,091	2,000	473	1,629	1,000
Burnett	164,083	84,485	24,017	19,412	4,607	5,993	19,674	2,334	2,561	1,000
Calumet	80,319	27,205	11,308	29,398	1,414	4,290	149	298	5,257	1,000
Chippewa	350,632	163,007	55,462	78,146	4,271	12,814	21,119	5,519	9,294	1,000
Clark	244,864	122,295	24,594	71,058	6,996	8,446	4,186	1,451	4,838	1,000
Columbia	239,013	101,375	37,844	78,561	4,929	7,404	2,632	3,123	2,145	1,000
Crawford	161,176	85,070	25,589	24,243	3,111	5,338	12,196	2,705	2,257	667
Dane	1,218,194	535,838	325,702	223,037	37,819	37,897	9,608	18,562	28,731	1,000
Dodge	376,839	176,042	65,450	93,740	6,583	17,875	2,211	7,586	6,352	1,000
Door	127,290	61,692	20,874	29,842	3,581	4,825	773	1,583	3,120	1,000
Douglas	597,905	252,386	94,623	113,586	32,550	22,146	57,833	6,404	17,377	1,000
Dunn	211,594	110,424	30,503	42,933	3,231	9,684	8,324	2,518	3,227	750
Eau Claire	633,687	297,170	134,174	79,997	12,625	23,153	48,647	5,197	31,724	1,000
Florence	147,128	35,842	21,838	8,140	1,305	4,022	74,433	340	208	1,000
Fond du Lac	521,714	249,276	102,100	108,867	15,597	18,908	1,109	11,023	13,834	1,000
Forest	256,736	69,187	42,560	17,291	5,561	6,182	110,322	4,056	577	1,000
Grant	427,979	226,224	81,006	57,759	4,337	13,405	29,482	4,970	9,796	1,000
Green	128,519	59,083	13,162	42,733	1,860	5,003	-	3,445	2,483	750
Green Lake	74,363	31,876	10,642	20,957	1,395	4,449	72	1,798	2,174	1,000
Iowa	132,019	73,065	14,213	32,545	2,762	4,741	197	1,979	1,517	1,000
Iron	96,568	44,682	14,905	23,749	3,761	4,954	571	672	2,274	1,000
Jackson	250,032	107,739	53,098	25,559	1,686	7,952	45,875	3,465	4,658	-
Jefferson	223,926	88,609	29,935	74,380	10,283	10,724	2,332	2,049	4,614	1,000
Juneau	200,097	99,840	31,411	31,294	11,235	5,287	14,070	2,044	4,083	833
Kenosha	534,491	228,605	124,945	114,477	30,340	18,175	3,153	6,237	7,559	1,000
Kewaunee	68,864	29,183	7,060	19,274	4,239	4,534	-	830	2,744	1,000
La Crosse	453,702	223,922	72,534	113,406	16,087	18,005	636	4,863	3,249	1,000
Lafayette	127,894	76,070	20,470	19,853	4,609	4,818	-	720	854	500
Langlade	248,401	134,035	40,184	31,964	4,609	8,571	19,319	2,677	6,042	1,000
Lincoln	196,397	105,196	31,297	30,320	3,152	6,285	12,013	2,468	4,666	1,000
Manitowoc	310,260	125,550	43,376	90,906	28,008	10,302	1,421	4,842	4,855	1,000
Marathon	363,595	144,882	45,126	135,467	15,873	11,965	1,252	3,560	4,470	1,000
Marinette	296,295	134,636	73,796	57,928	7,384	9,389	-	4,920	7,242	1,000
Marquette	96,791	52,623	10,622	16,244	656	4,303	6,496	2,482	2,365	1,000
Milwaukee	6,395,633	2,142,749	1,349,640	1,969,902	274,538	267,973	205,441	79,043	106,347	-
Monroe	262,709	118,710	60,618	54,721	4,579	8,656	6,513	4,940	3,305	667
Oconto	226,334	103,349	41,119	53,484	7,669	9,377	2,159	4,001	4,176	1,000
Oneida	193,774	105,374	38,718	24,731	3,849	9,709	607	3,517	6,269	1,000
Outagamie	353,879	116,051	79,726	103,551	24,647	14,514	5,293	4,542	4,555	1,000
Ozaukee	73,302	22,859	8,854	26,536	6,630	3,931	-	185	3,307	1,000
Pepin	86,463	47,929	9,396	11,962	1,665	3,133	7,769	741	3,118	750
Pierce	214,886	120,037	30,083	30,012	2,269	8,047	17,608	1,801	5,029	-
Polk	276,626	155,492	43,979	28,109	2,833	8,729	24,921	4,708	6,855	1,000
Portage	259,359	127,580	36,517	56,037	12,538	12,194	696	2,553	10,244	1,000
Price	171,543	89,949	19,914	38,740	2,441	6,293	8,432	636	4,138	1,000
Racine	641,433	199,283	159,929	193,008	39,917	28,029	5,448	7,103	7,716	1,000
Richland	154,262	81,251	25,549	30,341	1,054	6,286	1,259	3,316	4,206	1,000
Rock	493,901	225,056	70,500	138,671	19,991	17,362	830	6,931	13,560	1,000
Rusk	206,121	113,542	27,538	29,838	3,939	6,232	20,766	877	2,389	1,000
St. Croix	154,704	80,499	18,184	39,571	3,137	6,564	127	1,366	4,256	1,000
Sauk	298,311	136,551	55,468	78,165	2,944	9,646	268	4,661	9,608	1,000
Sawyer	188,866	78,090	46,450	18,860	5,194	6,786	27,318	2,344	2,824	1,000
Shawano	273,104	135,260	43,621	51,038	9,298	12,303	11,526	3,584	5,641	833
Sheboygan	530,548	230,508	87,784	124,312	37,377	22,501	2,240	6,587	18,239	1,000
Taylor	192,190	106,432	27,969	31,691	2,358	5,019	15,906	1,132	688	1,000
Trempealeau	323,907	168,812	35,992	61,779	6,999	7,912	28,750	3,385	9,278	1,000
Vernon	293,728	156,475	51,102	51,750	2,741	8,046	13,772	2,585	6,340	917
Vilas	93,427	41,212	22,990	9,984	3,088	4,469	7,469	683	2,532	1,000
Walworth	264,860	104,183	42,068	84,132	9,735	13,813	602	3,323	6,004	1,000
Washburn	153,921	79,185	20,823	22,153	4,654	8,727	13,754	1,617	2,008	1,000
Washington	133,243	40,169	21,473	55,477	1,686	7,618	315	930	4,575	1,000
Waukesha	336,258	136,734	44,840	110,271	5,074	26,135	3,264	3,201	5,739	1,000
Waupaca	286,504	149,938	41,423	64,743	7,425	9,072	785	2,381	9,737	1,000
Waushara	180,127	97,503	15,072	26,804	2,289	5,511	23,792	3,544	4,612	1,000
Winnebago	484,198	176,946	68,102	164,750	28,020	21,534	1,331	6,286	16,229	1,000
Wood	393,863	188,788	77,385	90,086	5,818	13,944	2,798	4,045	9,999	1,000
State at Large	838,233			398,685	439,548					
TOTAL	26,573,502	10,982,572	4,701,185	6,512,700	1,352,098	1,001,975	1,089,072	321,711	547,522	64,667

Table 9 STATE AID ALLOTMENT FOR PUBLIC HIGHWAYS FROM MOTOR VEHICLE TAXES, FISCAL YEAR ENDING JUNE 30, 1957

	Total Highway Aids	Aids paid to Municipalities				Aids paid to Counties		
		Total Local	Local Roads And Streets	Connecting Streets	Swing Lift Bridge	Total County	County Trunk	Bond Redempt.
Adams	356,912	221,452	221,452	-	-	135,460	135,460	-
Ashland	377,615	278,020	275,925	2,095	-	99,595	99,595	-
Barron	608,956	401,158	399,933	1,225	-	207,798	207,798	-
Bayfield	594,931	406,936	406,936	-	-	187,995	187,995	-
Brown	885,047	612,009	567,885	8,665	35,459	273,038	273,038	-
Buffalo	379,844	162,460	162,460	-	-	217,384	147,384	70,000
Burnett	403,025	254,881	254,881	-	-	148,144	148,144	-
Calumet	247,214	157,616	157,616	-	-	89,598	89,598	-
Chippewa	670,444	424,667	421,402	3,265	-	245,777	245,777	-
Clark	657,087	433,362	432,362	1,000	-	223,725	223,725	-
Columbia	519,010	305,465	301,385	4,080	-	213,545	213,545	-
Crawford	331,397	231,481	230,666	815	-	99,916	99,916	-
Dane	1,578,182	1,102,834	1,096,844	5,990	-	475,348	475,348	-
Dodge	661,854	373,738	367,423	6,315	-	288,116	288,116	-
Door	384,000	232,145	231,385	760	-	151,855	151,855	-
Douglas	961,488	726,396	718,751	7,645	-	235,092	215,092	20,000
Dunn	521,879	300,099	297,109	2,990	-	221,780	221,780	-
Eau Claire	697,458	480,702	478,152	2,550	-	216,756	216,756	-
Florence	126,672	79,107	79,107	-	-	47,565	47,565	-
Fond du Lac	616,059	343,929	336,169	7,760	-	272,130	272,130	-
Forest	265,061	170,973	170,973	-	-	94,088	94,088	-
Grant	852,329	456,388	454,298	2,090	-	395,941	245,941	150,000
Green	405,217	246,668	244,118	2,550	-	158,549	158,549	-
Green Lake	230,493	123,346	122,301	1,045	-	107,147	107,147	-
Iowa	397,530	223,617	222,757	860	-	173,913	173,913	-
Iron	201,274	135,222	133,807	1,415	-	66,052	66,052	-
Jackson	418,196	260,085	259,200	885	-	158,111	158,111	-
Jefferson	491,321	317,875	310,200	7,675	-	173,446	173,446	-
Juneau	440,121	280,124	278,759	1,365	-	159,997	159,997	-
Kenosha	606,764	418,737	414,757	3,980	-	188,027	188,027	-
Kewaunee	252,201	144,236	142,766	1,470	-	107,965	107,965	-
La Crosse	645,227	387,197	381,697	5,500	-	258,030	178,030	80,000
Lafayette	349,056	202,827	202,827	-	-	146,229	146,229	-
Langlade	335,056	192,782	190,532	2,250	-	142,274	142,274	-
Lincoln	385,182	237,527	233,472	4,055	-	147,655	147,655	-
Manitowoc	642,034	432,096	414,035	4,000	14,061	209,938	209,938	-
Marathon	1,050,510	648,019	643,870	3,690	459	402,491	402,491	-
Marinette	638,462	416,693	414,483	2,210	-	221,769	221,769	-
Marquette	229,725	105,844	105,844	-	-	123,881	123,881	-
Milwaukee	5,558,854	4,611,440	4,516,368	45,385	49,687	947,414	947,414	-
Monroe	482,041	279,886	277,651	2,235	-	202,155	202,155	-
Oconto	555,646	353,829	353,209	620	-	201,817	201,817	-
Oneida	437,063	279,227	276,757	2,470	-	157,836	157,836	-
Outagamie	788,982	543,837	536,802	7,035	-	245,145	245,145	-
Ozaukee	242,275	141,312	138,757	2,555	-	100,963	100,963	-
Pepin	137,108	71,625	71,625	-	-	65,483	65,483	-
Pierce	439,221	223,032	222,262	770	-	216,189	151,189	65,000
Polk	589,310	379,282	379,282	-	-	210,028	210,028	-
Portage	572,285	341,142	338,542	2,600	-	231,143	231,143	-
Price	395,295	251,587	250,517	1,070	-	143,708	143,708	-
Racine	764,490	551,477	529,168	9,055	13,254	213,013	213,013	-
Richland	330,580	178,824	177,729	1,095	-	151,756	151,756	-
Rock	802,464	544,360	533,205	11,155	-	258,104	258,104	-
Rusk	367,211	223,127	222,257	870	-	144,084	144,084	-
St. Croix	478,255	284,521	282,941	1,580	-	193,734	193,734	-
Sauk	555,646	347,242	343,932	3,310	-	208,404	208,404	-
Sawyer	375,273	229,923	229,923	-	-	145,350	145,350	-
Shawano	537,447	333,886	332,766	1,120	-	203,561	203,561	-
Sheboygan	671,510	415,134	409,065	5,970	99	256,376	256,376	-
Taylor	519,511	273,851	273,296	555	-	245,660	149,660	96,000
Trempealeau	404,512	235,270	235,270	-	-	169,242	169,242	-
Vernon	493,439	299,418	298,143	1,275	-	194,021	194,021	-
Vilas	383,227	236,060	236,060	-	-	147,167	147,167	-
Walworth	466,624	296,321	288,371	7,950	-	170,303	170,303	-
Washburn	374,553	241,248	240,753	495	-	133,305	133,305	-
Washington	363,553	208,445	205,290	3,155	-	155,108	155,108	-
Waukesha	820,028	511,226	505,771	5,455	-	308,802	308,802	-
Waupaca	505,777	304,184	301,224	2,960	-	201,593	201,593	-
Waushara	366,585	205,762	205,762	-	-	160,823	160,823	-
Winnebago	763,387	538,764	512,913	8,870	16,981	224,623	224,623	-
Wood	667,845	450,139	446,099	4,040	-	217,706	217,706	-
TOTAL	41,624,830	27,314,094	26,950,249	233,845	130,000	14,310,736	13,829,736	481,000

Table 10 OTHER MISCELLANEOUS STATE AIDS PAID DURING THE FISCAL YEAR ENDING JUNE 30, 1957

	Total Other Aids	AIDS TO SCHOOLS			AIDS TO MUNICIPALITIES			AIDS TO COUNTIES			
		Total School	Highway Privilege	Forest Crop	Total Local	Highway Privilege	Forest Crop	Total County	County Forest	County Fair	Forest Crop
Adams	17,890	87	-	87	14,389	14,302	87	3,414	-	3,371	43
Ashland	35,224	1,348	-	1,348	29,034	27,686	1,348	4,842	3,223	945	674
Barron	68,663	416	-	416	63,500	63,084	416	4,747	976	3,562	209
Bayfield	57,289	6,877	-	6,877	27,900	21,023	6,877	22,512	16,262	2,812	3,438
Brown	215,440	-	-	-	210,600	210,600	-	4,840	-	4,840	-
Buffalo	26,211	-	-	-	23,700	23,700	-	2,511	-	2,511	-
Burnett	38,280	4,145	-	4,145	18,943	14,798	4,145	15,192	10,162	2,957	2,073
Calumet	35,349	-	-	-	33,290	33,290	-	2,059	-	2,059	-
Chippewa	74,203	983	-	983	65,111	64,128	983	8,109	2,370	5,247	492
Clark	83,715	5,193	-	5,193	60,904	55,711	5,193	17,618	12,978	2,044	2,596
Columbia	69,807	-	-	-	65,684	65,684	-	4,123	-	4,123	-
Crawford	26,956	-	-	-	24,492	24,492	-	2,464	-	2,464	-
Dane	314,265	-	-	-	310,320	310,320	-	3,945	-	3,945	-
Dodge	106,208	-	-	-	101,757	101,757	-	4,451	-	4,451	-
Door	40,035	18	-	18	37,644	37,626	18	2,373	-	2,365	8
Douglas	132,790	12,113	-	12,113	84,997	72,884	12,113	35,680	24,385	5,239	6,056
Dunn	44,960	-	-	-	41,577	41,577	-	3,383	-	3,383	-
Eau Claire	97,627	1,718	-	1,718	89,339	87,621	1,718	6,570	4,260	1,450	860
Florence	17,895	3,226	-	3,226	9,137	5,911	3,226	5,532	3,595	324	1,613
Fond du Lac	120,548	-	-	-	116,078	116,078	-	4,470	-	4,470	-
Forest	21,267	1,916	-	1,916	16,144	14,228	1,916	3,207	1,069	1,180	958
Grant	75,505	-	-	-	68,945	68,945	-	6,560	-	6,560	-
Green	49,367	-	-	-	45,509	45,509	-	3,858	-	3,858	-
Green Lake	32,486	-	-	-	30,831	30,831	-	1,655	-	1,655	-
Iowa	36,245	-	-	-	32,540	32,540	-	3,705	-	3,705	-
Iron	49,825	7,256	-	7,256	19,976	12,720	7,256	22,593	17,209	1,755	3,629
Jackson	53,264	4,543	-	4,543	32,311	27,768	4,543	16,410	11,334	2,804	2,272
Jefferson	88,798	-	-	-	83,875	83,875	-	4,923	-	4,923	-
Juneau	36,135	618	-	618	29,890	29,272	618	5,627	1,532	3,787	308
Kenosha	145,648	-	-	-	141,056	141,056	-	4,592	-	4,592	-
Kewaunee	31,076	-	-	-	28,298	28,298	-	2,778	-	2,778	-
La Crosse	119,518	-	-	-	114,090	114,090	-	5,428	-	5,428	-
Lafayette	34,687	-	-	-	30,511	30,511	-	4,176	-	4,176	-
Langlade	62,109	5,176	-	5,176	40,871	35,695	5,176	16,062	11,954	1,520	2,588
Lincoln	59,836	4,967	-	4,967	41,038	36,071	4,967	13,831	9,569	1,779	2,483
Manitowoc	117,197	-	-	-	112,948	112,948	-	4,249	-	4,249	-
Marathon	161,198	119	-	119	155,078	154,959	119	6,001	-	5,942	59
Marinette	101,539	8,942	-	8,942	62,684	53,742	8,942	29,913	22,245	3,196	4,472
Marquette	19,815	-	-	-	17,049	17,049	-	2,766	-	2,766	-
Milwaukee	1,339,175	301,195	301,195	-	1,036,748	1,036,748	-	1,232	-	1,232	-
Monroe	50,980	116	-	116	46,920	46,804	116	3,944	290	3,596	58
Oconto	53,984	1,674	-	1,674	44,373	42,699	1,674	7,937	4,010	3,090	837
Oneida	60,462	5,692	-	5,692	41,701	36,009	5,692	13,069	8,080	2,144	2,845
Outagamie	142,581	2	-	2	138,900	138,898	2	3,679	-	3,679	-
Ozaukee	58,739	-	-	-	55,302	55,302	-	3,437	-	3,437	-
Pepin	13,574	-	-	-	11,930	11,930	-	1,644	-	1,644	-
Pierce	38,124	-	-	-	35,518	35,518	-	2,606	-	2,606	-
Polk	45,323	418	-	418	39,872	39,454	418	5,033	967	3,858	208
Portage	59,125	58	-	58	57,744	57,686	58	1,323	-	1,294	29
Price	46,897	3,508	-	3,508	30,728	27,220	3,508	12,661	8,513	2,394	1,754
Racine	202,808	-	-	-	198,079	198,079	-	4,729	-	4,729	-
Richland	32,760	-	-	-	29,249	29,249	-	3,511	-	3,511	-
Rock	181,665	-	-	-	176,105	176,105	-	5,560	-	5,560	-
Rusk	42,168	3,333	-	3,333	26,940	23,607	3,333	11,895	8,186	2,043	1,666
St. Croix	46,571	-	-	-	42,959	42,959	-	3,612	-	3,612	-
Sauk	69,999	-	-	-	66,674	66,674	-	3,325	-	3,325	-
Sawyer	39,925	4,421	-	4,421	19,759	15,338	4,421	15,745	10,979	2,556	2,210
Shawano	61,351	256	-	256	56,639	56,383	256	4,456	-	4,328	128
Sheboygan	136,840	-	-	-	131,350	131,350	-	5,490	-	5,490	-
Taylor	34,326	698	-	698	29,548	28,850	698	4,080	1,596	2,136	348
Trempealeau	39,690	-	-	-	37,558	37,558	-	2,132	-	2,132	-
Vernon	45,481	-	-	-	41,449	41,449	-	4,032	-	4,032	-
Vilas	26,163	1,344	-	1,344	19,832	18,488	1,344	4,987	3,152	1,163	672
Walworth	97,222	-	-	-	90,941	90,941	-	6,281	-	6,281	-
Washburn	47,114	5,626	-	5,626	22,912	17,286	5,626	18,576	13,912	1,851	2,813
Washington	75,567	-	-	-	72,378	72,378	-	3,189	-	3,189	-
Waukesha	207,345	-	-	-	202,546	202,546	-	4,799	-	4,799	-
Waupaca	63,228	13	-	13	58,854	58,841	13	4,361	-	4,355	6
Waushara	28,783	6	-	6	26,359	26,353	6	2,418	-	2,416	2
Winnebago	154,329	-	-	-	149,966	149,966	-	4,363	-	4,363	-
Wood	105,071	1,873	-	1,873	94,168	92,295	1,873	9,030	3,767	4,327	936
TOTAL	6,566,240	399,894	301,195	98,699	5,666,041	5,567,342	98,699	500,305	216,575	234,387	49,343

Table 11. COUNTY AND STATE ASSESSMENT AS DETERMINED BY THE WISCONSIN DEPARTMENT OF TAXATION FOR 1957.

County	All Property	Real Estate	Personal Property	Per Cent to Total of All Property
Adams	24,688,290	22,391,500	2,296,790	.152
Ashland	38,436,845	32,627,500	5,809,345	.237
Barron	97,072,300	76,971,800	20,100,500	.597
Bayfield	26,730,490	22,280,000	4,450,490	.164
Brown	491,123,160	412,513,600	78,609,560	3.022
Buffalo	42,693,450	34,765,600	7,927,850	.263
Burnett	23,983,330	19,967,000	4,016,330	.148
Calumet	86,431,770	71,654,300	14,777,470	.532
Chippewa	117,951,395	98,869,900	19,081,495	.726
Clark	90,096,315	70,613,200	19,483,115	.554
Columbia	126,514,680	107,069,500	19,445,180	.778
Crawford	45,640,385	37,129,900	8,510,485	.281
Dane	993,876,610	842,016,000	151,860,610	6.116
Dodge	239,101,090	200,232,400	38,868,690	1.471
Door	88,480,340	77,091,500	11,388,840	.544
Douglas	110,688,380	96,178,500	14,509,880	.681
Dunn	70,332,765	58,120,800	12,211,965	.433
Eau Claire	198,124,955	169,342,100	28,782,855	1.219
Florence	7,294,215	6,541,200	753,015	.045
Fond du Lac	280,743,780	239,027,400	41,716,380	1.727
Forest	15,442,805	13,159,500	2,283,305	.095
Grant	146,627,920	123,509,400	23,118,520	.902
Green-	122,021,370	101,802,700	20,218,670	.751
Green Lake	70,232,840	60,190,900	10,041,940	.432
Iowa	75,779,695	62,203,800	13,575,895	.466
Iron	27,202,130	20,263,500	6,938,630	.167
Jackson	38,025,810	31,220,200	6,805,610	.234
Jefferson	210,820,960	176,328,500	34,492,460	1.297
Juneau	50,806,670	44,079,300	6,727,370	.313
Kenosha	416,065,090	373,459,600	42,605,490	2.560
Kewaunee	72,107,700	59,827,200	12,280,500	.444
La Crosse	292,684,265	247,073,300	45,610,965	1.801
Lafayette	83,066,040	69,493,800	13,572,240	.511
Langlade	52,297,460	42,691,400	9,606,060	.322
Lincoln	71,122,720	57,427,700	13,695,020	.438
Manitowoc	311,718,290	254,826,900	56,891,390	1.918
Marathon	295,706,210	237,628,900	58,077,310	1.819
Marinette	114,340,740	94,733,600	19,607,140	.703
Marquette	23,083,990	19,603,900	3,480,090	.142
Milwaukee	5,195,742,105	4,279,674,200	916,067,905	31.971
Monroe	78,439,165	64,946,500	13,492,665	.483
Oconto	72,357,420	59,000,300	13,357,120	.445
Oneida	104,763,860	90,452,200	14,311,660	.645
Outagamie	406,845,250	354,302,300	52,542,950	2.503
Ozaukee	181,580,330	161,194,400	20,385,930	1.117
Pepin	21,067,635	17,721,300	3,346,335	.130
Pierce	65,097,740	54,821,300	10,276,440	.401
Polk	70,489,695	56,126,300	14,363,395	.434
Portage	100,984,030	86,760,100	14,223,930	.621
Price	39,004,555	31,496,100	7,508,455	.240
Racine	632,223,890	535,729,450	96,494,440	3.890
Richland	59,570,275	49,515,800	10,054,475	.367
Rock	505,355,690	433,573,500	71,782,190	3.110
Rusk	37,111,745	29,383,200	7,728,545	.228
St. Croix	90,362,030	76,006,800	14,355,230	.556
Sauk	136,018,395	116,965,900	19,052,495	.837
Sawyer	29,439,060	25,411,000	4,028,060	.181
Shawano	97,632,440	80,739,100	16,893,340	.601
Sheboygan	364,703,580	306,221,600	58,481,980	2.244
Taylor	43,159,720	32,798,100	10,361,620	.266
Trempealeau	64,158,470	52,240,700	11,917,770	.395
Vernon	82,133,765	67,479,600	14,654,165	.505
Vilas	57,018,850	52,105,700	4,913,150	.351
Walworth	261,761,350	231,961,100	29,800,250	1.611
Washburn	26,954,975	22,385,900	4,569,075	.166
Washington	196,257,030	162,227,100	34,029,930	1.208
Waukesha	664,786,265	590,115,450	74,670,815	4.091
Waupaca	112,204,225	89,373,200	22,831,025	.690
Waushara	42,570,020	36,267,500	6,302,520	.262
Winnebago	495,206,710	431,558,900	63,647,810	3.047
Wood	227,411,715	189,030,500	38,381,215	1.399
TOTAL	16,251,569,235	13,652,512,900	2,599,056,335	100.000

Total state aids and shared taxes paid to each county and its municipalities per dollar of general property tax levied in each county for the fiscal year ending June 30, 1957.

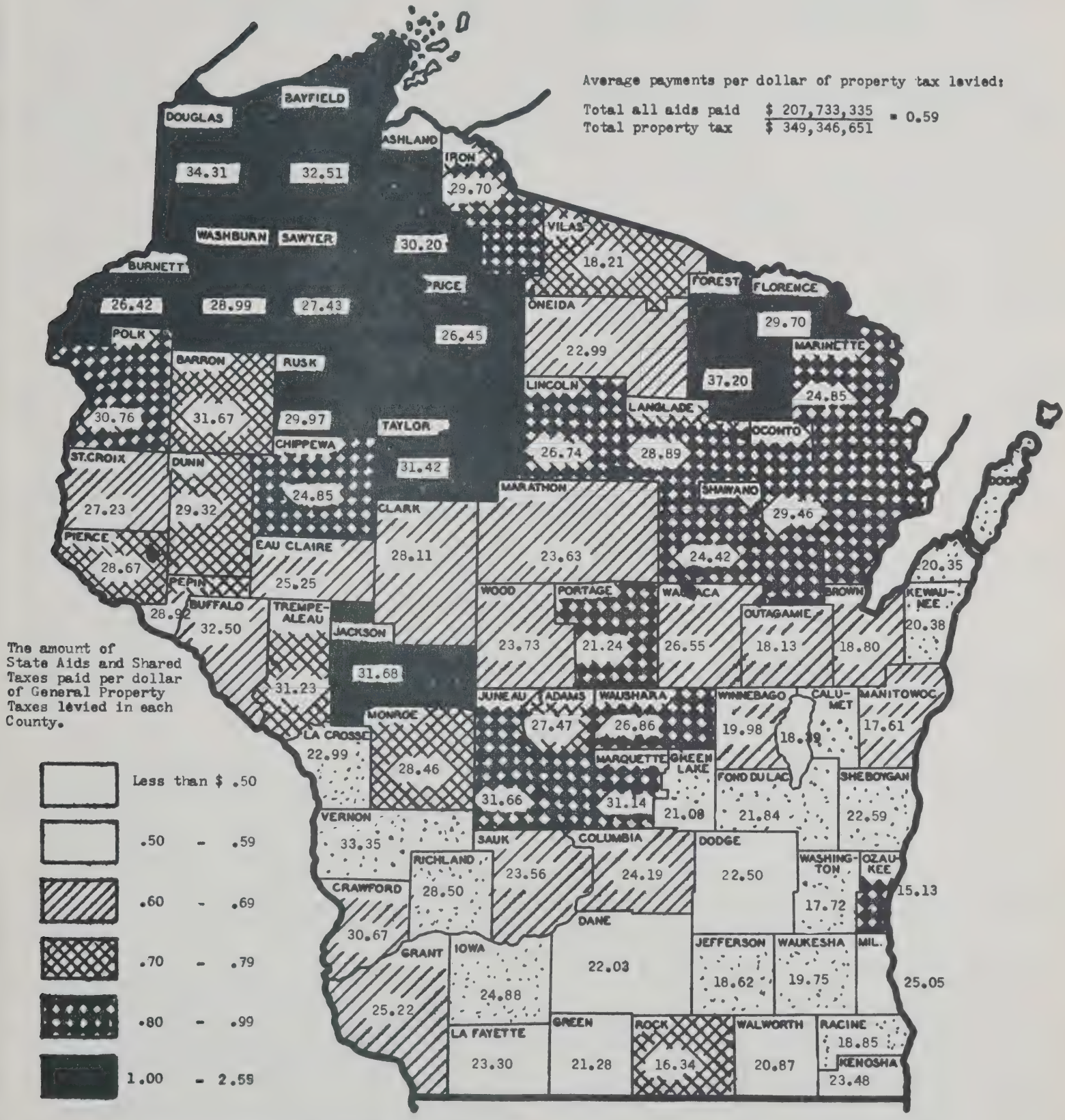

Figures in counties show average full value property tax rate in mills. State average 23.19 mills.

336.29
W754b

WISCONSIN DEPARTMENT OF TAXATION

Bulletin No. 558

October, 1958

TAXES & AIDS 1958

The system of numbering department publications has changed. The first digit of this bulletin number (5) represents the **Taxes and Aids** series. The next two digits (58) indicate the current fiscal year of the data it contains. The material in this series of bulletins has been essentially comparable since 1901.

Table 1. Taxes of the State. The various types of taxes are grouped into 7 major categories. Whenever a tax source is shared with two or more political subdivisions of government, the amount shared is extended under the appropriate column, e.g. School, Local, County or State.

The **general property taxes** are abstracted from the local tax rolls and reported by the municipal clerk in his **Statement of Taxes and Indebtedness.** Property taxes comprise roughly one-half of all tax revenues. The state's share of the general property tax is limited by law to a .2 mill levy for the forestry fund.

The **income tax** is the second most important source of revenue. After setting aside the teachers' retirement fund and reservations for the school aids together with the prorated cost of income tax administration, the remaining revenue is divided as follows: 50% to the municipality, 10% to the county and 40% to the state general fund. The surtaxes are all retained by the state.

The **motor vehicle tax** group comprises the third major tax source. This source of revenue is earmarked for highway purposes. A portion of the vehicle registration fees are shared with the municipality in which the vehicle is registered. The amount so distributed has always been classified in table No. 2 as the **Highway Privilege Tax**, a state aid.

Under **special sales taxes** are found all those taxes whose yield is based on the sale of specific commodities or services. The receipts tabulated include state license fees as well as excise tax. All local license fees have been omitted since the collection data is not readily available.

The first 6 items of the **public utility taxes** consist of ad valorem levies while taxes on the last 4 items are levied on gross revenues. The amount shared with the schools is an approximate figure since the actual amount paid by the village and town board to the school district cannot be readily determined.

The receipts from the **inheritance and gift tax** group are summarized from the quarterly remittances made by the county treasurer. Seven and one-half per cent of the normal inheritance tax is shared with the county. The collections shown are net, after deduction of certain costs such as the fees received by the public administrators, appraisal fees, etc.

The **Grand Total** of all taxes is adjusted by some five transfers as shown at the foot of Table 1. These transfers are described as follows:

(a) **City school debt**, tuition, etc., is a property tax levied in some cities for the service of school indebtedness and special tuition. The amount shown is included in the property tax figure at the head of the **local** column and is transferred at line (a) to the **school** column for purposes of a more rational classification.

(b) **High School Tuition** is generally found in towns having area not within a high school district. The amount placed on the local tax roll is included in the property tax figure at the head of the **local** column and is transferred on line (b) to the **School Column.**

(c) **High School Transportation** shown herein is only the amount levied in territory not within an operating high school district. Like the tuition, it is certified by the county clerk for collection as a local tax. The amount so certified is transferred at line (c) to the **school** column.

(d) **County school taxes** are levied for supervising teachers and for payment of school aids. The amount levied is included in the property tax figure at the head of the **county** column and is transferred at line (d) for purposes of more functional classification.

(e) **State aids** are payments made by the state out of some of its sundry tax sources shown in the column headed **state** and paid to the various political subdivisions as detailed in **Table 2.**

The **Grand Total Adjusted** indicates that about 31% of all taxes are levied for schools, 26% for municipal purposes, 20% for county purposes and 23% for state purposes.

Table 3. The amount of taxes shared by the state is summarized in detail for each county. Generally, the taxes are collected by the state and the amount shared is based on a statutory formula. In the right hand column each county total is expressed as a percent to total.

Table 4. This is a companion to **Table 3** and shows that portion of state collected taxes being retained by the state for its own use or from which the state will pay state aids shown in **Table 2.** The right hand column again expresses each county figure as a per cent of the total.

Table 5. This table is a summary of all state aids and shared taxes shown in **Tables 2 and 3** amounting to $217,500,000. This sum is approximately 57% of the total general property tax levy in Wisconsin.

Table 6. In this table the state aids from **Table 2** are summarized by county in which payment is received.

Tables 7, 8, 9 and 10 show greater detail on the type and amount of state aid paid in each county.

Table 11. This table presents the full valuation of all taxable real and personal property as determined on May 1, 1958. The total is known as the state assessment.

The outline map on the back page indicates the amount of state aids and shared taxes paid per dollar of general property taxes levied for all purposes in each county.

THE LIBRARY OF THE
NOV 20 1958

Table 1. TAX LEVIES OF THE STATE AND ALL ITS POTITICAL SUBDIVISION, FISCAL YEAR ENDING JUNE 30, 1958

Type of Tax	School	Local	County	State	Total	% to Total
Total General Property Taxes	$166,490,927	$ 111,331,419	$ 100,488,083	$ 3,206,257	$381,516,686	49.353
Per Cent to Total as Levied	43.64	29.18	26.34	.84	100.00%	
Total Income Taxes	-	60,425,970	12,080,128	95,740,991	168,247,089	21.764
Normal Tax on Individuals	-	-	-	-	95,338,846	12.333
Normal Tax on Corporations	-	60,425,970	12,080,128	76,883,894	54,051,126	6.992
Mass Transportation Tax	-	-	-	-	20	
20% Surtax on Individuals	-	-	-	18,803,979	18,803,979	2.432
All Expired Surtaxes	-	-	-	53,118	53,118	.007
Total Motor Vehicle Taxes	-	-	-	106,726,621	106,726,621	13.806
Motor Fuel	-	-	-	66,766,223	66,766,223	8.637
Vehicle Registration	-	-	-	38,166,120	38,166,120	4.937
Motor Carrier Fees	-	-	-	439,546	439,546	.057
Drivers Licenses	-	-	-	1,230,156	1,230,156	.159
All Other Receipts	-	-	-	124,576	124,576	.016
Total Special Sales Taxes	-	5,314,224	-	34,484,435	39,798,659	5.148
Cigarette	-	-	-	18,748,214	18,748,214	2.425
Liquor	-	4,729,756	-	4,802,809	9,532,565	1.233
Malt Beverage	-	-	-	3,053,862	3,053,862	.395
Oleomargine	-	-	-	321,607	321,607	.042
Insurance Premiums	-	584,468	-	7,557,943	8,142,411	1.053
Total Occupational Taxes & Licenses	17,629	403,101	28,412	32,337,280	32,786,422	4.241
Unemployment Compensation	-	-	-	26,867,762	26,867,762	3.476
Hunting & Fishing	-	-	-	5,148,911	5,148,911	.666
Occupational	-	372,435	19,596	9,798	401,829	.052
Forest Crop	17,629	17,629	8,816	226,710	270,784	.035
Woodlot	-	7,454	-	-	7,454	.001
Beekeepers	-	5,583	-	5,582	11,165	.001
Mink Farmers	-	-	-	7,107	7,107	.001
Lawsuit	-	-	-	71,410	71,410	.009
Total Public Utility Taxes	1,515,288	14,612,661	3,542,504	12,595,735	32,266,188	4.174
Electric, Gas, Water & Pipelines	1,515,288	9,826,047	3,462,432	2,596,824	17,400,591	2.251
Railroads	-	484,016	-	4,931,878	5,415,894	.701
Telegraph	-	-	-	31,314	31,314	.004
Express	-	-	-	12,178	12,178	.002
Sleeping Car	-	-	-	27,835	27,835	.004
Airlines	-	-	-	76,337	76,337	.010
Telephones	-	3,911,572		4,239,314	8,150,886	1.054
R. E. A.	-	391,026	80,072	3,500	474,598	.061
Railroad Freight Car Lines	-	-	-	193,218	193,218	.025
Remainder Assessment (P.S.C.)	-	-	-	483,337	483,337	.062
Total Inheritance and Gift Taxes	-	-	651,466	11,049,335	11,700,801	1.514
Inheritance and Estate	-	-	651,466	7,826,723	8,478,189	1.097
30% Surtax	-	-	-	2,173,236	2,173,236	.281
Gift Tax	-	-	-	1,020,859	1,020,859	.132
Waivers and Other Fees	-	-	-	28,517	28,517	.004
Total Taxes Levied and Shared	168,023,844	192,087,375	116,790,593	296,140,654	773,042,466	100.000%
Per Cent to Total as Shared	21.73%	24.85%	15.11%	38.31%	100.00%	
Intergovernmental Transfers:						
(a) City School Debt (Property Tax)	+ 9,082,373	- 9,082,373				
(b) High School Tuition (Prop. Tax)	+14,554,718	- 14,554,718				
(c) High School Transport (Prop. Tax)	+ 1,924,045	- 1,924,045				
(d) County School Taxes (Prop. Tax)	+ 5,901,996		- 5,901,996			
(e) State Aids (Non-Prop. Taxes)	+42,789,851	+ 34,111,110	+ 42,741,914	- 119,642,875		
GRAND TOTAL ADJUSTED	242,276,827	200,637,349	153,630,511	176,497,779	773,042,466	
Per Cent to Total	31.34%	25.96%	19.87%	22.83%	100.00%	
TOTAL FOR PREVIOUS YEAR	216,672,793	189,119,989	146,649,899	174,080,535	726,523,216	
Per Cent to Total	29.82%	26.03%	20.19%	23.96%	100.00%	

Table 2. STATE AIDS PAID TO POLITICAL SUBDIVISIONS SUMMARIZED BY TYPE OF AID, FISCAL YEAR ENDING JUNE 30, 1958

Type of Aids	School	Local	County	Total	Per Cent to Total
Total Educational Aids	$ 42,377,404	-	$ 1,265,916	$ 43,643,320	36.478
Elementary and High Schools	35,648,908	-	-	35,648,908	29.796
Transportation	4,239,686	-	-	4,239,686	3.544
Tuition	87,446	-	-	87,446	.073
Handicapped Children	1,836,691	-	-	1,836,691	1.535
Homebound Children	52,804	-	-	52,804	.044
Foster Home	76,226	-	-	76,226	.064
Military Site	15,643	-	-	15,643	.013
Vocational Schools	420,000	-	-	420,000	.351
Supervising Teachers	-	-	566,958	566,958	.474
Teacher Training	-	-	484,987	484,987	.405
Disabled Children	-	-	197,971	197,971	.166
County Schools of Agriculture	-	-	16,000	16,000	.013
Total Welfare Aids	-	-	26,356,152	26,356,152	22.029
Old Age Assistance	-	-	10,386,653	10,386,653	8.681
Dependent Children	-	-	4,742,127	4,742,127	3.963
County Insane Asylums	-	-	6,984,857	6,984,857	5.838
County T. B. Sanatoria	-	-	1,203,311	1,203,311	1.006
County Welfare Administration	-	-	1,202,236	1,202,236	1.005
Aid for the Blind	-	-	298,778	298,778	.250
Aid for the Disabled	-	-	528,116	528,116	.441
Aid for County Nurses	-	-	61,750	61,750	.052
Other Welfare Aids	-	-	948,324	948,324	.793
Total Highway Aids	-	$ 28,216,239	14,592,590	42,808,829	35.781
Local Roads and Streets	-	27,852,904	-	27,852,904	23.280
Connecting Streets	-	233,335	-	233,335	.195
Swing and Lift Bridges	-	130,000	-	130,000	.109
County Trunk Highways	-	-	14,193,590	14,193,590	11.863
County Bond Redemption	-	-	399,000	399,000	.334
Total Miscellaneous Aids	412,447	5,894,871	527,256	6,834,574	5.712
Highway Privilege Tax	312,885	5,795,309	-	6,108,194	5.105
Forest Crop	99,562	99,562	49,780	248,904	.208
County Forest	-	-	217,707	217,707	.182
County Fair	-	-	259,769	259,769	.217
GRAND TOTAL STATE AIDS Per Cent to Total	$ 42,789,851 35.76%	$ 34,111,110 28.51%	$ 42,741,914 35.73%	$119,642,875 100.00%	100.000
Total for Previous Year Per Cent to Total	$ 34,443,995 31.32%	$ 32,960,135 30.00%	$ 42,538,478 38.68%	$109,962,608 100.00%	100.000

Table 3. STATE TAXES SHARED WITH POLITICAL SUBDIVISIONS, FISCAL YEAR ENDING JUNE 30, 1958

	Total All Shared Taxes	Total Local Share	Total County Share	POWER & LIGHT UTILITIES Cons. Reg. & Pipelines		RURAL ELECTRIC CO-OPERATIVES	
				Local & Sch.	County	Local	County
Adams	90,524	76,899	13,625	12,388	3,811	4,713	1,086
Ashland	459,432	382,663	76,769	150,598	46,338	2,048	440
Barron	360,684	307,542	53,142	33,130	10,194	15,541	2,981
Bayfield	194,720	160,439	34,281	60,720	18,683	5,031	1,069
Brown	3,371,843	2,800,275	571,568	511,196	156,490	-	-
Buffalo	156,128	131,791	24,337	19,666	6,051	29,307	6,467
Burnett	74,525	63,377	11,148	10,667	3,282	5,084	963
Calumet	335,173	279,247	55,926	52,935	16,207	-	-
Chippewa	856,580	705,289	151,291	239,029	73,547	14,578	2,760
Clark	342,001	288,801	53,200	43,669	13,437	18,546	3,587
Columbia	586,800	485,780	101,020	110,420	33,976	5,239	1,263
Crawford	167,743	141,729	26,014	23,121	7,114	8,359	1,682
Dane	4,944,479	4,127,979	816,500	493,349	150,816	1,162	273
Dodge	997,069	836,518	160,551	116,877	35,860	1,958	475
Door	279,176	235,285	43,891	36,786	11,319	1,071	268
Douglas	1,406,516	1,235,817	170,699	247,587	69,043	4,585	947
Dunn	325,703	270,928	54,775	62,540	19,243	13,008	2,408
Eau Claire	1,309,816	1,110,675	199,141	148,093	45,567	10,752	2,040
Florence	49,687	40,685	9,002	17,299	5,323	-	-
Fond du Lac	1,634,828	1,359,948	274,880	221,804	67,910	-	-
Forest	68,937	58,874	10,063	13,261	4,080	-	-
Grant	471,176	391,967	79,209	46,821	14,407	32,744	6,795
Green	392,678	323,988	68,690	55,722	17,145	825	147
Green Lake	241,812	199,350	42,462	44,243	13,569	824	187
Iowa	216,406	180,327	36,079	50,824	15,638	7	1
Iron	236,666	192,791	43,875	79,674	24,515	1,040	222
Jackson	144,600	122,932	21,668	17,993	5,536	9,343	1,805
Jefferson	1,012,565	846,405	166,160	109,744	33,475	-	-
Juneau	208,655	176,404	32,251	22,798	7,015	7,542	1,465
Kenosha	2,011,044	1,685,091	325,953	203,244	61,608	-	-
Kewaunee	217,866	181,317	36,549	25,722	7,914	-	-
La Crosse	1,881,205	1,576,561	304,644	168,830	51,948	15,052	3,400
Lafayette	208,479	174,104	34,375	35,876	11,039	9,609	1,781
Langlade	216,612	183,884	32,728	34,259	10,541	-	-
Lincoln	517,713	432,945	84,768	93,802	28,862	243	52
Manitowoc	1,715,594	1,442,149	273,445	105,863	32,019	-	-
Marathon	1,907,529	1,586,093	321,436	304,566	93,713	3,805	745
Marinette	827,387	689,069	138,318	125,462	38,604	714	166
Marquette	76,073	64,278	11,795	13,470	4,145	3,598	832
Milwaukee	40,443,369	34,011,566	6,431,803	3,488,825	1,061,993	-	-
Monroe	312,014	263,597	48,417	46,831	14,410	10,528	2,081
Oconto	363,444	301,706	61,738	40,338	12,412	7,495	1,748
Oneida	497,209	414,019	83,190	71,336	21,950	145	32
Outagamie	2,434,499	2,038,949	395,550	187,483	57,420	-	-
Ozaukee	1,707,089	1,377,744	329,345	529,703	162,775	-	-
Pepin	62,858	53,503	9,355	7,212	2,219	3,209	619
Pierce	224,347	190,815	33,532	21,638	6,658	12,658	2,485
Polk	273,566	228,133	45,433	52,710	16,219	10,927	2,137
Portage	640,673	535,178	105,495	101,796	31,322	1,635	352
Price	221,743	187,062	34,681	23,274	7,161	5,053	1,100
Racine	3,642,994	3,045,227	597,767	318,168	96,767	-	-
Richland	166,812	139,421	27,391	10,310	3,172	8,679	1,634
Rock	2,808,946	2,270,586	538,360	615,793	188,836	8,566	1,867
Rusk	206,695	171,847	34,848	49,523	15,238	14,341	3,726
St. Croix	395,325	327,463	67,862	57,449	17,677	13,544	2,485
Sauk	536,691	447,720	88,971	91,835	28,257	2,374	469
Sawyer	121,349	99,720	21,629	33,450	10,292	2,816	520
Shawano	339,516	285,670	53,846	60,881	18,733	1,744	381
Sheboygan	2,114,185	1,758,991	355,194	306,459	93,602	-	-
Taylor	144,432	123,913	20,519	9,195	2,829	10,354	2,007
Trempealeau	212,486	180,004	32,482	28,032	8,625	14,542	2,821
Vernon	219,579	186,586	32,993	21,850	6,723	21,498	4,450
Vilas	139,001	112,551	26,450	35,061	10,788	45	10
Walworth	1,131,024	938,078	192,946	165,511	50,862	100	22
Washburn	110,562	94,365	16,197	11,428	3,516	5,617	1,017
Washington	999,842	834,614	165,228	105,908	32,453	-	-
Waukesha	3,759,056	3,131,526	627,530	289,004	88,365	-	-
Waupaca	471,053	398,153	72,900	49,938	15,365	2,680	581
Waushara	149,682	125,468	24,214	32,379	9,963	4,457	937
Winnebago	2,993,622	2,506,348	487,274	221,385	67,359	-	-
Wood	1,469,595	1,224,865	244,730	92,583	28,487	1,491	284
Total	99,829,682	83,555,584	16,274,098	11,341,336	3,462,432	391,026	80,072

Table 3. STATE TAXES SHARED WITH POLITICAL SUBDIVISIONS, FISCAL YEAR ENDING JUNE 30, 1958. (Cont.)

	INDIVIDUAL & CORP. INCOME TAXES		Telephone Exchange (Local)	Liquor Tax (Local)	Fire Dept. Dues (Local)	Railroad Terminal (Local)	Inheritance Tax (County)	Per Cent Each Co. to Total
	Local	County						
Adams	46,328	8,297	2,048	10,897	525	-	431	.090
Ashland	140,183	28,037	11,088	26,822	2,908	49,016	1,954	.460
Barron	191,365	38,273	13,872	47,831	5,703	-	1,694	.361
Bayfield	70,912	14,183	3,626	18,965	1,185	-	346	.195
Brown	2,000,035	398,117	132,284	135,505	21,255	-	16,961	3.377
Buffalo	57,446	11,489	3,381	20,287	1,704	-	330	.156
Burnett	30,441	6,088	2,261	14,108	816	-	815	.075
Calumet	188,627	37,729	7,605	25,608	4,472	-	1,990	.336
Chippewa	365,586	72,975	21,212	58,143	6,741	-	2,009	.858
Clark	168,099	33,619	8,920	45,023	4,544	-	2,557	.342
Columbia	300,120	60,024	18,525	46,248	5,228	-	5,757	.587
Crawford	79,457	15,891	4,934	24,207	1,651	-	1,327	.168
Dane	3,100,013	620,023	270,072	233,309	30,074	-	45,388	4.953
Dodge	593,504	118,722	33,718	78,452	12,009	-	5,494	.999
Door	154,772	30,954	11,507	28,765	2,384	-	1,350	.280
Douglas	483,319	96,664	40,578	64,387	9,217	386,146	4,045	1.409
Dunn	143,016	28,608	11,377	37,684	3,303	-	4,516	.326
Eau Claire	799,361	147,130	68,125	75,587	8,757	-	4,404	1.312
Florence	17,239	3,448	691	5,177	279	-	231	.050
Fond du Lac	970,754	194,368	63,818	90,733	12,839	-	12,602	1.638
Forest	29,766	5,953	1,559	13,006	1,282	-	30	.069
Grant	235,220	47,049	12,811	57,165	7,206	-	10,958	.472
Green	217,315	43,463	12,547	33,439	4,150	-	7,935	.393
Green Lake	123,400	24,680	7,190	20,373	3,320	-	4,026	.242
Iowa	94,484	18,897	6,248	27,008	1,756	-	1,543	.217
Iron	95,493	19,099	3,922	12,011	651	-	39	.237
Jackson	67,187	13,437	4,978	22,154	1,277	-	890	.145
Jefferson	627,819	125,630	36,626	63,713	8,503	-	7,055	1.014
Juneau	111,624	22,426	6,448	26,091	1,801	-	1,345	.209
Kenosha	1,271,732	255,321	93,738	103,699	12,678	-	9,024	2.014
Kewaunee	119,303	23,860	5,954	23,935	2,715	3,688	4,775	.218
La Crosse	1,217,196	243,656	73,308	93,154	9,021	-	5,640	1.884
Lafayette	93,526	18,705	6,700	24,998	3,395		2,850	.209
Langlade	105,907	21,181	11,220	30,288	2,210	-	1,006	.217
Lincoln	290,555	52,358	13,838	30,647	3,860	-	3,496	.529
Manitowoc	1,170,931	234,896	56,733	92,924	10,896	4,802	6,530	1.718
Marathon	1,102,157	220,431	55,398	110,442	9,725	-	6,547	1.911
Marinette	489,543	97,861	18,947	49,271	5,132	-	1,687	.829
Marquette	32,224	6,445	2,181	12,183	622	-	373	.076
Milwaukee	27,352,180 *	5,088,041	1,767,373	1,200,550	162,274	40,364	281,769	40.512
Monroe	148,435	29,848	11,587	43,248	2,968	-	2,078	.312
Oconto	207,845	41,569	7,054	35,757	3,217	-	6,009	.364
Oneida	293,022	58,604	17,613	28,459	3,444	-	2,604	.498
Outagamie	1,628,183	326,059	98,082	111,005	14,196	-	12,071	2.439
Ozaukee	784,193	156,869	24,807	32,199	6,842	-	9,701	1.710
Pepin	30,700	6,140	1,501	10,285	596	-	377	.063
Pierce	116,936	23,388	7,088	30,148	2,347	-	1,001	.225
Polk	120,136	24,028	7,207	34,380	2,773	-	3,049	.274
Portage	352,989	70,598	26,768	48,044	3,946	-	3,223	.642
Price	130,493	26,099	3,866	22,527	1,849	-	321	.222
Racine	2,402,106	480,315	152,802	151,039	21,112	-	20,685	3.649
Richland	85,041	17,008	5,935	26,870	2,586	-	5,577	.167
Rock	1,387,242	328,006	115,608	127,875	15,502	-	19,651	2.814
Rusk	78,366	15,674	4,774	23,142	1,701	-	210	.207
St. Croix	207,963	41,593	9,553	35,117	3,837	-	6,107	.396
Sauk	273,968	55,060	21,672	52,540	5,331	-	5,185	.537
Sawyer	44,239	8,848	3,969	14,228	1,018	-	1,969	.121
Shawano	163,053	32,610	10,898	44,926	4,168	-	2,122	.340
Sheboygan	1,246,896	249,379	77,981	111,132	16,523	-	12,213	2.117
Taylor	73,817	14,999	2,789	25,438	2,320	-	684	.144
Trempealeau	94,502	18,900	6,572	32,707	3,649	-	2,136	.213
Vernon	97,489	19,498	5,113	38,241	2,395	-	2,322	.220
Vilas	58,487	11,698	5,168	12,898	892	-	3,954	.139
Walworth	670,367	134,110	33,073	57,314	11,713	-	7,952	1.133
Washburn	56,059	11,212	3,953	16,078	1,230	-	452	.110
Washington	649,441	130,428	24,446	46,726	8,093	-	2,347	1.001
Waukesha	2,586,665	524,172	121,618	118,396	15,843	-	14,993	3.765
Waupaca	274,307	54,862	14,984	49,949	6,295	-	2,092	.471
Waushara	63,869	12,774	3,402	19,140	2,221	-	540	.150
Winnebago	2,017,266	403,063	122,897	125,565	19,235	-	16,582	2.998
Wood	1,021,196	204,689	31,433	69,604	8,558	-	11,270	1.472
TOTAL	62,113,410	12,080,128	3,911,572	4,729,756	584,468	484,016	651,466	100.000

* Includes $1,687,440 paid to Teachers Retirement Fund in the City of Milwaukee

Table 4. TAXES RETAINED BY THE STATE ATTRIBUTED TO COUNTY OF ORIGIN, FISCAL YEAR ENDING JUNE 30,1958

	Total Taxes Attributed	General Property Tax	All Income Taxes			Elect. Gas Water and Pipelines	Telephone Exchange Tax
			Normal and Mass Transp.	20% Surtax	Expired Surtaxes		
Adams	156,348	4,610	48,653	10,955	92	2,859	361
Ashland	460,821	7,687	178,128	43,169	276	34,753	1,957
Barron	744,274	19,414	238,470	70,836	903	7,645	2,448
Bayfield	260,114	5,346	90,348	19,637	202	14,012	640
Brown	5,192,029	96,179	2,545,143	565,884	7,028	117,367	23,344
Buffalo	251,682	8,539	70,918	23,497	110	4,538	597
Burnett	162,476	4,797	37,587	12,104	163	2,462	399
Calumet	586,069	17,286	239,219	62,522	85	12,155	1,342
Chippewa	1,094,015	20,540	464,102	112,552	677	55,161	3,743
Clark	680,366	18,019	211,270	57,630	198	10,078	1,574
Columbia	1,036,919	24,907	377,828	106,608	218	25,482	3,269
Crawford	315,835	9,128	100,926	26,335	11	5,336	871
Dane	8,219,156	190,825	3,898,103	1,108,658	1,263	113,112	47,660
Dodge	1,772,441	47,820	754,180	194,004	10	26,895	5,950
Door	533,918	17,696	193,677	57,306	35	8,489	2,031
Douglas	1,316,957	22,007	605,285	162,249	2,275	51,783	7,160
Dunn	590,503	14,067	178,497	53,906	215	14,432	2,008
Eau Claire	1,895,926	39,625	863,893	250,939	1,576	34,175	12,022
Florence	73,806	1,459	21,808	5,445	27	3,992	122
Fond du Lac	2,614,463	56,149	1,243,686	287,836	695	50,933	11,262
Forest	133,149	3,089	36,880	10,746	186	3,060	275
Grant	1,045,091	29,326	290,911	99,827	19	10,805	2,261
Green	822,614	24,404	270,239	88,880	39	12,859	2,214
Green Lake	490,257	14,047	152,559	51,006	106	10,177	1,269
Iowa	414,532	15,156	117,870	37,068	275	11,729	1,103
Iron	251,252	5,440	123,056	24,872	486	18,386	692
Jackson	299,363	7,605	83,606	26,238	89	4,152	878
Jefferson	1,734,920	42,164	803,851	187,515	128	25,107	6,463
Juneau	395,466	10,161	142,073	39,392	35	5,261	1,138
Kenosha	3,281,126	83,213	1,614,258	439,975	1,882	46,206	16,542
Kewaunee	464,897	14,422	150,515	42,076	84	5,936	1,051
La Crosse	2,917,916	58,537	1,574,736	324,154	1,925	38,961	12,937
Lafayette	411,077	16,613	116,266	37,948		8,279	1,182
Langlade	439,113	10,459	133,885	35,822	116	7,906	1,980
Lincoln	685,002	14,225	308,945	62,598	98	21,647	2,442
Manitowoc	2,743,649	62,344	1,524,704	300,635	814	24,015	10,012
Marathon	3,020,179	59,141	1,417,236	307,324	640	70,284	9,776
Marinette	1,176,459	22,868	639,460	107,807	412	28,953	3,344
Marquette	162,093	4,617	40,043	12,636	15	3,109	385
Milwaukee	55,043,963	1,032,005	32,303,792	7,552,648	18,628	796,495	311,889
Monroe	591,610	15,688	186,514	58,963	105	10,807	2,045
Oconto	724,543	14,471	262,623	71,022	189	9,309	1,245
Oneida	772,477	20,953	381,432	68,882	197	16,462	3,108
Outagamie	3,853,409	81,369	2,090,259	467,640	944	43,065	17,309
Ozaukee	1,948,363	36,316	986,479	266,418	542	122,082	4,378
Pepin	134,306	4,213	37,904	12,305	95	1,664	265
Pierce	441,325	13,020	143,464	49,662	480	4,993	1,251
Polk	519,442	14,098	147,464	49,958	412	12,164	1,272
Portage	1,065,337	18,956	449,713	109,450	118	23,492	4,724
Price	386,754	7,801	171,130	27,798	36	5,371	682
Racine	5,727,450	126,445	3,042,819	789,116	779	72,575	26,965
Richland	422,617	11,914	105,611	33,720	554	2,379	1,047
Rock	4,653,480	93,504	2,322,160	560,474	674	141,627	20,401
Rusk	289,277	7,227	99,491	24,564	125	11,428	842
St. Croix	717,058	17,125	258,435	77,763	148	13,257	1,686
Sauk	1,015,773	26,263	346,370	99,249	205	21,193	3,824
Sawyer	219,977	5,648	55,529	14,830	36	7,719	700
Shawano	680,910	19,526	203,505	59,009	1,044	14,049	1,923
Sheboygan	3,201,838	72,941	1,590,216	388,592	649	70,201	13,761
Taylor	323,891	8,632	94,504	27,470	70	2,122	492
Trempealeau	441,219	12,832	117,129	37,617	207	6,469	1,160
Vernon	462,367	16,427	121,508	38,837	19	5,042	902
Vilas	300,895	11,404	73,039	20,963	78	8,091	912
Walworth	1,879,863	52,352	849,767	220,058	115	38,146	5,836
Washburn	216,405	5,391	69,440	22,189	184	2,637	698
Washington	1,629,926	39,251	833,614	205,053	290	24,340	4,314
Waukesha	6,290,476	123,538	3,293,778	1,014,583	516	66,274	21,462
Waupaca	902,213	22,394	344,879	96,390	172	11,524	2,644
Waushara	303,663	8,514	79,983	23,895	59	7,472	600
Winnebago	4,599,798	96,626	2,579,155	592,902	1,769	50,519	21,688
Wood	2,562,957	45,482	1,331,680	252,993	271	21,365	5,548
State at Large	322,836		7,694	375			
TOTAL	151,492,697	3,206,257	76,883,894	18,803,979	53,118	2,596,824	690,277

Table 4 TAXES RETAINED BY THE STATE ATTRIBUTED TO COUNTY OF ORIGIN, FISCAL YEAR ENDING JUNE 30,1958 (Cont.)

	INHERITANCE AND GIFT					
	Normal Tax	30% Surtax	Gift Tax	Lawsuit Tax	Motor Vehicle License	Per Cent to Total
Adams	5,183	1,713	440	150	81,332	.102
Ashland	23,554	7,817	486	245	162,779	.300
Barron	20,061	6,776	3,612	225	373,884	.489
Bayfield	4,081	1,384	1,134	175	123,155	.170
Brown	201,320	67,811	32,723	760	1,534,470	3.428
Buffalo	3,686	2,030	1,501	120	136,146	.164
Burnett	9,938	3,261	711	260	90,794	.106
Calumet	23,705	7,958	5,489	275	216,033	.382
Chippewa	23,344	8,038	4,937	305	400,616	.720
Clark	30,402	10,223	10,922	460	329,590	.443
Columbia	67,101	23,145	2,729	180	405,452	.678
Crawford	15,780	5,307	305	190	151,646	.206
Dane	547,908	132,228	53,536	5,350	2,120,513	5.425
Dodge	63,264	21,950	5,669	500	652,199	1.170
Door	16,217	5,603	4,556	95	228,213	.348
Douglas	47,169	16,194	3,482	425	398,928	.860
Dunn	54,383	18,067	1,686	470	252,772	.386
Eau Claire	52,102	17,587	10,709	615	612,683	1.251
Florence	2,730	978	524	40	36,681	.048
Fond du Lac	149,947	50,332	13,502	1,085	749,036	1.726
Forest	368	119	770	95	77,561	.087
Grant	129,262	42,598	3,858	530	435,694	.684
Green	96,017	31,603	3,254	40	293,065	.538
Green Lake	47,568	16,022	3,101	175	194,227	.320
Iowa	18,352	6,171	2,828	130	203,850	.270
Iron	466	155	427	230	77,042	.164
Jackson	10,176	3,704	5,162	305	157,448	.195
Jefferson	84,668	28,172	7,753	440	548,659	1.145
Juneau	15,272	5,381	464	480	175,809	.258
Kenosha	105,704	37,470	8,847	1,360	925,669	2.166
Kewaunee	57,735	19,098	2,470	90	171,420	.305
La Crosse	98,094	32,514	35,447	1,215	739,396	1.926
Lafayette	34,230	11,400	1,340	95	183,724	.268
Langlade	12,031	4,023	995	125	231,771	.286
Lincoln	42,484	13,961	2,841	165	215,596	.449
Manitowoc	76,353	26,124	17,225	580	700,843	1.811
Marathon	73,121	25,926	21,976	1,225	1,033,530	1.994
Marinette	18,902	6,747	3,915	525	343,526	.767
Marquette	4,347	1,493	171	170	95,107	.106
Milwaukee	3,392,331	684,088	447,772	31,655	8,472,660	36.335
Monroe	24,115	8,308	528	220	284,317	.388
Oconto	73,587	24,035	2,386	630	265,046	.482
Oneida	30,648	10,608	8,022	195	231,970	.513
Outagamie	145,167	48,113	26,778	1,220	931,545	2.543
Ozaukee	112,449	38,802	11,336	455	369,106	1.286
Pepin	4,413	1,510	1,811	95	70,031	.088
Pierce	11,173	4,005	3,559	515	209,203	.294
Polk	37,188	12,192	5,242	120	239,332	.339
Portage	37,967	12,948	4,584	720	402,665	.710
Price	3,643	1,261	739	235	168,058	.252
Racine	251,190	82,865	38,556	1,965	1,294,175	3.781
Richland	68,241	22,310	3,054	175	173,612	.275
Rock	231,876	78,474	18,038	2,030	1,184,222	3.072
Rusk	2,427	838	3,171	55	139,109	.189
St. Croix	73,501	13,076	5,258	585	256,224	.477
Sauk	62,035	20,745	6,448	350	429,091	.669
Sawyer	24,093	7,876	152	305	103,089	.143
Shawano	24,541	7,980	3,744	200	345,389	.448
Sheboygan	142,996	47,745	19,695	1,485	853,557	2.114
Taylor	7,629	2,736	4,740	415	175,081	.217
Trempealeau	25,518	8,540	1,319	400	230,028	.288
Vernon	26,669	8,895	1,958	255	241,855	.305
Vilas	48,348	15,791	782	355	121,132	.196
Walworth	94,381	30,914	4,229	915	583,150	1.241
Washburn	6,747	1,810	232	395	106,682	.141
Washington	27,240	13,740	9,667	375	472,042	1.076
Waukesha	181,558	120,842	31,041	2,905	1,433,979	4.153
Waupaca	24,101	8,360	7,675	745	383,329	.597
Waushara	6,674	2,193	796	360	173,117	.198
Winnebago	194,657	66,215	35,778	890	959,599	3.036
Wood	134,355	44,338	30,296	290	696,339	1.692
State at Large	8,240				306,527	.211
TOTAL	7,826,723	2,173,236	1,020,859	71,410	38,166,120	100.000

Table 5. COUNTY SUMMARY OF STATE AIDS AND SHARED TAX PAYMENTS, FISCAL YEAR ENDING JUNE 30,1950.

	Total Aids and Shared Taxes	Aids to Local Schools	Aids to Local Governments	Aids to County Governments	State Taxes Shared	Per Cent To Total
Adams	667,157	106,666	242,490	227,477	90,524	.304
Ashland	1,752,233	615,409	315,712	361,680	459,432	.798
Barron	2,393,878	893,314	477,094	662,786	360,684	1.091
Bayfield	1,637,489	525,509	445,099	472,161	194,720	.746
Brown	5,806,946	805,122	849,041	780,940	3,371,843	2.646
Buffalo	1,012,510	300,675	191,650	364,057	156,128	.461
Burnett	1,083,894	396,373	284,974	328,022	74,525	.494
Calumet	821,187	105,169	194,914	185,931	335,173	.374
Chippewa	2,748,064	780,514	500,911	610,059	856,580	1.252
Clark	1,851,306	503,496	505,211	500,598	342,001	.843
Columbia	2,126,075	663,820	378,512	496,943	586,800	.969
Crawford	996,447	300,898	260,937	266,869	167,743	.454
Dane	10,013,504	1,801,427	1,471,835	1,795,763	4,944,479	4.562
Dodge	2,589,513	402,549	487,311	702,584	997,069	1.179
Door	1,063,550	199,875	275,296	309,203	279,176	.484
Douglas	4,276,105	1,242,740	811,062	815,787	1,406,516	1.948
Dunn	1,706,490	561,138	352,697	466,952	325,703	.777
Eau Claire	3,452,994	694,135	589,877	859,166	1,309,816	1.573
Florence	509,511	190,829	90,829	178,166	49,687	.232
Fond du Lac	3,458,276	543,780	473,044	806,624	1,634,828	1.575
Forest	1,075,833	455,338	193,184	358,374	68,937	.490
Grant	2,413,556	564,925	532,123	845,332	471,176	1.099
Green	1,311,116	292,494	296,517	329,427	392,678	.597
Green Lake	720,055	125,213	159,007	194,023	241,812	.328
Iowa	1,018,085	215,496	260,532	325,651	216,406	.464
Iron	801,175	211,184	159,820	193,505	236,666	.365
Jackson	1,522,551	622,445	293,912	461,594	144,600	.694
Jefferson	2,270,373	420,312	415,089	422,407	1,012,565	1.034
Juneau	1,399,141	491,402	319,686	379,398	208,655	.637
Kenosha	4,008,261	637,731	574,155	785,331	2,011,044	1.826
Kewaunee	749,171	158,733	176,967	195,605	217,866	.341
La Crosse	3,751,879	693,966	511,793	664,915	1,881,205	1.709
Lafayette	957,859	225,533	239,027	284,820	208,479	.436
Langlade	1,316,023	429,466	237,728	432,217	216,612	.599
Lincoln	1,524,091	351,184	286,952	368,242	517,713	.694
Manitowoc	3,316,920	449,689	555,965	595,672	1,715,594	1.511
Marathon	4,328,135	799,695	825,732	795,179	1,907,529	1.972
Marinette	2,570,887	654,970	496,445	592,085	827,387	1.171
Marquette	652,701	216,534	126,058	234,036	76,073	.297
Milwaukee	59,550,156	5,824,536	5,891,986	7,390,265	40,443,369	27.133
Monroe	1,722,066	616,900	331,221	461,931	312,014	.784
Oconto	1,723,645	508,959	409,671	441,571	363,444	.785
Oneida	1,445,608	245,575	336,545	366,279	497,209	.658
Outagamie	4,473,374	673,620	708,872	656,383	2,434,499	2.038
Ozaukee	2,441,512	226,768	332,196	175,459	1,707,089	1.112
Pepin	443,841	134,821	85,665	160,497	62,858	.202
Pierce	1,456,331	522,470	264,918	444,596	224,347	.663
Polk	2,377,037	1,129,021	423,337	551,113	273,566	1.083
Portage	1,937,084	397,116	410,065	489,230	640,673	.882
Price	1,372,475	531,773	289,823	329,136	221,743	.625
Racine	6,258,523	865,780	784,753	964,996	3,642,994	2.851
Richland	1,004,215	281,417	212,502	343,484	166,812	.457
Rock	5,492,527	1,146,331	746,281	790,969	2,808,946	2.502
Rusk	1,617,077	796,230	256,019	358,133	206,695	.737
St. Croix	1,638,935	549,197	334,176	360,237	395,325	.747
Sauk	1,924,635	414,331	421,184	552,429	536,691	.877
Sawyer	1,028,238	292,071	258,031	356,787	121,349	.468
Shawano	1,976,739	755,418	395,928	485,877	339,516	.901
Sheboygan	4,180,220	670,379	557,595	838,061	2,114,185	1.905
Taylor	1,281,891	459,194	312,085	366,180	144,432	.584
Trempealeau	1,715,157	628,672	279,643	594,356	212,486	.781
Vernon	1,632,182	522,838	348,406	541,359	219,579	.744
Vilas	750,207	79,485	268,090	263,631	139,001	.342
Walworth	2,534,591	528,930	399,531	475,106	1,131,024	1.165
Washburn	1,235,733	545,075	271,471	308,625	110,562	.563
Washington	1,903,669	300,218	291,828	311,781	999,842	.875
Waukesha	6,468,237	1,287,510	745,311	676,360	3,759,056	2.947
Waupaca	1,904,015	568,115	368,582	496,265	471,053	.867
Waushara	951,262	225,309	241,474	334,797	149,682	.433
Winnebago	5,343,672	906,095	703,574	740,381	2,993,622	2.435
Wood	3,177,800	505,949	571,159	631,097	1,469,595	1.448
State at Large	834,962			834,962		.380
TOTAL	219,472,557	42,789,851	34,111,110	42,741,914	99,829,682	100.000

Table 6. COUNTY SUMMARY OF STATE AIDS CLASSIFIED BY TYPE, FISCAL YEAR ENDING JUNE 30,1958

	Total Aids	Educational Aids	Welfare Aids	Highway Aids	Other Aids	Per Cent To Total
Adams	576,633	110,543	79,778	367,838	18,474	.482
Ashland	1,292,801	632,725	235,264	388,997	35,815	1.081
Barron	2,033,194	923,842	413,590	626,268	69,494	1.699
Bayfield	1,442,769	524,392	250,597	609,635	58,145	1.206
Brown	2,435,103	826,165	473,745	908,661	226,532	2.035
Buffalo	856,382	323,322	116,910	388,630	27,520	.716
Burnett	1,009,369	396,939	154,783	417,999	39,648	.844
Calumet	486,014	114,756	82,264	252,178	36,816	.406
Chippewa	1,891,484	791,260	335,296	688,019	76,909	1.581
Clark	1,509,305	514,995	237,041	673,921	83,348	1.262
Columbia	1,539,275	696,519	241,589	529,782	71,385	1.287
Crawford	828,704	306,944	154,993	338,302	28,465	.693
Dane	5,069,025	1,844,062	1,257,441	1,634,808	332,714	4.237
Dodge	1,592,444	441,268	362,977	678,987	109,212	1.331
Door	784,374	225,827	124,906	393,215	40,426	.656
Douglas	2,869,589	1,234,720	558,088	942,103	134,678	2.398
Dunn	1,380,787	592,989	203,229	536,738	47,831	1.154
Eau Claire	2,143,178	696,927	624,937	718,200	103,114	1.791
Florence	459,824	187,629	123,735	130,492	17,968	.384
Fond du Lac	1,823,448	553,339	512,987	631,232	125,890	1.524
Forest	1,006,896	459,270	252,520	273,983	21,123	.842
Grant	1,942,380	576,883	425,283	862,418	77,796	1.623
Green	918,438	327,413	128,571	410,431	52,023	.768
Green Lake	478,243	131,162	75,872	237,381	33,828	.400
Iowa	801,679	226,790	132,213	404,969	37,707	.670
Iron	564,509	203,924	102,491	207,277	50,817	.472
Jackson	1,377,951	622,573	279,154	421,260	54,964	1.152
Jefferson	1,257,808	428,694	229,325	505,571	94,218	1.051
Juneau	1,190,486	516,821	183,654	452,961	37,050	.995
Kenosha	1,997,217	655,389	571,302	622,404	148,122	1.669
Kewaunee	531,305	167,730	71,984	258,378	33,213	.444
La Crosse	1,870,674	701,491	468,630	577,669	122,884	1.564
Lafayette	749,380	237,693	118,223	357,323	36,141	.626
Langlade	1,099,411	452,777	236,799	344,628	65,207	.919
Lincoln	1,006,378	371,777	176,172	397,043	61,386	.841
Manitowoc	1,601,326	486,004	338,575	655,982	120,765	1.338
Marathon	2,420,606	815,919	359,848	1,080,558	164,281	2.023
Marinette	1,743,500	677,556	303,006	658,478	104,460	1.457
Marquette	576,628	222,488	98,264	235,596	20,280	.482
Milwaukee	19,106,787	5,580,978	6,354,620	5,780,725	1,390,464	15.970
Monroe	1,410,052	628,351	238,645	490,214	52,842	1.179
Oconto	1,360,201	514,737	217,610	573,214	54,640	1.137
Oneida	948,399	246,408	182,965	456,189	62,837	.793
Outagamie	2,038,875	709,731	362,907	812,261	153,976	1.704
Ozaukee	734,423	234,099	73,906	362,960	63,458	.614
Pepin	380,983	139,531	86,830	140,940	13,682	.318
Pierce	1,231,984	528,816	197,257	466,588	39,323	1.030
Polk	2,103,471	1,162,743	289,819	603,946	46,963	1.758
Portage	1,296,411	408,008	239,447	586,615	62,341	1.083
Price	1,150,732	531,611	165,336	406,266	47,519	.962
Racine	2,615,529	934,910	672,537	797,080	211,002	2.186
Richland	837,403	311,772	153,917	338,433	33,281	.700
Rock	2,683,581	1,158,590	506,836	825,932	192,223	2.243
Rusk	1,410,382	798,485	192,696	375,687	43,514	1.179
St. Croix	1,243,610	555,662	151,370	489,433	47,145	1.039
Sauk	1,387,944	448,612	302,149	563,710	73,473	1.160
Sawyer	906,889	289,327	188,855	387,340	41,367	.758
Shawano	1,637,223	765,148	262,758	545,672	63,645	1.368
Sheboygan	2,066,035	708,132	533,212	683,171	141,520	1.727
Taylor	1,137,459	484,241	182,169	435,544	35,505	.951
Trempealeau	1,502,671	640,824	310,164	509,908	41,775	1.256
Vernon	1,412,603	557,011	304,409	504,898	46,285	1.181
Vilas	611,206	84,146	100,365	399,880	26,815	.511
Walworth	1,403,567	554,683	267,092	479,788	102,004	1.173
Washburn	1,125,171	544,554	147,652	385,061	47,904	.940
Washington	903,827	309,055	139,012	375,879	79,881	.755
Waukesha	2,709,181	1,309,543	325,961	848,079	225,598	2.264
Waupaca	1,432,962	579,094	272,437	515,153	66,278	1.198
Waushara	801,580	247,961	144,036	379,298	30,285	.670
Winnebago	2,350,050	920,450	492,148	779,337	158,115	1.964
Wood	1,708,205	534,590	366,037	689,313	118,265	1.428
State at Large	834,962		834,962			.698
TOTAL	119,642,875	43,643,320	26,356,152	42,808,829	6,834,574	100.000

Table 7. STATE AIDS PAID TO SCHOOLS AND COUNTIES FOR EDUCATION. FISCAL YEAR ENDING JUNE 30,1958.

	Total Aid for Education	Total Aid To Local Schools	Elementary & High Sch. Aid 20.650 (13)	Transportation Aids 20.650 (12)	Tuition Aids (40.655)	Handicapped Children Disabled 20.650	Handicapped Children Home Bound 20.650(15)
Adams	110,543	106,590	81,251	25,339	-	-	-
Ashland	632,725	614,059	563,852	35,832	-	3,761	77
Barron	923,842	892,885	805,905	72,539	-	6,886	-
Bayfield	524,392	518,635	468,997	46,470	-	-	112
Brown	826,165	805,122	591,788	98,980	50	99,305	2,255
Buffalo	323,322	300,675	262,082	38,404	-	-	189
Burnett	396,939	392,217	361,749	30,468	-	-	-
Calumet	114,756	105,169	76,823	24,570		2,138	91
Chippewa	791,260	779,516	686,165	78,810	-	8,785	-
Clark	514,995	498,279	425,712	70,366	-	2,151	50
Columbia	696,519	663,820	574,423	84,004	-	2,910	35
Crawford	306,944	300,893	270,385	30,007	-	-	-
Dane	1,844,062	1,801,427	1,446,191	161,342	5,565	162,648	1,375
Dodge	441,268	402,549	309,448	67,266	-	13,965	808
Door	225,827	199,859	151,622	39,274	-	2,658	278
Douglas	1,234,720	1,230,470	1,113,985	69,930	6,171	29,189	395
Dunn	592,989	561,138	506,225	50,375	-	2,459	-
Eau Claire	696,927	692,387	554,576	75,025	-	52,109	722
Florence	187,629	187,629	169,661	13,746	-	3,079	-
Fond du Lac	553,339	543,780	444,091	50,950	5,965	29,811	353
Forest	459,270	453,425	425,403	28,022	-	-	-
Grant	576,883	564,925	488,415	65,834	-	8,915	22
Green	327,413	292,494	257,489	33,900	-	52	66
Green Lake	131,162	125,213	89,728	32,484	-	506	74
Iowa	226,790	215,496	181,558	31,264	-	2,547	127
Iron	203,924	203,924	181,045	19,563	-	3,316	-
Jackson	622,573	617,881	567,636	46,440	-	3,805	-
Jefferson	428,694	420,312	328,875	58,650	-	13,842	607
Juneau	516,821	490,780	446,381	43,722	-	-	38
Kenosha	655,389	637,731	480,670	70,125	-	76,381	600
Kewaunee	167,730	158,733	117,036	39,330	-	1,730	637
La Crosse	701,491	693,966	569,632	48,225	-	64,090	2,064
Lafayette	237,693	225,533	192,050	33,319	-	14	150
Langlade	452,777	424,135	363,811	40,218	-	10,453	200
Lincoln	371,777	346,073	277,272	51,221	-	9,196	-
Manitowoc	486,004	449,689	328,536	67,814	-	35,335	330
Marathon	815,919	799,580	613,062	129,201	-	45,829	477
Marinette	677,556	646,028	551,787	71,714	-	12,572	-
Marquette	222,488	216,527	195,815	20,712	-	-	-
Milwaukee	5,580,978	5,511,651	4,471,661	241,888	12,585	665,490	27,341
Monroe	628,351	616,768	550,287	58,186	4,694	36	-
Oconto	514,737	507,240	451,430	52,970	-	2,191	-
Oneida	246,408	239,867	168,999	50,700	-	8,356	-
Outagamie	709,731	673,618	553,285	58,243	-	38,935	2,003
Ozaukee	234,099	226,768	150,749	46,842	-	14,808	644
Pepin	139,531	134,821	114,429	19,890	-	-	-
Pierce	528,816	522,470	464,079	58,367	-	24	-
Polk	1,162,743	1,128,597	1,034,347	89,982	-	786	86
Portage	408,008	397,043	287,408	61,333	-	38,347	-
Price	531,611	528,274	489,184	39,090	-	-	-
Racine	934,910	865,780	689,686	71,862	7,367	81,029	2,523
Richland	311,772	281,417	246,158	33,857	-	-	-
Rock	1,158,590	1,146,331	974,066	99,049	-	52,227	1,079
Rusk	798,485	792,844	729,451	60,834	-	2,559	-
St. Croix	555,662	549,197	488,765	59,850	-	34	176
Sauk	448,612	414,331	352,097	61,225	-	49	-
Sawyer	289,327	287,579	249,085	35,313	-	-	-
Shawano	765,148	755,159	646,102	100,386	5,744	2,542	-
Sheboygan	708,132	670,379	567,310	59,262	-	31,740	725
Taylor	484,241	458,492	392,354	58,562	-	6,212	-
Trempealeau	640,824	628,672	558,079	70,222	-	-	-
Vernon	557,011	522,838	469,495	53,259	-	84	-
Vilas	84,146	78,105	50,882	27,167	-	-	56
Walworth	554,683	528,930	442,538	75,785	-	6,879	916
Washburn	544,554	539,399	486,269	50,458	-	2,672	-
Washington	309,055	300,218	210,690	65,492	-	10,395	199
Waukesha	1,309,543	1,287,510	1,038,731	152,601	33,306	49,953	1,457
Waupaca	579,094	568,099	487,669	73,627	-	5,942	-
Waushara	247,961	225,304	191,413	33,361	-	163	200
Winnebago	920,450	906,095	706,750	69,702	5,999	88,755	3,242
Wood	534,590	504,064	414,328	54,866	-	16,046	25
TOTAL	43,643,320	42,377,404	35,648,908	4,239,686	87,446	1,836,691	52,804

Table 7. STATE AIDS PAID TO SCHOOLS AND COUNTIES FOR EDUCATION, FISCAL YEAR ENDING JUNE 30, 1958

	Foster Home 20.650(14)	Military Site 20.650(16)	Vocational School Aid	EDUCATIONAL AIDS PAID TO COUNTY TREASURERS				
				Total County	Supervising Teachers	Teacher Training	Disabled Children	Schools of Agric.
Adams	-	-	-	3,953	3,953	-	-	-
Ashland	2,684	-	7,853	18,666	-	18,666	-	-
Barron	-	-	7,555	30,957	10,507	20,450	-	-
Bayfield	3,056	-	-	5,757	5,757	-	-	-
Brown	2,789	-	9,955	21,043	11,739	-	9,304	-
Buffalo	-	-	-	22,647	5,980	16,667	-	-
Burnett	-	-	-	4,722	4,722	-	-	-
Calumet	822	-	725	9,587	5,670	-	3,917	-
Chippewa	576	-	5,180	11,744	11,744	-	-	-
Clark	-	-	-	16,716	11,981	-	4,735	-
Columbia	1,294	-	1,154	32,699	6,143	23,770	2,786	-
Crawford	-	-	501	6,051	6,051	-	-	-
Dane	4,958	4,005	15,343	42,635	24,997	-	17,638	-
Dodge	1,226	-	9,836	38,719	12,177	23,783	2,759	-
Door	-	-	6,027	25,968	5,768	20,200	-	-
Douglas	845	-	9,955	4,250	4,250	-	-	-
Dunn	-	-	2,079	31,851	10,651	13,200	-	8,000
Eau Claire	-	-	9,955	4,540	4,540	-	-	-
Florence	-	-	1,143	-	-	-	-	-
Fond du Lac	2,655	-	9,955	9,559	9,559	-	-	-
Forest	-	-	-	5,845	5,845	-	-	-
Grant	1,739	-	-	11,958	11,958	-	-	-
Green	-	-	987	34,919	6,257	22,900	5,762	-
Green Lake	2,421	-	-	5,949	5,949	-	-	-
Iowa	-	-	-	11,294	11,294	-	-	-
Iron	-	-	-	-	-	-	-	-
Jackson	-	-	-	4,692	4,692	-	-	-
Jefferson	467	-	17,871	8,382	5,872	-	2,510	-
Juneau	-	-	639	26,041	5,141	20,900	-	-
Kenosha	-	-	9,955	17,658	11,823	-	5,835	-
Kewaunee	-	-	-	8,997	4,528	-	4,469	-
La Crosse	-	-	9,955	7,525	4,816	-	2,709	-
Lafayette	-	-	-	12,160	12,160	-	-	-
Langlade	832	-	8,621	28,642	6,024	20,500	2,118	-
Lincoln	988	-	7,396	25,704	6,101	18,050	1,553	-
Manitowoc	-	-	17,674	36,315	4,452	29,083	2,780	-
Marathon	1,056	-	9,955	16,339	13,307	-	3,032	-
Marinette	-	-	9,955	31,528	5,950	22,650	2,928	-
Marquette	-	-	-	5,961	5,961	-	-	-
Milwaukee	20,087	6,464	66,135	69,327	11,986	-	57,341	-
Monroe	-	3,089	476	11,583	11,583	-	-	-
Oconto	649	-	-	7,497	4,979	-	2,518	-
Oneida	1,857	-	9,955	6,541	6,541	-	-	-
Outagamie	-	-	21,152	36,113	12,016	19,275	4,822	-
Ozaukee	5,663	-	8,062	7,331	5,440	-	1,891	-
Pepin	502	-	-	4,710	4,710	-	-	-
Pierce	-	-	-	6,346	6,346	-	-	-
Polk	2,085	1,311	-	34,146	13,136	17,457	3,553	-
Portage	-	-	9,955	10,965	5,201	-	5,764	-
Price	-	-	-	3,337	3,337	-	-	-
Racine	3,358	-	9,955	69,130	12,877	35,126	13,127	8,000
Richland	479	-	923	30,355	10,955	19,400	-	-
Rock	-	-	19,910	12,259	9,544	-	2,715	-
Rusk	-	-	-	5,641	5,641	-	-	-
St. Croix	372	-	-	6,465	6,465	-	-	-
Sauk	960	-	-	34,281	12,981	21,300	-	-
Sawyer	3,181	-	-	1,748	1,748	-	-	-
Shawano	385	-	-	9,989	9,989	-	-	-
Sheboygan	1,387	-	9,955	37,753	11,867	22,750	3,136	-
Taylor	1,364	-	-	25,749	6,744	19,005	-	-
Trempealeau	371	-	-	12,152	12,152	-	-	-
Vernon	-	-	-	34,173	10,368	23,805	-	-
Vilas	-	-	-	6,041	6,041	-	-	-
Walworth	2,631	-	181	25,753	12,596	-	13,157	-
Washburn	-	-	-	5,155	5,155	-	-	-
Washington	454	-	12,988	8,837	6,129	-	2,708	-
Waukesha	-	-	11,462	22,033	12,691	-	9,342	-
Waupaca	87	774	-	10,995	10,995	-	-	-
Waushara	167	-	-	22,657	6,007	16,650	-	-
Winnebago	1,779	-	29,868	14,355	11,637	-	2,718	-
Wood	-	-	18,799	30,526	10,782	19,400	344	-
TOTAL	76,226	15,643	420,000	1,265,916	566,958	484,987	197,971	16,000

Table 8. STATE AIDS FOR PUBLIC WELFARE PAID TO THE COUNTY, FISCAL YEAR ENDING JUNE 30, 1958

	Total Welfare Aids	Old Age Assistance	Aid to Dependent Children	County Insane Asylums	County T.B. Sanatoria	County Welfare Admin.	Other Welfare Aid	Aid for the Blind	Aid for the Disabled	County Nurse Aid
Adams	79,778	42,261	14,610	12,064	998	4,634	1,281	1,012	2,918	-
Ashland	235,264	99,475	35,989	43,483	10,333	10,161	26,000	2,656	6,167	1,000
Barron	413,590	207,991	73,113	47,819	6,272	14,905	49,663	3,095	9,732	1,000
Bayfield	250,597	125,908	29,971	24,640	7,661	8,341	43,466	2,413	7,197	1,000
Brown	473,745	166,858	82,753	144,316	34,824	26,875	1,522	3,989	11,608	1,000
Buffalo	116,910	59,420	17,023	30,483	2,359	3,922	416	603	1,684	1,000
Burnett	154,783	78,578	27,384	22,532	4,230	6,493	11,352	2,250	964	1,000
Calumet	82,264	29,967	12,622	27,446	2,509	5,634	45	281	2,927	833
Chippewa	335,296	146,835	57,208	84,995	3,467	14,228	14,524	5,125	7,914	1,000
Clark	237,041	114,247	23,928	71,872	6,861	7,907	4,269	1,247	5,710	1,000
Columbia	241,589	95,998	42,223	85,633	2,837	7,531	130	3,838	2,399	1,000
Crawford	154,993	79,474	28,250	26,628	3,446	5,608	5,409	3,925	1,336	917
Dane	1,257,441	528,591	316,822	250,480	40,846	66,437	6,544	16,314	30,407	1,000
Dodge	362,977	158,984	59,707	102,287	4,905	19,892	3,008	7,155	6,039	1,000
Door	124,906	56,250	20,039	32,835	2,912	5,908	834	1,963	3,165	1,000
Douglas	558,088	230,867	88,277	124,987	20,447	25,192	46,904	5,541	14,873	1,000
Dunn	203,229	105,543	26,478	45,903	3,420	11,016	2,700	2,052	5,200	917
Eau Claire	624,937	295,244	117,278	84,556	10,378	25,383	57,836	5,080	28,182	1,000
Florence	123,735	35,061	14,971	8,890	510	3,646	59,022	326	309	1,000
Fond du Lac	512,987	239,635	88,270	123,611	10,954	23,760	560	10,065	15,132	1,000
Forest	252,520	67,658	37,210	17,975	4,659	6,589	113,398	4,101	514	416
Grant	425,283	218,760	75,625	63,941	2,912	18,346	29,454	4,800	10,445	1,000
Green	128,571	52,539	15,145	45,072	2,861	6,219	-	3,229	2,589	917
Green Lake	75,872	29,639	12,767	23,033	1,674	4,525	-	1,926	1,308	1,000
Iowa	132,213	70,048	14,579	34,776	2,591	6,566	-	1,448	1,205	1,000
Iron	102,491	44,586	18,565	25,284	6,028	5,499	37	509	1,066	917
Jackson	279,154	108,772	59,515	28,179	1,871	8,634	60,689	4,243	7,251	-
Jefferson	229,325	79,219	28,534	91,633	8,224	11,892	1,124	1,735	5,964	1,000
Juneau	183,654	87,397	30,284	35,850	6,435	7,016	9,454	1,428	4,790	1,000
Kenosha	571,302	227,642	130,973	127,266	32,159	25,024	11,344	6,057	9,837	1,000
Kewaunee	71,984	24,826	10,590	22,830	4,305	5,898	77	567	2,391	500
La Crosse	468,630	220,606	79,201	122,460	12,496	20,502	2,090	4,615	5,660	1,000
Lafayette	118,223	66,756	19,734	19,238	3,051	5,960	500	729	1,255	1,000
Langlade	236,799	126,286	34,531	37,572	3,024	10,617	17,110	2,053	4,606	1,000
Lincoln	176,172	92,670	22,024	32,871	3,201	6,312	12,492	1,691	3,911	1,000
Manitowoc	338,575	127,164	51,807	104,437	30,264	14,475	691	4,371	4,533	833
Marathon	359,848	131,565	45,314	144,207	17,394	13,805	179	2,410	3,974	1,000
Marinette	303,006	131,934	73,687	63,180	8,788	11,175	-	4,903	8,339	1,000
Marquette	98,264	49,278	12,324	19,378	1,121	4,731	5,774	2,244	2,414	1,000
Milwaukee	6,354,620	2,078,109	1,414,832	1,992,041	239,292	338,303	116,051	72,240	103,752	-
Monroe	238,645	104,926	51,317	59,999	2,456	9,478	1,293	4,649	3,527	1,000
Oconto	217,610	92,713	41,117	60,058	2,484	9,730	1,538	3,984	4,986	1,000
Oneida	182,965	95,688	36,138	25,169	3,124	11,417	289	3,383	6,757	1,000
Outagamie	362,907	99,290	83,603	117,057	27,603	18,988	6,068	4,307	4,991	1,000
Ozaukee	73,906	19,886	10,693	28,652	6,579	4,070	-	175	2,851	1,000
Pepin	86,830	47,725	9,194	13,055	1,494	3,410	8,968	1,176	1,808	-
Pierce	197,257	112,899	24,373	33,279	272	9,507	11,170	1,368	4,389	-
Polk	289,819	149,708	53,669	33,449	3,255	9,925	26,376	5,817	6,620	1,000
Portage	239,447	114,170	32,545	60,466	8,167	11,454	967	3,005	7,773	1,000
Price	165,336	83,576	21,397	36,792	4,446	6,680	5,923	496	5,026	1,000
Racine	672,537	203,072	172,585	214,730	34,770	32,003	1,373	6,290	6,714	1,000
Richland	153,917	80,520	25,880	31,248	360	7,036	1,390	2,766	3,717	1,000
Rock	506,836	206,653	83,560	153,840	26,909	17,713	253	7,424	9,484	1,000
Rusk	192,696	103,029	25,714	31,723	2,726	8,670	16,018	801	3,098	917
St. Croix	151,370	77,043	15,853	42,540	1,875	7,530	579	1,241	3,709	1,000
Sauk	302,149	126,972	56,231	87,493	5,591	10,463	-	4,806	9,593	1,000
Sawyer	188,855	74,159	45,931	20,212	2,428	8,036	32,161	2,610	2,318	1,000
Shawano	262,758	124,974	42,582	58,915	3,420	12,676	9,488	3,693	6,010	1,000
Sheboygan	533,212	205,739	88,293	143,907	38,069	30,096	591	6,442	19,075	1,000
Taylor	182,169	100,134	26,014	33,854	1,560	5,646	11,542	488	1,931	1,000
Trempealeau	310,164	161,343	32,020	63,632	6,257	8,227	25,779	3,158	8,748	1,000
Vernon	304,409	153,596	54,012	53,773	1,127	7,721	23,769	3,493	6,918	-
Vilas	100,365	38,424	21,347	11,257	3,032	4,105	18,326	1,209	1,665	1,000
Walworth	267,092	94,407	47,111	90,752	10,106	15,008	1,327	2,648	4,733	1,000
Washburn	147,652	75,394	21,056	23,690	6,319	9,449	8,389	1,199	1,906	250
Washington	139,012	38,395	23,387	57,068	5,428	9,828	-	870	3,036	1,000
Waukesha	325,961	124,693	38,134	118,915	3,939	28,837	666	2,905	6,872	1,000
Waupaca	272,437	138,894	41,109	66,534	5,689	9,214	685	2,013	7,299	1,000
Waushara	144,036	77,109	9,576	26,060	1,789	6,377	15,245	3,098	3,782	1,000
Winnebago	492,148	160,727	77,942	184,866	28,593	23,248	258	5,730	10,451	333
Wood	366,037	168,154	65,587	95,448	5,704	16,133	2,044	3,305	8,662	1,000
State at Large	834,962	-	-	459,741	375,221	-	-	-	-	-
TOTAL	26,356,152	10,386,653	4,742,127	6,984,857	1,203,311	1,202,236	948,324	298,778	528,116	61,750

Table 9. STATE AID ALLOTMENT FOR PUBLIC HIGHWAYS FROM MOTOR VEHICLE TAXES, FISCAL YEAR ENDING JUNE 30, 1958

	Total Highway Aids	Aids paid to Municipalities					Aids paid to Counties		
		Total Local	Roads and Streets		Connecting Streets	Swing Lift Bridges	Total County	Basic and Bond Redempt.	Supplemental
			Basic	Supplemental					
Adams	367,838	227,871	59,983	167,888	-	-	139,967	46,936	93,031
Ashland	388,997	286,170	67,144	216,931	2,095	-	102,827	34,482	68,345
Barron	626,268	413,131	94,808	317,098	1,225	-	213,137	71,473	141,664
Bayfield	609,635	416,708	109,416	307,292	-	-	192,927	64,696	128,231
Brown	908,661	627,679	118,503	465,112	8,665	35,399	280,982	94,224	186,758
Buffalo	388,630	167,228	38,844	128,384	-	-	221,402	120,771	100,631
Burnett	417,999	265,244	68,702	196,542	-	-	152,755	51,225	101,530
Calumet	252,178	160,420	36,247	124,173	-	-	91,758	30,770	60,988
Chippewa	688,019	434,232	97,409	333,558	3,265	-	253,787	85,105	168,682
Clark	673,921	444,777	110,626	333,151	1,000	-	229,144	76,841	152,303
Columbia	529,782	311,519	63,908	243,501	4,110	-	218,263	73,192	145,071
Crawford	338,302	235,421	48,468	186,138	815	-	102,881	34,500	68,381
Dane	1,634,808	1,143,878	215,192	923,426	5,260	-	490,930	164,628	326,302
Dodge	678,987	382,696	81,115	295,276	6,305	-	296,291	99,358	196,933
Door	393,215	237,399	52,641	183,998	760	-	155,816	52,251	103,565
Douglas	942,103	725,076	143,497	573,934	7,645	-	217,027	72,778	144,249
Dunn	536,738	308,563	69,748	235,825	2,990	-	228,175	76,516	151,659
Eau Claire	718,200	495,331	97,066	395,715	2,550	-	222,869	74,737	148,132
Florence	130,492	81,563	22,959	58,604	-	-	48,929	16,408	32,521
Fond du Lac	631,232	351,948	71,235	272,953	7,760	-	279,284	93,655	185,629
Forest	273,983	177,119	45,226	131,893	-	-	96,864	32,482	64,382
Grant	862,418	461,385	99,729	359,511	2,145	-	401,033	234,181	166,852
Green	410,431	248,425	51,802	194,073	2,550	-	162,006	54,327	107,679
Green Lake	237,381	126,961	24,907	101,004	1,050	-	110,420	37,028	73,392
Iowa	404,969	227,199	49,044	177,295	860	-	177,770	59,613	118,157
Iron	207,277	139,273	34,054	103,804	1,415	-	68,004	22,804	45,200
Jackson	421,260	260,464	65,894	193,685	885	-	160,796	53,921	106,875
Jefferson	505,571	326,433	64,237	254,521	7,675	-	179,138	60,072	119,066
Juneau	452,961	288,759	68,034	219,360	1,365	-	164,202	55,063	109,139
Kenosha	622,404	431,321	78,126	349,140	4,055	-	191,083	64,078	127,005
Kewaunee	258,378	147,565	34,250	111,845	1,470	-	110,813	37,160	73,653
La Crosse	577,669	395,017	73,098	316,419	5,500	-	182,652	61,250	121,402
Lafayette	357,323	207,426	48,847	158,579	-	-	149,897	50,266	99,631
Langlade	344,628	194,639	45,000	147,389	2,250	-	149,989	50,297	99,692
Lincoln	397,043	244,928	52,586	188,287	4,055	-	152,115	51,010	101,105
Manitowoc	655,982	440,272	94,818	327,515	4,000	13,939	215,710	72,336	143,374
Marathon	1,080,558	668,509	152,409	512,410	3,690	-	412,049	138,176	273,873
Marinette	658,478	431,408	103,655	325,543	2,210	-	227,070	76,145	150,925
Marquette	235,596	108,537	25,478	83,059	-	-	127,059	42,608	84,451
Milwaukee	5,780,725	4,815,826	789,844	3,933,575	44,660	47,747	964,899	323,568	641,331
Monroe	490,214	283,149	66,621	214,293	2,235	-	207,065	69,437	137,628
Oconto	573,214	364,681	89,626	274,435	620	-	280,533	69,929	138,604
Oneida	455,189	292,724	75,243	215,011	2,470	-	163,465	54,816	108,649
Outagamie	812,261	559,049	105,499	446,255	7,295	-	253,212	84,912	168,300
Ozaukee	362,960	272,550	36,923	232,882	2,745	-	90,410	30,318	60,092
Pepin	140,940	73,656	16,234	57,422	-	-	67,284	22,563	44,721
Pierce	466,588	226,616	51,920	175,926	770	-	237,972	134,968	103,004
Polk	603,946	381,881	86,861	295,020	-	-	222,065	74,467	147,598
Portage	586,615	349,237	80,400	266,237	2,600	-	237,378	79,602	157,776
Price	406,266	258,680	62,999	194,611	1,070	-	147,586	49,491	98,095
Racine	797,080	578,829	101,986	446,389	8,985	21,469	218,251	73,188	145,063
Richland	338,433	183,217	43,898	138,224	1,095	-	155,216	52,050	103,166
Rock	825,932	560,398	115,784	433,299	11,315	-	265,534	89,044	176,490
Rusk	375,687	227,994	52,263	174,861	870	-	147,693	49,527	98,166
St. Croix	489,433	290,956	65,579	223,797	1,580	-	198,477	66,557	131,920
Sauk	563,710	351,351	73,652	274,389	3,310	-	212,359	71,212	141,147
Sawyer	387,340	236,966	62,620	174,346	-	-	150,374	50,426	99,948
Shawano	545,672	337,774	78,026	258,468	1,280	-	207,898	69,716	138,182
Sheboygan	683,171	421,555	79,161	336,098	5,970	326	261,616	87,730	173,886
Taylor	435,544	281,777	70,332	210,890	555	-	153,767	51,564	102,203
Trempealeau	509,908	240,433	55,858	184,575	-	-	269,475	154,173	115,302
Vernon	504,898	306,402	73,384	231,743	1,275	-	198,496	66,563	131,933
Vilas	399,880	247,833	66,883	180,950	-	-	152,047	50,987	101,060
Walworth	479,788	304,706	56,963	239,793	7,950	-	175,082	58,712	116,370
Washburn	385,061	248,143	58,734	188,914	495	-	136,918	45,914	91,004
Washington	375,879	215,717	46,318	166,244	3,155	-	160,162	53,709	106,453
Waukesha	848,079	524,615	81,732	437,428	5,455	-	323,464	108,470	214,994
Waupaca	515,153	307,437	65,829	238,648	2,960	-	207,716	69,655	138,061
Waushara	379,298	213,638	51,696	161,942	-	-	165,660	55,552	110,108
Winnebago	779,337	549,441	101,900	427,461	8,960	11,120	229,896	77,093	152,803
Wood	689,313	464,514	96,927	363,547	4,040	-	224,799	75,384	149,415
TOTAL	42,808,829	28,216,239	5,840,400	22,012,504	233,335	130,000	14,592,590	5,158,660	9,433,930

Table 10 OTHER MISCELLANEOUS STATE AIDS PAID DURING THE FISCAL YEAR ENDING JUNE 30, 1958

	Total Other Aids	AIDS TO SCHOOLS			AIDS TO MUNICIPALITIES			AIDS TO COUNTIES			
		Total School	Highway Privilege	Forest Crop	Total Local	Highway Privilege	Forest Crop	Total County	County Forest	County Fair	Forest Crop
Adams	18,474	76	-	76	14,619	14,543	76	3,779	-	3,741	38
Ashland	35,815	1,350	-	1,350	29,542	28,192	1,350	4,923	3,218	1,031	674
Barron	69,494	429	-	429	63,963	63,534	429	5,102	1,049	3,838	215
Bayfield	58,145	6,874	-	6,874	28,391	21,517	6,874	22,880	16,258	3,185	3,437
Brown	226,532	-	-	-	221,362	221,362	-	5,170	-	5,170	-
Buffalo	27,520	-	-	-	24,422	24,422	-	3,098	-	3,098	-
Burnett	39,648	4,156	-	4,156	19,730	15,574	4,156	15,762	10,187	3,498	2,077
Calumet	36,816	-	-	-	34,494	34,494	-	2,322	-	2,322	-
Chippewa	76,909	998	-	998	66,679	65,681	998	9,232	2,391	6,342	499
Clark	83,348	5,217	-	5,217	60,434	55,217	5,217	17,697	13,018	2,070	2,609
Columbia	71,385	-	-	-	66,993	66,993	-	4,392	-	4,392	-
Crawford	28,465	5	-	5	25,516	25,510	6	2,944	-	2,941	3
Dane	332,714	-	-	-	327,957	327,957	-	4,757	-	4,757	-
Dodge	109,212	-	-	-	104,615	104,615	-	4,597	-	4,597	-
Door	40,426	16	-	16	37,897	37,881	16	2,513	-	2,505	8
Douglas	134,678	12,270	-	12,270	85,986	73,716	12,270	36,422	24,478	5,809	6,135
Dunn	47,831	-	-	-	44,134	44,134	-	3,697	-	3,697	-
Eau Claire	103,114	1,748	-	1,748	94,546	92,798	1,748	6,820	4,256	1,689	875
Florence	17,968	3,200	-	3,200	9,266	6,066	3,200	5,502	3,535	367	1,600
Fond du Lac	125,890	-	-	-	121,096	121,096	-	4,794	-	4,794	-
Forest	21,123	1,913	-	1,913	16,065	14,152	1,913	3,145	1,069	1,119	957
Grant	77,796	-	-	-	70,738	70,738	-	7,058	-	7,058	-
Green	52,023	-	-	-	48,092	48,092	-	3,931	-	3,931	-
Green Lake	33,828	-	-	-	32,046	32,046	-	1,782	-	1,782	-
Iowa	37,707	-	-	-	33,333	33,333	-	4,374	-	4,374	-
Iron	50,817	7,260	-	7,260	20,547	13,287	7,260	23,010	17,217	2,164	3,629
Jackson	54,964	4,564	-	4,564	33,448	28,884	4,564	16,952	11,375	3,296	2,281
Jefferson	94,218	-	-	-	88,656	88,656	-	5,562	-	5,562	-
Juneau	37,050	622	-	622	30,927	30,305	622	5,501	1,532	3,657	312
Kenosha	148,122	-	-	-	142,834	142,834	-	5,288	-	5,288	-
Kewaunee	33,213	-	-	-	29,402	29,402	-	3,811	-	3,811	-
La Crosse	122,884	-	-	-	116,776	116,776	-	6,108	-	6,108	-
Lafayette	36,141	-	-	-	31,601	31,601	-	4,540	-	4,540	-
Langlade	65,207	5,331	-	5,331	43,089	37,758	5,331	16,787	12,263	1,859	2,665
Lincoln	61,386	5,111	-	5,111	42,024	36,913	5,111	14,251	9,677	2,019	2,555
Manitowoc	120,765	-	-	-	115,693	115,693	-	5,072	-	5,072	-
Marathon	164,281	115	-	115	157,223	157,108	115	6,943	-	6,885	58
Marinette	104,460	8,942	-	8,942	65,037	56,095	8,942	30,481	22,265	3,744	4,472
Marquette	20,280	7	-	7	17,521	17,514	7	2,752	-	2,748	4
Milwaukee	1,390,464	312,885	312,885	-	1,076,160	1,076,160	-	1,419	-	1,419	-
Monroe	52,842	132	-	132	48,072	47,940	132	4,638	302	4,271	65
Oconto	54,640	1,719	-	1,719	44,990	43,271	1,719	7,931	4,010	3,061	860
Oneida	62,837	5,708	-	5,708	43,821	38,113	5,708	13,308	8,074	2,381	2,853
Outagamie	153,976	2	-	2	149,823	149,822	1	4,151	-	4,150	1
Ozaukee	63,458	-	-	-	59,646	59,646	-	3,812	-	3,812	-
Pepin	13,682	-	-	-	12,009	12,009	-	1,673	-	1,673	-
Pierce	39,323	-	-	-	36,302	36,302	-	3,021	-	3,021	-
Polk	46,963	424	-	424	41,456	41,032	424	5,083	983	3,888	212
Portage	62,341	73	-	73	60,828	60,755	73	1,440	-	1,404	36
Price	47,519	3,499	-	3,499	31,143	27,644	3,499	12,877	8,526	2,602	1,749
Racine	211,002	-	-	-	205,924	205,924	-	5,078	-	5,078	-
Richland	33,281	-	-	-	29,285	29,285	-	3,996	-	3,996	-
Rock	192,223	-	-	-	185,883	185,883	-	6,340	-	6,340	-
Rusk	43,514	3,386	-	3,386	28,025	24,639	3,386	12,103	8,250	2,160	1,693
St. Croix	47,145	-	-	-	43,220	43,220	-	3,925	-	3,925	-
Sauk	73,473	-	-	-	69,833	69,833	-	3,640	-	3,640	-
Sawyer	41,367	4,492	-	4,492	21,065	16,573	4,492	15,810	11,159	2,407	2,244
Shawano	63,645	259	-	259	58,154	57,895	259	5,232	-	5,102	130
Sheboygan	141,520	-	-	-	136,040	136,040	-	5,480	-	5,480	-
Taylor	35,505	702	-	702	30,308	29,606	702	4,495	1,620	2,523	352
Trempealeau	41,775	-	-	-	39,210	39,210	-	2,565	-	2,565	-
Vernon	46,285	-	-	-	42,004	42,004	-	4,281	-	4,281	-
Vilas	26,815	1,380	-	1,380	20,257	18,877	1,380	5,178	3,244	1,244	690
Walworth	102,004	-	-	-	94,825	94,825	-	7,179	-	7,179	-
Washburn	47,904	5,676	-	5,676	23,328	17,652	5,676	18,900	13,953	2,109	2,838
Washington	79,881	-	-	-	76,111	76,111	-	3,770	-	3,770	-
Waukesha	225,598	-	-	-	220,696	220,696	-	4,902	-	4,902	-
Waupaca	66,278	16	-	16	61,145	61,129	16	5,117	-	5,109	8
Waushara	30,285	5	-	5	27,836	27,831	5	2,444	-	2,440	4
Winnebago	158,115	-	-	-	154,133	154,133	-	3,982	-	3,982	-
Wood	118,265	1,885	-	1,885	106,645	104,760	1,885	9,735	3,798	4,995	942
TOTAL	6,834,574	412,447	312,885	99,562	5,894,871	5,795,309	99,562	527,256	217,707	259,769	49,780

Table 11. COUNTY AND STATE ASSESSMENT AS DETERMINED BY THE WISCONSIN DEPARTMENT OF TAXATION FOR 1958.

County	All Property	Real Estate	Personal Property	Per Cent to Total of all Property
Adams	26,797,570	24,108,000	2,689,570	0.156
Ashland	39,622,690	33,434,000	6,188,690	0.231
Barron	104,172,735	81,667,400	22,505,335	0.608
Bayfield	31,604,295	26,844,300	4,759,995	0.184
Brown	505,877,800	427,048,500	78,829,300	2.951
Buffalo	45,137,190	35,736,000	9,401,190	0.263
Burnett	25,164,300	20,724,200	4,440,100	0.147
Calumet	91,149,100	75,368,600	15,780,500	0.532
Chippewa	130,532,930	108,112,100	22,420,830	0.761
Clark	94,837,855	72,660,400	22,177,455	0.553
Columbia	131,931,410	109,859,500	22,071,910	0.769
Crawford	48,111,005	38,242,500	9,868,505	0.281
Dane	1,018,395,190	869,361,000	149,034,190	5.940
Dodge	247,596,230	206,051,600	41,544,630	1.444
Door	91,028,630	78,480,000	12,548,630	0.531
Douglas	116,182,955	101,345,000	14,837,955	0.678
Dunn	75,826,205	61,285,200	14,541,005	0.442
Eau Claire	217,645,495	182,569,200	35,076,295	1.269
Florence	7,825,030	6,992,700	832,330	0.046
Fond du Lac	289,221,180	244,239,700	44,981,480	1.687
Forest	18,280,925	15,800,900	2,480,025	0.107
Grant	157,849,075	130,652,100	27,196,975	0.921
Green	126,717,510	103,436,900	23,280,610	0.739
Green Lake	71,896,000	61,208,100	10,687,900	0.419
Iowa	81,712,755	65,436,600	16,276,155	0.477
Iron	28,772,430	21,860,395	6,912,035	0.168
Jackson	40,096,955	32,209,100	7,887,855	0.234
Jefferson	218,316,220	181,637,000	36,679,220	1.273
Juneau	54,242,020	46,885,400	7,356,620	0.316
Kenosha	439,491,175	386,653,450	52,837,725	2.563
Kewaunee	74,213,820	60,679,100	13,534,720	0.433
La Crosse	309,733,005	265,449,300	44,283,705	1.806
Lafayette	86,792,465	70,716,900	16,075,565	0.506
Langlade	55,588,335	44,961,300	10,627,035	0.324
Lincoln	76,584,355	60,318,900	16,265,455	0.447
Manitowoc	318,683,480	259,180,800	59,502,680	1.859
Marathon	315,742,215	252,306,500	63,435,715	1.842
Marinette	121,739,055	100,737,400	21,001,655	0.710
Marquette	24,277,330	20,279,400	3,997,930	0.142
Milwaukee	5,428,309,650	4,526,674,450	901,635,200	31.661
Monroe	83,246,425	67,913,300	15,333,125	0.486
Oconto	76,766,275	61,865,300	14,900,975	0.448
Oneida	111,331,925	96,456,700	14,875,225	0.649
Outagamie	462,878,170	403,932,700	58,945,470	2.700
Ozaukee	196,555,970	172,893,150	23,662,820	1.146
Pepin	22,465,980	18,631,300	3,834,680	0.131
Pierce	69,717,255	57,889,100	11,828,155	0.407
Polk	75,972,075	59,882,600	16,089,475	0.443
Portage	107,338,415	92,239,500	15,098,915	0.626
Price	40,402,985	32,309,600	8,093,385	0.236
Racine	658,910,050	563,315,400	95,594,650	3.843
Richland	62,168,220	50,598,800	11,569,420	0.363
Rock	523,895,660	445,928,400	77,967,260	3.056
Rusk	38,907,690	29,774,800	9,132,890	0.227
St. Croix	98,146,380	81,023,000	17,123,380	0.572
Sauk	140,366,330	118,627,900	21,738,430	0.819
Sawyer	31,620,475	27,383,900	4,236,575	0.184
Shawano	104,685,095	85,557,900	19,127,195	0.611
Sheboygan	376,660,850	314,076,600	62,584,250	2.197
Taylor	46,338,005	34,328,400	12,009,605	0.270
Trempealeau	67,992,325	54,073,500	13,918,825	0.397
Vernon	85,143,800	68,319,200	16,824,600	0.497
Vilas	64,101,390	58,658,000	5,443,390	0.374
Walworth	315,241,250	283,444,300	31,796,950	1.839
Washburn	28,591,690	23,473,800	5,117,890	0.167
Washington	205,262,400	173,168,600	32,093,800	1.197
Waukesha	735,907,500	661,936,500	73,971,000	4.292
Waupaca	116,445,545	93,161,200	23,284,345	0.679
Waushara	45,667,920	38,584,600	7,083,320	0.266
Winnebago	511,689,340	444,247,000	67,442,340	2.984
Wood	252,751,065	208,354,400	44,396,665	1.474
TOTAL	17,144,867,025	14,433,263,345	2,711,603,680	100.000

Total state aids and shared taxes paid to each county and its municipalities per dollar of general property tax levied in each county for the fiscal year ending on June 30, 1958.

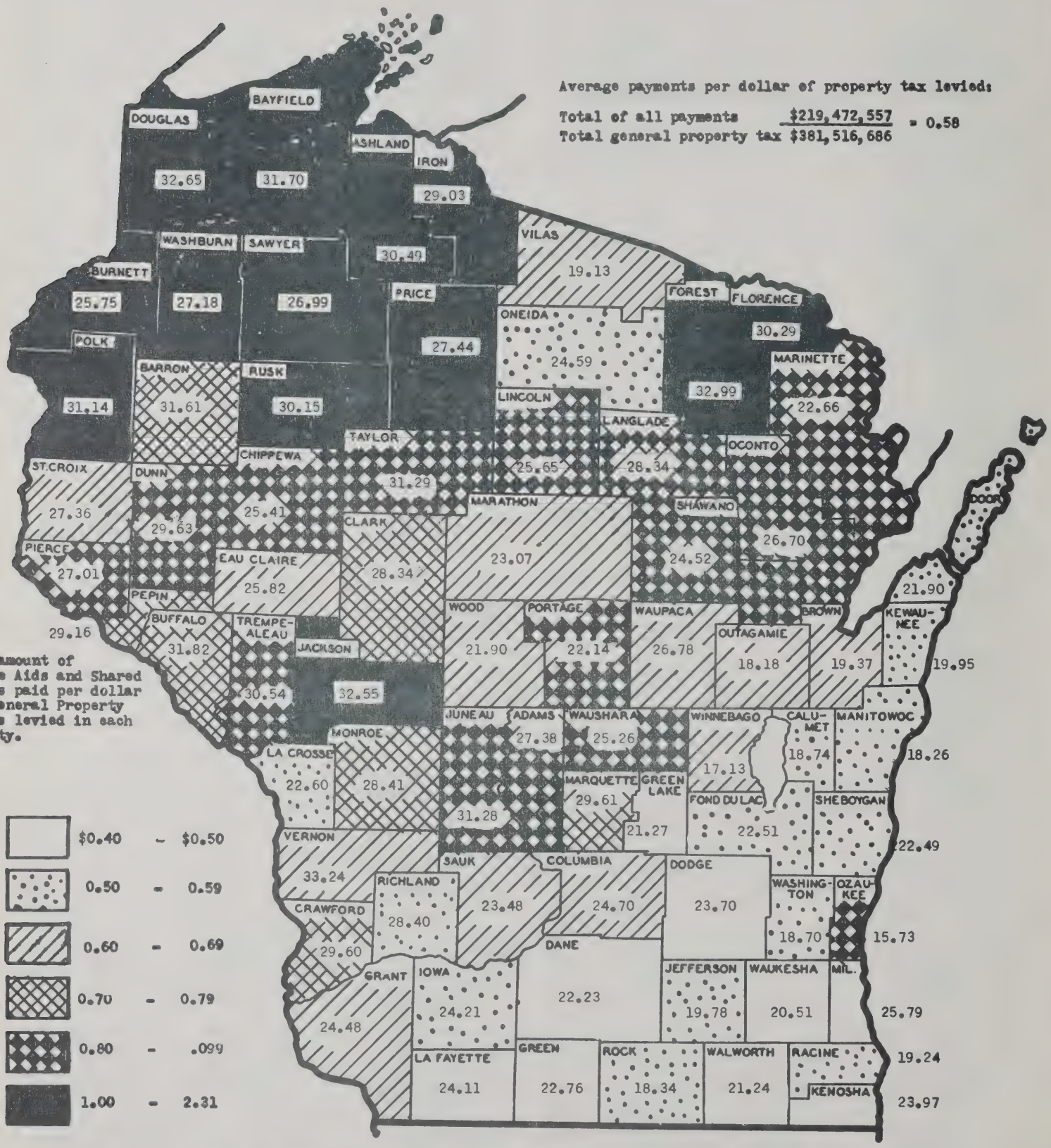

Figures in counties show average full value property tax rate in mills. State average 23.48 mills.

WISCONSIN DEPARTMENT OF TAXATION

Bulletin No. 559

October, 1959

336.29
W754b

Taxes and Aids 1959

The system of numbering department publications has changed. The first digit of this bulletin number (5) represents the *Taxes and Aids* series. The next two digits (59) indicate the current fiscal year of the data it contains. The material in this series of bulletins has been essentially comparable since 1901.

Table 1. Taxes of the State. The various types of taxes are grouped into 7 major categories. Whenever a tax source is shared with two or more political subdivisions of government, the amount shared is extended under the appropriate column, e.g. School, Local, County or State.

The *general property taxes* are abstracted from the local tax rolls and reported by the municipal clerk in his *Statement of Taxes and Indebtedness.* Property taxes comprise roughly one-half of all tax revenues. The state's share of the general property tax is limited by law to a .2 mill levy for the forestry fund.

The *income tax* is the second most important source of revenue. After setting aside the teachers' retirement fund and reservations for the school aids together with the prorated cost of income tax administration, the remaining revenue is divided as follows; 50% to the municipality, 10% to the county and 40% to the state general fund. The surtaxes are all retained by the state.

The *motor vehicle tax* group comprises the third major tax source. This source of revenue is earmarked for highway purposes. A portion of the vehicle registration fees are shared with the municipality in which the vehicle is registered. The amount so distributed has always been classified in table No. 2 as the *Highway Privilege Tax*, a state aid.

Under *special sales taxes* are found all those taxes whose yield is based on the sale of specific commodities or services. The receipts tabulated include state license fees as well as excise tax. All local license fees have been omitted since the collection data is not readily available.

The first 6 items of the *public utility taxes* consist of ad valorem levies while taxes on the last 4 items are levied on gross revenues. The amount shared with the schools is an approximate figure since the actual amount paid by the village and town board to the school district cannot be readily determined.

The receipts from the *inheritance and gift tax* group are summarized from the quarterly remittances made by the county treasurer. Seven and one-half per cent of the normal inheritance tax is shared with the county. The collections shown are net, after deduction of certain costs such as the fees received by the public administrators, appraisal fees, etc.

The *Grand Total* of all taxes is adjusted by some five transfers as shown at the foot of Table 1. These transfers are described as follows:

(a) *City school debt*, tuition, etc., is a property tax levied in some cities for the service of school indebtedness and special tuition. The amount shown is included in the property tax figure at the head of the *local* column and is transferred at line (a) to the *school* column for purposes of a more rational classification.

(b) *High School Tuition* is generally found in towns having area not within a high school district. The amount placed on the local tax roll is included in the property tax figure at the head of the *local* column and is transferred on line (b) to the *School Column.*

(c) *High School Transportation* shown herein is only the amount levied in territory not within an operating high school district. Like the tuition, it is certified by the county clerk for collection as a local tax. The amount so certified is transferred at line (c) to the *school* column.

(d) *County school taxes* are levied for supervising teachers and for payment of school aids. The amount levied is included in the property tax figure at the head of the *county* column and is transferred at line (d) for purposes of more functional classification.

(e) *State aids* are payments made by the state out of some of its sundry tax sources shown in the column headed *state* and paid to the various political subdivisions as detailed in *Table 2.*

The *Grand Total Adjusted* indicates that about 32% of all taxes are levied for schools, 26% for municipal purposes, 20% for county purposes and 22% for state purposes.

Table 3. The amount of taxes shared by the state is summarized in detail for each county. Generally, the taxes are collected by the state and the amount shared is based on a statutory formula. In the right hand column each county total is expressed as a percent to total.

Table 4. This is a companion to *Table 3* and shows that portion of state collected taxes being retained by the state for its own use or from which the state will pay state aids shown in *Table 2.* The right hand column again expresses each county figure as a per cent of the total.

Table 5. This table is a summary of all state aids and shared taxes shown in *Tables 2 and 3* amounting to $230,174,000. This sum is approximately 56% of the total general property tax levy in Wisconsin.

Table 6. In this table the state aids from *Table 2* are summarized by county in which payment is received.

Tables 7, 8, 9 and 10 show greater detail on the type and amount of state aid paid in each county.

Table 11. This table presents the full valuation of all taxable real and personal property as determined on May 1, 1959. The total is known as the state assessment.

The outline map on the back page indicates the amount of state aids and shared taxes paid per dollar of general property taxes levied for all purposes in each county.

Table 1. TAX LEVIES OF THE STATE AND ALL ITS POLITICAL SUBDIVISION, FISCAL YEAR ENDING JUNE 30, 1959

Type of Tax	School	Local	County	State	Total	% to Total
Total General Property Taxes	$182,932,721	$ 118,446,541	$ 109,439,544	$ 3,387,259	$414,206,065	50.721
Per Cent to Total as Levied	44.16	28.60	26.42	.82	100.000	
Total Income Taxes	-	60,489,574	12,091,785	97,056,144	169,637,503	20.773
Normal Tax on Individuals	-	-	-	-	101,136,153	12.385
Normal Tax on Corporations	-	60,489,574	12,091,785	77,021,437	48,441,140	5.932
Mass Transportation Tax	-	-	-	-	25,503	.003
20% Surtax on Individuals	-	-	-	19,981,874	19,981,874	2.447
All Expired Surtaxes	-	-	-	52,833	52,833	.006
Total Motor Vehicle Taxes	-	-	-	110,735,532	110,735,532	13.560
Motor Fuel	-	-	-	69,363,068	69,363,068	8.494
Vehicle Registration	-	-	-	39,356,564	39,356,564	4.819
Motor Carrier Fees	-	-	-	467,964	467,964	.057
Drivers Licenses	-	-	-	1,408,015	1,408,015	.173
All Other Receipts	-	-	-	139,921	139,921	.017
Total Special Sales Taxes	-	5,502,951	-	36,922,546	42,425,497	5.195
Cigarette	-	-	-	20,039,694	20,039,694	2.454
Liquor	-	4,901,696	-	5,675,286	10,576,982	1.295
Malt Beverage	-	-	-	3,119,761	3,119,761	.382
Oleomargine	-	-	-	306,257	306,257	.038
Insurance Premiums	-	601,255	-	7,781,548	8,382,803	1.026
Total Occupational Taxes & Licenses	18,143	383,443	25,157	32,767,485	33,194,228	4.065
Unemployment Compensation	-	-	-	26,801,182	26,801,182	3.282
Hunting & Fishing	-	-	-	5,705,031	5,705,031	.699
Occupational	-	348,182	16,084	8,042	372,308	.046
Forest Crop	18,143	18,143	9,073	174,945	220,304	.027
Woodlot	-	11,145	-	-	11,145	.001
Beekeepers	-	5,973	-	5,972	11,945	.001
Mink Farmers	-	-	-	6,963	6,963	.001
Lawsuit	-	-	-	65,350	65,350	.008
Total Public Utility Taxes	1,646,200	16,103,705	3,917,563	13,093,886	34,761,354	4.256
Electric, Gas, Water & Pipelines	1,646,200	10,892,760	3,833,761	2,875,371	19,248,092	2.357
Railroads	-	450,330	-	4,901,247	5,351,577	.655
Telegraph	-	-	-	30,521	30,521	.004
Express	-	-	-	14,087	14,087	.002
Sleeping Car	-	-	-	26,999	26,999	.003
Airlines	-	-	-	83,557	83,557	.010
Telephones	-	4,348,482	-	4,456,285	8,804,767	1.078
R. E. A.	-	412,133	83,802	3,500	499,435	.061
Railroad Freight Car Lines	-	-	-	182,208	182,208	.022
Remainder Assessment (P.S.C.)	-	-	-	520,111	520,111	.064
Total Inheritance and Gift Taxes	-	-	621,033	11,054,973	11,676,006	1.430
Inheritance and Estate	-	-	621,033	7,499,649	8,120,682	.995
30% Surtax	-	-	-	2,427,848	2,427,848	.297
Gift Tax	-	-	-	1,097,058	1,097,058	.134
Waivers and Other Fees	-	-	-	30,418	30,418	.004
Total Taxes Levied and Shared	184,597,064	200,926,214	126,095,082	305,017,825	816,636,185	100.000
Per Cent to Total as Shared	22.61%	24.60%	15.44%	37.35%	100.000	
Intergovernmental Transfers:						
(a) City School Debt (Property Tax)	+ 11,688,234	- 11,688,234				
(b) High School Tuition (Prop. Tax)	+ 14,728,783	- 14,728,783				
(c) High School Transport (Prop. Tax)	+ 1,771,450	- 1,771,450				
(d) County School Taxes (Prop. Tax)	+ 7,343,301		- 7,343,301			
(e) State Aids (Non-Prop. Taxes)	+ 46,549,212	+ 35,489,389	+44,517,704	- 126,556,305		
GRAND TOTAL ADJUSTED	266,678,044	208,227,136	163,269,485	178,461,520	816,636,185	
Per Cent to Total	32.66%	25.50%	19.99%	21.85%	100.00%	
TOTAL FOR PREVIOUS YEAR	242,276,827	200,637,349	153,630,511	176,497,779	773,042,466	
Per Cent to Total	31.34%	25.96%	19.87%	22.83%	100.00%	

Table 2. STATE AIDS PAID TO POLITICAL SUBDIVISIONS SUMMARIZED BY TYPE OF AID, FISCAL YEAR ENDING JUNE 30, 1959

Type of Aids	School	Local	County	Total	Per Cent To Total
Total Educational aids	$ 46,138,325	-	$ 1,343,895	$ 47,482,220	37.519
Elementary and High Schools	38,704,106	-	-	38,704,106	30.582
Transportation	4,533,978	-	-	4,533,978	3.583
Tuition	100,987	-	-	100,987	.080
Handicapped Children	1,927,389	-	-	1,927,389	1.523
Homebound Children	69,394	-	-	69,394	.055
Foster Home	94,636	-	-	94,636	.075
Military Site	17,551	-	-	17,551	.014
Driver Training	90,284	-	-	90,284	.071
Vocational Schools	600,000	-	-	600,000	.474
Supervising Teachers	-	-	575,940	575,940	.455
Teacher Training	-	-	504,545	504,545	.399
Disabled Children	-	-	255,410	255,410	.202
County Schools of Agriculature	-	-	8,000	8,000	.006
Total Welfare Aids	-	-	27,492,406	27,492,406	21.723
Old Age Assistance	-	-	9,165,891	9,165,891	7.243
Dependent Children	-	-	5,808,762	5,808,762	4.590
County Insane Asylums	-	-	7,861,190	7,861,190	6.212
County T. B. Sanatoria	-	-	1,506,737	1,506,737	1.191
County Welfare Administration	-	-	1,328,149	1,328,149	1.049
Aid for the Blind	-	-	277,418	277,418	.219
Aid for the Disabled	-	-	507,650	507,650	.401
Aid for County Nurses	-	-	58,916	58,916	.046
Other Welfare Aids	-	-	977,693	977,693	.772
Total Highway Aids		$ 29,440,205	15,102,352	44,542,557	35.196
Local Roads and Streets	-	29,077,450	-	29,077,450	22.976
Connecting Streets	-	232,755	-	232,755	.184
Swing and Lift Bridges	-	130,000	-	130,000	.103
County Trunk Highways	-	-	14,703,352	14,703,352	11.618
County Bond Redemption	-	-	399,000	399,000	.315
Total Miscellaneous Aids	410,887	6,049,184	579,051	7,039,122	5.562
Highway Privilege Tax	310,777	5,949,074	-	6,259,851	4.946
Forest Crop	100,110	100,110	50,053	250,273	.198
County Forest	-	-	218,312	218,312	.173
County Fair	-	-	310,686	310,686	.245
GRAND TOTAL STATE AIDS	$ 46,549,212	$ 35,489,389	$ 44,517,704	$126,556,305	100.000
Per Cent to Total	36.78%	28.04%	35.18%	100.000%	
Total for Previous Year	$ 42,789,851	$ 34,111,110	$ 42,741,914	$119,642,875	100.000
Per Cent to Total	35.76%	28.51%	35.73%	100.000%	

Table 3. STATE TAXES SHARED WITH POLITICAL SUBDIVISIONS, FISCAL YEAR ENDING JUNE 30, 1959

	Total All Shared Taxes	Total Local Share	Total County Share	POWER & LIGHT UTILITIES Cons. Reg. & Pipelines		RURAL ELECTRIC CO-OPERATIVES	
				Local & School	County	Local	County
Adams	88,997	74,884	14,113	13,317	4,097	5,138	1,180
Ashland	493,164	407,730	85,434	168,859	51,956	2,248	491
Barron	398,894	340,029	58,865	37,117	11,421	16,189	3,104
Bayfield	195,285	160,818	34,467	62,062	19,096	5,389	1,175
Brown	3,456,599	2,858,573	598,026	593,045	181,614	-	-
Buffalo	175,566	147,654	27,912	20,221	6,222	31,040	6,907
Burnett	84,262	71,814	12,448	11,389	3,504	5,312	999
Calumet	406,981	337,764	69,217	65,112	19,949	-	-
Chippewa	884,543	728,505	156,038	245,140	75,428	15,478	2,955
Clark	398,663	333,428	65,235	44,387	13,657	19,548	3,762
Columbia	627,367	518,679	108,688	112,783	34,703	5,696	1,367
Crawford	190,169	160,690	29,479	27,300	8,400	8,669	1,755
Dane	5,357,022	4,478,303	878,719	613,879	187,917	1,265	298
Dodge	1,069,182	891,307	177,875	127,419	39,075	1,908	461
Door	293,898	246,959	46,939	40,350	12,415	1,071	268
Douglas	1,382,257	1,209,176	173,081	248,299	72,788	5,016	1,060
Dunn	381,343	318,535	62,808	82,284	25,318	13,786	2,574
Eau Claire	1,350,684	1,134,401	216,283	150,217	46,221	11,276	2,154
Florence	44,658	36,710	7,948	17,409	5,357	-	-
Fond du Lac	1,694,041	1,406,721	287,320	243,266	74,488	-	-
Forest	69,976	59,657	10,319	14,079	4,332	-	-
Grant	570,611	475,947	94,664	64,628	19,885	33,177	6,922
Green	444,276	367,526	76,750	61,062	18,788	881	161
Green Lake	281,095	233,057	48,038	47,049	14,417	884	202
Iowa	238,797	198,123	40,674	54,677	16,824	7	1
Iron	220,524	179,135	41,389	81,708	25,141	1,147	250
Jackson	159,384	135,695	23,689	18,192	5,598	9,895	1,871
Jefferson	995,470	829,820	165,650	121,261	37,001	-	-
Juneau	209,433	177,470	31,963	23,448	7,215	8,237	1,590
Kenosha	2,205,310	1,843,372	361,938	226,717	68,847	-	-
Kewaunee	242,178	203,670	38,508	28,052	8,631	-	-
La Crosse	1,913,962	1,595,654	318,308	177,064	54,481	14,623	3,292
Lafayette	226,347	189,742	36,605	40,907	12,587	10,050	1,907
Langlade	229,778	194,958	34,820	36,516	11,236	-	-
Lincoln	410,467	338,542	71,925	97,345	29,952	262	55
Manitowoc	1,733,958	1,450,418	283,540	125,798	37,911	-	-
Marathon	1,874,635	1,561,283	313,352	319,970	98,452	3,983	763
Marinette	746,052	613,968	132,084	133,262	41,004	649	131
Marquette	81,273	68,402	12,871	14,040	4,320	3,827	881
Milwaukee	41,094,565	34,842,427	6,252,138	3,937,701	1,199,949	-	-
Monroe	348,461	294,427	54,034	48,728	14,993	10,735	2,049
Oconto	308,286	259,956	48,330	45,817	14,097	9,001	1,820
Oneida	502,792	417,644	85,148	75,360	23,187	162	35
Outagamie	2,662,296	2,231,057	431,239	209,721	64,248	-	-
Ozaukee	1,726,367	1,399,694	326,673	551,953	169,618	-	-
Pepin	71,492	60,886	10,606	8,258	2,541	3,363	637
Pierce	250,532	212,728	37,804	22,290	6,858	14,111	2,707
Polk	297,677	249,046	48,631	56,629	17,424	11,604	2,256
Portage	669,403	557,437	111,966	110,684	34,057	1,699	361
Price	239,865	201,951	37,914	24,801	7,631	5,568	1,219
Racine	3,758,320	3,144,753	613,567	351,638	107,051	-	-
Richland	173,482	148,538	24,944	11,666	3,589	9,075	1,726
Rock	3,313,549	2,718,297	595,252	644,476	197,591	9,050	1,981
Rusk	226,258	187,896	38,362	52,940	16,289	14,567	3,861
St. Croix	442,774	369,066	73,708	70,098	21,568	14,264	2,647
Sauk	576,404	480,924	95,480	96,785	29,780	2,387	445
Sawyer	129,524	107,949	21,575	36,129	11,117	3,058	576
Shawano	368,849	309,888	58,961	66,969	20,606	1,820	386
Sheboygan	2,103,809	1,743,917	359,892	328,681	100,464	-	-
Taylor	160,323	137,624	22,699	9,433	2,906	11,106	2,119
Trempealeau	233,524	198,759	34,765	28,066	8,636	15,349	2,989
Vernon	238,105	202,645	35,460	22,761	7,003	23,163	4,389
Vilas	148,292	122,907	25,385	37,555	11,555	73	16
Walworth	1,130,853	935,086	195,767	182,277	56,017	101	22
Washburn	118,930	101,093	17,837	12,929	3,978	5,892	1,074
Washington	1,090,825	910,732	180,093	119,458	36,594	-	-
Waukesha	3,959,444	3,305,700	653,744	338,052	103,384	-	-
Waupaca	499,817	420,133	79,684	54,144	16,660	2,917	620
Waushara	162,426	135,742	26,684	35,744	10,998	4,824	1,026
Winnebago	3,305,975	2,763,960	542,015	242,811	73,962	-	-
Wood	1,477,420	1,235,378	242,042	94,776	29,162	1,593	305
Total	103,617,740	86,987,359	16,630,381	12,538,960	3,833,761	412,133	83,802

Table 3. STATE TAXES SHARED WITH POLITICAL SUBDIVISIONS, FISCAL YEAR ENDING JUNE 30, 1959. (Cont.)

	INDIVIDUAL & CORP. INCOME TAXES		Telephone Exchange	Liquor Tax	Fire Dept. Dues	Railroad Terminal	Inheritance Tax	Per Cent Each Co. to Total
	Local	County	(Local)	(Local)	(Local)	(Local)	(County)	
Adams	42,324	8,404	2,389	11,283	433	-	432	.086
Ashland	146,317	29,267	12,567	27,774	2,301	47,664	3,720	.476
Barron	215,955	43,190	15,495	49,527	5,746	-	1,150	.385
Bayfield	68,415	13,683	4,097	19,638	1,217	-	513	.188
Brown	1,966,811	393,704	137,161	140,310	21,246	-	22,708	3.336
Buffalo	69,957	13,992	3,700	21,006	1,730	-	791	.169
Burnett	36,997	7,400	2,355	14,609	1,152	-	545	.081
Calumet	233,320	46,802	8,876	26,515	3,941	-	2,466	.393
Chippewa	377,306	72,927	23,256	60,205	7,120	-	4,728	.854
Clark	207,855	41,571	9,811	46,619	5,208	-	6,245	.385
Columbia	325,369	65,074	21,183	47,889	5,759	-	7,544	.605
Crawford	92,138	18,428	5,424	25,066	2,093	-	896	.184
Dane	3,285,266	657,132	305,143	241,583	31,167	-	33,372	5.170
Dodge	631,416	126,283	38,105	81,234	11,225	-	12,056	1.032
Door	159,465	31,928	13,412	29,784	2,877	-	2,328	.284
Douglas	479,613	95,922	47,361	66,670	8,267	353,950	3,311	1.334
Dunn	166,505	33,301	13,240	39,020	3,700	-	1,615	.368
Eau Claire	812,181	162,437	73,839	78,267	8,621	-	5,471	1.304
Florence	12,832	2,566	802	5,361	306	-	25	.043
Fond du Lac	987,184	197,449	69,372	93,952	12,947	-	15,383	1.635
Forest	29,175	5,864	1,683	13,469	1,251	-	123	.068
Grant	297,874	59,755	13,535	59,192	7,541	-	8,102	.551
Green	253,363	50,673	13,004	34,615	4,601	-	7,128	.429
Green Lake	152,945	30,589	8,327	21,096	2,756	-	2,830	.271
Iowa	107,061	21,412	6,815	27,965	1,598	-	2,437	.231
Iron	78,925	15,785	4,262	12,436	657	-	213	.213
Jackson	77,839	15,558	5,307	22,938	1,524	-	662	.154
Jefferson	592,925	118,423	40,422	65,972	9,240	-	10,226	.961
Juneau	109,806	21,849	7,089	27,016	1,874	-	1,309	.202
Kenosha	1,389,743	277,667	109,406	107,377	10,129	-	15,424	2.128
Kewaunee	136,823	27,379	6,903	24,784	2,882	4,226	2,498	.234
La Crosse	1,221,754	244,252	76,246	96,458	9,509	-	16,283	1.847
Lafayette	102,094	20,419	7,539	25,884	3,268	-	1,692	.218
Langlade	112,100	22,420	12,579	31,362	2,401	-	1,164	.222
Lincoln	189,496	41,216	15,500	31,733	4,206	-	702	.396
Manitowoc	1,148,274	229,559	66,243	96,219	9,165	4,719	16,070	1.673
Marathon	1,046,554	207,617	63,354	114,359	13,063	-	6,520	1.809
Marinette	401,452	80,407	21,713	51,018	5,874	-	10,542	.720
Marquette	34,932	6,987	2,337	12,614	652	-	683	.078
Milwaukee	27,531,060*	4,851,429	1,927,160	1,243,126	163,609	39,771	200,760	39.660
Monroe	174,975	35,051	11,998	44,781	3,210	-	1,941	.336
Oconto	156,838	30,353	7,862	37,025	3,413	-	2,060	.298
Oneida	289,751	57,950	19,341	29,468	3,562	-	3,976	.485
Outagamie	1,781,584	356,672	109,769	114,941	15,042	-	10,319	2.569
Ozaukee	770,917	151,047	34,285	33,340	9,199	-	6,008	1.666
Pepin	36,133	7,226	1,869	10,650	613	-	202	.069
Pierce	133,538	26,708	8,864	31,218	2,707	-	1,531	.242
Polk	134,645	26,929	7,827	35,599	2,742	-	2,022	.287
Portage	361,740	72,348	29,665	49,748	3,901	-	5,200	.646
Price	141,029	28,205	5,330	23,325	1,898	-	859	.232
Racine	2,444,137	490,058	171,671	156,396	20,911	-	16,458	3.627
Richland	88,132	17,623	9,127	27,822	2,716	-	2,006	.167
Rock	1,790,936	378,398	125,305	132,409	16,121	-	17,282	3.198
Rusk	88,794	17,759	5,920	23,962	1,713	-	453	.218
St. Croix	233,163	46,633	11,196	36,362	3,983	-	2,860	.427
Sauk	298,135	59,942	23,796	54,404	5,417	-	5,313	.556
Sawyer	48,156	9,631	4,778	14,733	1,095	-	251	.125
Shawano	173,702	34,745	12,141	50,727	4,529	-	3,224	.356
Sheboygan	1,195,606	239,180	89,631	115,073	14,926	-	20,248	2.030
Taylor	85,147	17,030	3,043	26,340	2,555	-	644	.155
Trempealeau	110,367	22,074	7,047	33,866	4,064	-	1,066	.225
Vernon	107,850	21,570	6,101	39,597	3,173	-	2,498	.230
Vilas	64,695	12,995	5,875	13,363	1,346	-	819	.143
Walworth	643,793	128,277	38,157	59,347	11,411	-	11,451	1.091
Washburn	60,094	12,019	4,127	16,648	1,403	-	766	.115
Washington	704,747	139,982	29,732	48,384	8,411	-	3,517	1.053
Waukesha	2,669,214	518,131	155,274	122,594	20,566	-	32,229	3.821
Waupaca	287,664	57,490	16,464	51,720	7,224	-	4,914	.482
Waushara	69,377	13,910	3,867	19,819	2,111	-	750	.157
Winnebago	2,234,496	447,073	137,237	130,019	19,397	-	20,980	3.191
Wood	1,023,727	204,056	34,171	72,071	9,040	-	8,519	1.426
TOTAL	63,734,503	12,091,785	4,348,482	4,901,696	601,255	450,330	621,033	100.000

* Includes $3,244,929 paid to Teachers Retirement Fund in the City of Milwaukee

Table 4. TAXES RETAINED BY THE STATE ATTRIBUTED TO COUNTY OF ORIGIN, FISCAL YEAR ENDING JUNE 30, 1959

	Total Taxes Attributed	General Property Tax	All Income Taxes			Elect. Gas Water and Pipelines	Telephone Exchange Tax
			Normal and Mass Transp.	20% Surtax	Expired Surtaxes		
Adams	164,834	5,006	54,040	11,697	95	3,073	422
Ashland	511,544	7,925	184,010	52,653	247	38,968	2,218
Barron	788,006	20,835	270,466	80,298	1,337	8,566	2,734
Bayfield	259,592	6,321	86,999	21,402	107	14,322	723
Brown	5,365,788	99,062	2,532,936	594,427	2,153	136,213	24,205
Buffalo	281,574	9,028	87,132	28,842	341	4,666	653
Burnett	174,447	5,033	46,042	14,473	58	2,628	416
Calumet	688,928	18,230	300,711	75,722	280	14,962	1,566
Chippewa	1,164,904	22,609	451,436	124,665	572	56,572	4,104
Clark	839,361	18,968	263,604	72,575	364	10,243	1,731
Columbia	1,106,824	25,953	413,542	111,340	286	26,027	3,738
Crawford	336,859	9,622	116,521	31,719	320	6,300	957
Dane	8,526,543	203,679	4,138,350	1,221,404	12,083	140,940	53,849
Dodge	1,955,637	49,519	806,595	211,888	108	29,307	6,724
Door	564,099	18,206	201,338	58,631	229	9,312	2,367
Douglas	1,313,146	23,102	605,151	166,089	297	54,592	8,358
Dunn	613,038	15,165	208,957	63,638	253	18,989	2,336
Eau Claire	2,141,652	41,389	1,032,800	274,261	1,546	34,666	13,030
Florence	63,858	1,565	16,098	4,772	-	4,018	142
Fond du Lac	2,727,206	57,844	1,264,712	312,429	1,263	55,867	12,242
Forest	138,491	3,656	36,579	11,818	16	3,249	297
Grant	1,127,326	31,570	372,612	126,078	1,092	14,914	2,389
Green	881,322	25,344	316,742	105,322	6	14,091	2,295
Green Lake	523,960	14,379	192,539	57,610	60	10,813	1,469
Iowa	458,322	16,343	133,997	43,509	-	12,618	1,203
Iron	233,264	5,754	100,279	26,690	127	18,856	752
Jackson	323,693	8,019	96,969	31,483	112	4,198	937
Jefferson	1,762,552	43,663	755,275	197,383	45	27,751	7,133
Juneau	397,147	10,848	137,857	38,802	308	5,411	1,251
Kenosha	3,792,779	87,898	1,751,268	514,299	3,913	51,636	19,307
Kewaunee	462,819	14,843	174,642	44,305	12	6,474	1,218
La Crosse	3,087,616	61,947	1,582,880	339,862	285	40,862	13,455
Lafayette	411,030	17,359	127,483	42,548	1	9,440	1,330
Langlade	458,989	11,118	142,536	38,774	22	8,426	2,220
Lincoln	618,764	15,317	279,486	64,293	281	22,465	2,735
Manitowoc	2,908,201	63,737	1,491,831	312,576	528	28,434	11,690
Marathon	3,017,137	63,148	1,313,863	346,042	1,208	73,840	11,180
Marinette	1,214,071	24,348	520,587	112,066	88	30,753	3,832
Marquette	178,072	4,855	43,584	14,402	16	3,240	412
Milwaukee	53,166,133	1,085,662	30,824,159	7,801,973	10,645	899,978	340,087
Monroe	648,684	16,649	219,569	70,029	323	11,245	2,117
Oconto	581,527	15,353	188,063	50,001	277	10,573	1,387
Oneida	799,243	22,266	376,902	74,401	133	17,391	3,413
Outagamie	4,135,886	91,337	2,302,135	518,428	1,281	48,187	19,371
Ozaukee	1,981,795	39,311	1,009,548	280,207	13	127,216	6,050
Pepin	143,221	4,493	45,033	14,615	67	1,906	330
Pierce	486,225	13,943	164,983	56,400	548	5,144	1,564
Polk	540,386	15,194	166,789	55,969	300	13,068	1,381
Portage	1,138,610	20,991	463,006	116,567	146	25,543	5,235
Price	409,199	8,081	186,268	28,972	274	5,723	941
Racine	5,846,183	131,178	3,113,926	828,765	1,063	80,289	30,295
Richland	372,520	12,434	110,504	35,534	4	2,692	1,611
Rock	4,601,888	95,291	2,275,584	553,642	673	148,196	22,113
Rusk	314,254	7,575	113,232	27,916	275	12,217	1,045
St. Croix	736,866	18,582	291,510	88,941	467	16,177	1,976
Sauk	1,087,350	27,072	379,433	111,577	54	22,335	4,199
Sawyer	206,427	6,063	60,525	17,113	114	8,338	843
Shawano	742,875	20,937	220,988	65,271	538	15,455	2,143
Sheboygan	3,307,795	75,332	1,528,656	396,836	351	75,349	15,817
Taylor	346,607	9,268	106,985	31,469	35	2,179	537
Trempealeau	466,113	13,598	137,146	46,195	213	6,477	1,244
Vernon	490,785	17,029	135,521	42,227	11	5,253	1,077
Vilas	262,466	12,820	81,785	23,491	29	8,667	1,037
Walworth	1,940,375	63,048	818,178	221,776	473	42,014	6,734
Washburn	229,783	5,718	74,759	23,781	100	2,984	728
Washington	1,770,802	41,053	912,201	217,395	811	27,446	5,247
Waukesha	6,857,678	136,784	3,407,215	1,088,070	692	77,539	27,401
Waupaca	978,774	23,238	363,316	102,544	792	12,495	2,905
Waushara	327,556	9,134	87,461	26,754	85	8,249	682
Winnebago	5,121,278	94,068	2,869,625	697,975	1,339	55,473	24,218
Wood	2,525,133	50,550	1,326,736	266,253	452	21,871	6,031
State at Large	384,810		7,247		196		
TOTAL	154,532,622	3,387,259	77,021,437	19,981,874	52,833	2,875,371	767,379

Table 4 TAXES RETAINED BY THE STATE ATTRIBUTED TO COUNTY OF ORIGIN, FISCAL YEAR ENDING JUNE 30, 1959 (Cont.)

	INHERITANCE AND GIFT					
	Normal Tax	30% Surtax	Gift Tax	Lawsuit Tax	Motor Vehicle License	Per Cent to Total
Adams	5,161	1,728	640	85	82,887	.106
Ashland	45,513	14,905	2,480	335	162,290	.331
Barron	11,929	4,105	4,971	225	382,540	.510
Bayfield	6,040	2,031	1,003	-	120,644	.168
Brown	272,304	90,972	25,111	855	1,587,550	3.472
Buffalo	9,202	1,890	1,143	160	138,517	.182
Burnett	6,744	2,249	394	200	96,210	.113
Calumet	30,443	8,852	3,710	275	234,177	.446
Chippewa	60,408	20,505	(2,805)	255	426,583	.754
Clark	75,697	24,979	26,454	310	344,436	.543
Columbia	90,883	30,342	2,520	230	401,963	.716
Crawford	10,503	3,583	255	250	156,829	.218
Dane	401,403	133,900	66,566	5,915	2,148,454	5.518
Dodge	143,173	48,379	4,348	285	655,311	1.265
Door	28,744	9,503	2,222	80	233,467	.365
Douglas	39,454	13,226	3,247	290	399,340	.850
Dunn	18,094	6,462	5,122	340	273,682	.397
Eau Claire	68,233	22,817	10,078	865	641,967	1.386
Florence	127	-	400	65	36,671	.041
Fond du Lac	183,198	61,491	9,933	1,265	766,962	1.765
Forest	1,520	493	781	160	79,922	.090
Grant	97,236	32,435	2,580	655	445,765	.729
Green	85,579	28,520	1,565	25	301,833	.570
Green Lake	33,228	11,529	7,043	200	195,090	.339
Iowa	29,058	9,746	974	125	210,749	.297
Iron	2,488	853	2,070	145	75,250	.151
Jackson	7,494	2,723	5,337	195	166,226	.209
Jefferson	123,467	40,958	7,514	390	558,973	1.141
Juneau	14,855	5,207	387	275	181,946	.257
Kenosha	184,501	62,928	13,561	1,515	1,101,953	2.454
Kewaunee	30,238	10,007	5,119	80	175,881	.299
La Crosse	193,775	65,212	13,295	1,270	774,773	1.998
Lafayette	21,282	7,301	550	85	183,651	.266
Langlade	13,642	4,673	2,142	150	235,286	.297
Lincoln	8,557	2,914	2,704	130	219,882	.400
Manitowoc	193,194	64,256	15,548	730	725,677	1.882
Marathon	115,912	39,582	26,723	1,100	1,024,539	1.952
Marinette	129,421	42,592	4,267	490	345,627	.786
Marquette	7,660	3,932	91	195	99,685	.115
Milwaukee	2,405,317	755,364	491,789	26,585	8,524,574	34.404
Monroe	22,593	7,842	2,492	310	295,515	.420
Oconto	32,422	12,500	458	-	270,493	.376
Oneida	47,633	17,361	2,761	130	236,852	.517
Outagamie	123,284	41,482	24,183	1,475	964,723	2.676
Ozaukee	66,683	24,181	44,472	475	383,639	1.282
Pepin	2,367	809	271	90	73,240	.093
Pierce	17,300	6,173	1,089	270	218,811	.315
Polk	25,085	8,379	2,371	135	251,715	.350
Portage	62,249	22,306	4,382	(2,070)	420,255	.737
Price	10,336	3,463	415	235	164,491	.265
Racine	200,092	67,916	33,857	2,180	1,356,622	3.783
Richland	23,858	8,021	1,112	225	176,525	.241
Rock	204,640	69,178	17,042	2,030	1,213,499	2.978
Rusk	5,380	1,814	807	90	143,903	.203
St. Croix	34,083	8,742	2,840	635	272,913	.477
Sauk	62,684	21,236	3,818	440	454,502	.704
Sawyer	1,789	1,142	1,967	315	108,218	.134
Shawano	38,402	12,903	4,027	320	361,891	.481
Sheboygan	243,962	81,603	26,179	1,530	862,180	2.141
Taylor	7,040	2,579	3,625	370	182,520	.224
Trempealeau	11,718	4,264	1,165	455	243,638	.302
Vernon	30,028	9,993	2,731	240	246,675	.318
Vilas	10,356	3,363	710	395	119,813	.170
Walworth	141,353	47,148	2,046	1,185	596,420	1.256
Washburn	7,669	3,082	617	470	109,875	.149
Washington	39,117	19,869	10,427	435	496,801	1.146
Waukesha	390,543	96,504	75,029	3,450	1,554,451	4.438
Waupaca	57,411	19,715	4,481	675	391,202	.633
Waushara	8,885	2,938	964	400	182,004	.212
Winnebago	247,236	83,919	35,173	1,300	1,010,952	3.314
Wood	100,914	24,279	13,715	375	713,957	1.634
State at Large	16,860				360,507	.249
TOTAL	7,499,649	2,427,848	1,097,058	65,350	39,356,564	100.000

Table 5. COUNTY SUMMARY OF STATE AIDS AND SHARED TAX PAYMENTS, FISCAL YEAR ENDING JUNE 30, 1959

	Total Aids and Shared Taxes	Aids to Local Schools	Aids to Local Governments	Aids to County Governments	State Taxes Shared	Per Cent To Total
Adams	696,198	119,689	252,676	234,836	88,997	.302
Ashland	1,878,687	703,533	320,199	361,791	493,164	.816
Barron	2,606,628	1,070,442	487,537	649,755	398,894	1.132
Bayfield	1,731,749	594,131	465,727	476,606	195,285	.752
Brown	6,091,757	908,813	886,532	839,813	3,456,599	2.647
Buffalo	1,083,627	320,252	199,433	388,376	175,566	.471
Burnett	1,056,951	339,219	296,551	336,919	84,262	.459
Calumet	913,795	116,251	202,135	188,428	406,981	.397
Chippewa	2,746,174	737,578	517,030	607,023	884,543	1.193
Clark	1,995,246	545,576	523,258	527,749	398,663	.867
Columbia	2,234,495	690,420	390,056	526,652	627,367	.971
Crawford	1,186,754	454,012	264,555	278,018	190,169	.516
Dane	10,818,144	2,011,983	1,559,858	1,889,281	5,357,022	4.700
Dodge	2,715,180	408,417	506,320	731,261	1,069,182	1.180
Door	1,110,563	228,565	285,130	302,970	293,898	.482
Douglas	4,247,375	1,189,887	833,261	841,970	1,382,257	1.845
Dunn	1,903,117	706,111	362,259	453,404	381,343	.827
Eau Claire	3,564,836	772,037	610,384	831,731	1,350,684	1.549
Florence	526,078	202,422	96,675	182,323	44,658	.229
Fond du Lac	3,544,927	533,967	490,445	826,474	1,694,041	1.540
Forest	1,086,948	458,344	193,204	365,424	69,976	.472
Grant	2,698,576	721,018	543,552	863,395	570,611	1.172
Green	1,401,920	293,140	305,215	359,289	444,276	.609
Green Lake	787,793	138,718	166,760	201,220	281,095	.342
Iowa	1,147,230	296,869	271,698	339,866	238,797	.498
Iron	831,761	238,609	163,685	208,943	220,524	.361
Jackson	1,598,353	650,992	305,758	482,219	159,384	.693
Jefferson	2,325,154	470,865	430,107	428,712	995,470	1.010
Juneau	1,485,619	544,798	330,601	400,787	209,433	.645
Kenosha	4,381,472	735,888	617,307	822,967	2,205,310	1.904
Kewaunee	808,243	163,131	181,990	220,944	242,178	.351
La Crosse	3,885,108	735,009	542,384	693,753	1,913,962	1.688
Lafayette	986,131	213,915	246,954	298,915	226,347	.428
Langlade	1,368,748	447,649	239,520	451,801	229,778	.595
Lincoln	1,396,084	355,177	293,348	337,092	410,467	.607
Manitowoc	3,389,121	455,538	587,077	612,548	1,733,958	1.472
Marathon	4,384,071	855,548	852,676	801,212	1,874,635	1.905
Marinette	2,569,928	702,004	511,796	610,076	746,052	1.117
Marquette	688,156	245,088	130,063	231,732	81,273	.299
Milwaukee	61,479,707	6,422,679	6,100,561	7,861,902	41,094,565	26.710
Monroe	1,900,969	735,369	342,628	474,511	348,461	.826
Oconto	1,784,503	598,031	426,800	451,386	308,286	.775
Oneida	1,505,099	286,114	342,686	373,507	502,792	.654
Outagamie	4,844,301	781,662	732,995	667,348	2,662,296	2.105
Ozaukee	2,516,942	261,368	343,717	185,490	1,726,367	1.094
Pepin	443,727	127,690	87,445	157,100	71,492	.193
Pierce	1,639,454	673,661	275,654	439,607	250,532	.712
Polk	2,633,401	1,311,894	437,465	586,365	297,677	1.144
Portage	2,042,325	430,384	429,501	513,037	669,403	.887
Price	1,359,832	493,631	300,972	325,364	239,865	.591
Racine	6,465,104	883,967	814,745	1,008,072	3,758,320	2.809
Richland	1,032,347	295,094	217,219	346,552	173,482	.449
Rock	6,033,154	1,059,541	797,192	862,872	3,313,549	2.621
Rusk	1,742,944	903,591	262,030	351,065	226,258	.757
St. Croix	1,753,358	588,948	344,463	377,173	442,774	.762
Sauk	2,002,682	420,946	435,701	569,631	576,404	.870
Sawyer	1,165,044	369,176	268,738	397,606	129,524	.506
Shawano	2,081,831	810,272	408,738	493,972	368,849	.904
Sheboygan	4,204,382	694,535	578,131	827,907	2,103,809	1.827
Taylor	1,368,750	507,670	324,186	376,571	160,323	.595
Trempealeau	1,767,695	643,614	285,063	605,494	233,524	.768
Vernon	1,722,674	579,487	354,526	550,556	238,105	.748
Vilas	788,774	76,878	279,224	284,380	148,292	.343
Walworth	2,528,423	487,275	412,139	498,156	1,130,853	1.099
Washburn	1,333,530	620,695	276,912	316,993	118,930	.579
Washington	2,047,547	320,449	303,185	333,088	1,090,825	.890
Waukesha	6,908,652	1,321,318	887,584	740,306	3,959,444	3.002
Waupaca	2,082,207	694,637	381,360	506,393	499,817	.905
Waushara	992,666	230,120	250,676	349,444	162,426	.431
Winnebago	5,853,291	1,015,783	727,273	804,260	3,305,975	2.543
Wood	3,250,500	527,128	596,164	649,788	1,477,420	1.412
State at Large	1,025,533			1,025,533		.446
Total	230,174,045	46,549,212	35,489,389	44,517,704	103,617,740	100.000

Table 6. COUNTY SUMMARY OF STATE AIDS CLASSIFIED BY TYPE, FISCAL YEAR ENDING JUNE 30, 1959

	Total Aids	Educational Aids	Welfare Aids	Highway Aids	Other Aids	Per Cent To Total
Adams	607,201	123,687	80,597	383,203	19,714	.480
Ashland	1,385,523	722,247	231,718	395,412	36,146	1.095
Barron	2,207,734	1,102,065	392,756	643,893	69,020	1.744
Bayfield	1,536,464	593,355	244,937	638,018	60,154	1.214
Brown	2,635,158	934,900	513,896	951,143	235,219	2.082
Buffalo	908,061	346,613	131,066	401,807	28,575	.718
Burnett	972,689	335,043	161,792	435,508	40,346	.769
Calumet	506,814	124,846	81,213	262,213	38,542	.400
Chippewa	1,861,631	748,391	323,357	709,121	80,762	1.471
Clark	1,596,583	557,071	252,674	700,941	85,897	1.262
Columbia	1,607,128	733,527	251,188	549,330	73,083	1.270
Crawford	996,585	459,888	160,822	346,647	29,228	.787
Dane	5,461,122	2,054,539	1,327,509	1,729,306	349,768	4.315
Dodge	1,645,998	449,408	377,216	705,191	114,183	1.301
Door	816,665	232,810	133,762	407,787	42,306	.645
Douglas	2,865,118	1,181,957	575,060	972,319	135,782	2.264
Dunn	1,521,774	716,054	204,241	552,820	48,659	1.202
Eau Claire	2,214,152	774,882	589,112	741,376	108,782	1.750
Florence	481,420	199,161	125,171	138,672	18,416	.380
Fond du Lac	1,850,886	546,561	518,109	656,479	129,737	1.462
Forest	1,016,972	462,226	258,623	274,497	21,626	.804
Grant	2,127,965	733,215	435,055	879,315	80,380	1.681
Green	957,644	329,529	150,444	423,970	53,701	.757
Green Lake	506,698	144,695	78,079	249,756	34,168	.400
Iowa	908,433	308,059	139,667	421,001	39,706	.718
Iron	611,237	235,861	110,831	213,874	50,671	.483
Jackson	1,438,969	651,323	292,901	438,942	55,803	1.137
Jefferson	1,329,684	479,071	228,289	525,678	96,646	1.051
Juneau	1,276,186	571,538	195,480	470,253	38,915	1.008
Kenosha	2,176,162	753,344	600,893	664,683	157,242	1.719
Kewaunee	566,065	193,819	71,340	267,627	33,279	.447
La Crosse	1,971,146	745,714	487,301	612,946	125,185	1.558
Lafayette	759,784	231,657	119,959	370,458	37,710	.600
Langlade	1,138,970	473,125	250,870	348,423	66,552	.900
Lincoln	985,617	375,498	141,982	405,927	62,210	.779
Manitowoc	1,655,163	494,246	344,883	693,795	122,239	1.308
Marathon	2,509,436	870,023	351,932	1,117,706	169,775	1.983
Marinette	1,823,876	726,069	310,621	680,734	106,452	1.441
Marquette	606,883	250,121	91,636	244,279	20,847	.480
Milwaukee	20,385,142	6,184,053	6,796,281	5,995,243	1,409,565	16.108
Monroe	1,552,508	745,668	243,825	508,814	54,201	1.227
Oconto	1,476,217	604,282	217,382	598,853	55,700	1.166
Oneida	1,002,307	286,987	186,152	465,640	63,528	.792
Outagamie	2,182,005	822,463	357,444	843,531	158,567	1.724
Ozaukee	790,575	269,353	78,202	377,050	65,970	.625
Pepin	372,235	132,525	80,972	144,486	14,252	.294
Pierce	1,388,922	679,968	185,498	482,254	41,202	1.097
Polk	2,335,724	1,347,708	314,851	624,917	48,248	1.846
Portage	1,372,933	442,599	252,413	611,523	66,387	1.085
Price	1,119,967	495,421	153,172	423,391	47,983	.885
Racine	2,706,784	952,043	706,841	828,771	219,129	2.139
Richland	858,865	326,422	150,138	347,560	34,745	.679
Rock	2,719,605	1,071,593	568,427	880,358	199,227	2.149
Rusk	1,515,686	905,988	179,651	386,807	44,240	1.198
St. Croix	1,310,584	598,289	157,374	505,700	49,221	1.036
Sauk	1,426,278	461,752	304,935	585,227	74,364	1.127
Sawyer	1,035,520	370,189	219,103	403,720	42,508	.818
Shawano	1,712,982	824,316	257,523	566,436	64,707	1.354
Sheboygan	2,100,573	733,845	511,117	709,237	146,374	1.660
Taylor	1,208,427	536,492	182,731	453,460	35,744	.955
Trempealeau	1,534,171	652,909	319,138	519,501	42,623	1.212
Vernon	1,484,569	615,011	306,650	514,666	48,234	1.173
Vilas	640,482	81,549	114,166	416,916	27,851	.506
Walworth	1,397,570	519,185	275,390	496,807	106,188	1.104
Washburn	1,214,600	620,260	152,285	392,873	49,182	.960
Washington	956,722	331,556	150,195	392,696	82,275	.756
Waukesha	2,949,208	1,356,135	365,123	985,567	242,383	2.330
Waupaca	1,582,390	707,013	272,131	533,440	69,806	1.250
Waushara	830,240	256,348	147,848	394,248	31,796	.656
Winnebago	2,547,316	1,031,323	545,882	806,591	163,520	2.013
Wood	1,773,080	552,837	377,043	721,224	121,976	1.401
State at Large	1,025,533		1,025,533			.810
TOTAL	126,556,305	47,482,220	27,492,406	44,542,557	7,039,122	100.000

Table 7. STATE AIDS PAID TO SCHOOLS AND COUNTIES FOR EDUCATION. FISCAL YEAR ENDING JUNE 30, 1959

	Total Aid for Education	Total Aid To Local Schools	Elementary & High Sch. Aid 20.650 (13)	Transportation Aids 20.650 (12)	Tuition Aids 40.655	Hardicapped Children	
						Disabled 20.650	Home Bound 20.650(15)
Adams	123,687	119,614	93,651	25,899	-	-	64
Ashland	722,247	702,180	648,606	36,110	-	3,671	145
Barron	1,102,065	1,069,979	964,661	83,954	-	6,401	22
Bayfield	593,355	587,251	537,349	47,898	-	-	452
Brown	934,900	908,813	678,983	108,348	1,057	100,137	2,420
Buffalo	346,613	320,252	280,525	38,677	-	215	76
Burnett	335,043	335,043	303,728	30,878	-	-	-
Calumet	124,846	116,251	79,597	27,295	-	4,853	493
Chippewa	748,391	736,578	629,404	87,541	-	8,804	-
Clark	557,071	540,339	458,193	76,967	422	1,940	50
Columbia	733,527	690,420	581,776	90,614	-	9,705	492
Crawford	459,888	454,007	418,021	31,066	-	2,834	-
Dane	2,054,539	2,011,983	1,629,815	164,929	7,170	169,509	2,749
Dodge	449,408	408,417	304,290	70,701	-	16,891	961
Door	232,810	228,547	174,840	42,105	-	2,888	326
Douglas	1,181,957	1,177,597	1,044,284	72,394	9,391	36,246	479
Dunn	716,054	706,111	641,479	57,432	-	2,589	45
Eau Claire	774,882	770,246	609,970	88,126	-	54,674	621
Florence	199,161	199,161	176,669	16,230	-	3,574	-
Fond du Lac	546,561	533,967	428,035	53,066	4,417	30,336	445
Forest	462,226	456,403	427,167	28,566	-	-	67
Grant	733,215	721,018	645,297	66,555	-	8,315	38
Green	329,529	293,140	252,218	35,512	-	2,929	434
Green Lake	144,695	138,718	98,935	33,912	-	3,581	267
Iowa	308,059	296,869	258,385	35,649	-	2,677	158
Iron	235,861	231,349	207,470	20,062	-	3,265	-
Jackson	651,323	646,470	593,161	49,350	-	3,683	-
Jefferson	479,071	470,865	365,167	64,375	-	14,044	899
Juneau	571,538	544,162	494,637	46,891	-	81	-
Kenosha	753,344	735,888	566,031	76,336	-	78,054	727
Kewaunee	193,819	163,131	116,333	40,219	-	4,570	1,112
La Crosse	745,714	735,009	590,292	50,898	-	75,749	3,906
Lafayette	231,657	213,915	177,654	36,042	-	-	150
Langlade	473,125	442,278	378,699	39,916	-	10,265	-
Lincoln	375,498	350,145	272,723	53,453	-	9,060	1,789
Manitowoc	494,246	455,538	320,742	70,372	-	38,311	887
Marathon	870,023	855,420	649,430	136,261	-	50,910	529
Marinette	726,069	693,050	586,919	76,980	-	12,908	82
Marquette	250,121	245,085	220,698	22,920	-	1,467	-
Milwaukee	6,184,053	6,111,902	4,996,467	258,394	18,163	675,969	29,735
Monroe	745,668	735,248	659,998	58,361	4,372	3,447	-
Oconto	604,282	596,311	542,267	51,132	-	2,197	72
Oneida	286,987	280,416	190,945	57,474	-	11,480	225
Outagamie	822,463	781,660	625,396	63,987	-	53,696	2,334
Ozaukee	269,353	261,368	171,172	51,241	-	15,902	463
Pepin	132,525	127,690	105,401	22,002	-	-	-
Pierce	679,968	673,661	608,345	64,246	-	-	150
Polk	1,347,708	1,311,496	1,203,980	101,022	-	1,337	172
Portage	442,599	430,312	319,877	60,232	-	34,153	254
Price	495,421	490,044	449,332	40,068	-	-	-
Racine	952,043	883,967	697,670	76,942	7,655	79,582	3,455
Richland	326,422	295,093	259,353	34,617	-	-	191
Rock	1,071,593	1,059,541	865,484	106,847	-	56,002	2,018
Rusk	905,988	900,159	832,504	63,816	-	2,528	-
St. Croix	598,289	588,948	521,297	64,566	-	59	34
Sauk	461,752	420,946	352,953	64,436	-	135	-
Sawyer	370,189	364,652	325,535	37,782	-	34	-
Shawano	824,316	809,964	690,027	106,770	6,751	4,875	695
Sheboygan	733,845	694,535	579,010	65,615	-	30,460	696
Taylor	536,492	506,953	440,183	59,084	-	5,643	-
Trempealeau	652,909	643,614	568,812	72,792	-	39	200
Vernon	615,011	579,487	521,092	57,259	-	75	-
Vilas	81,549	75,496	50,590	24,642	-	-	-
Walworth	519,185	487,275	387,575	85,554	-	8,874	891
Washburn	620,260	614,960	559,273	52,182	-	2,994	316
Washington	331,556	320,449	214,242	70,493	-	12,795	311
Waukesha	1,356,135	1,321,318	1,040,993	179,514	37,850	37,799	2,968
Waupaca	707,013	694,518	608,585	75,965	-	6,869	147
Waushara	256,348	230,105	193,282	33,935	-	1,942	-
Winnebago	1,031,323	1,015,783	795,616	79,682	3,739	85,716	2,334
Wood	552,837	525,245	421,016	58,827	-	17,651	848
TOTAL	47,482,220	46,138,325	38,704,106	4,533,978	100,987	1,927,389	69,394

Table 7. STATE AIDS PAID TO SCHOOLS AND COUNTIES FOR EDUCATION, FISCAL YEAR ENDING JUNE 30, 1959

	Foster Home 20.650 (14)	Military Site	Driver Training	Vocational School Aid	EDUCATIONAL AIDS PAID TO COUNTY TREASURERS				
					Total County	Supervising Teachers	Teacher Training	Disabled Children	Schools Of Agric.
Adams	-	-	-	-	4,073	4,073	-	-	-
Ashland	2,544	-	150	10,954	20,067	-	20,067	-	-
Barron	-	-	2,679	12,262	32,086	10,436	21,650	-	-
Bayfield	943	-	609	-	6,104	6,104	-	-	-
Brown	2,933	-	771	14,164	26,087	11,820	-	14,267	-
Buffalo	-	-	759	-	26,361	5,911	20,450	-	-
Burnett	-	-	437	-	-	-	-	-	-
Calumet	1,820	-	1,139	1,054	8,595	5,651	-	2,944	-
Chippewa	1,140	-	2,323	7,366	11,813	11,813	-	-	-
Clark	1,410	-	1,357	-	16,732	12,119	-	4,613	-
Columbia	3,945	-	2,024	1,864	43,107	12,097	25,000	6,010	-
Crawford	-	-	-	2,086	5,881	5,881	-	-	-
Dane	4,884	3,904	7,243	21,780	42,556	25,447	-	17,109	-
Dodge	575	-	1,150	13,849	40,991	12,629	25,800	2,562	-
Door	-	-	448	7,940	4,263	4,263	-	-	-
Douglas	535	-	104	14,164	4,360	4,360	-	-	-
Dunn	-	-	1,288	3,278	9,943	9,943	-	-	-
Eau Claire	-	-	2,691	14,164	4,636	4,636	-	-	-
Florence	761	-	253	1,674	-	-	-	-	-
Fond du Lac	2,803	-	702	14,163	12,594	9,765	-	2,829	-
Forest	-	-	603	-	5,823	5,823	-	-	-
Grant	813	-	-	-	12,197	12,197	-	-	-
Green	-	-	874	1,173	36,389	11,461	19,550	5,378	-
Green Lake	2,023	-	-	-	5,977	5,977	-	-	-
Iowa	-	-	-	-	11,190	11,190	-	-	-
Iron	-	-	552	-	4,512	4,512	-	-	-
Jackson	-	-	276	-	4,853	4,853	-	-	-
Jefferson	535	-	395	25,450	8,206	5,897	-	2,309	-
Juneau	1,351	-	81	1,121	27,376	5,376	22,000	-	-
Kenosha	551	26	-	14,163	17,456	11,950	-	5,506	-
Kewaunee	-	-	897	-	30,688	4,736	20,850	5,102	-
La Crosse	-	-	-	14,164	10,705	4,943	-	5,762	-
Lafayette	-	-	69	-	17,742	12,244	-	5,498	-
Langlade	551	-	-	12,847	30,847	6,163	22,500	2,184	-
Lincoln	1,354	-	552	11,214	25,353	6,203	19,089	61	-
Manitowoc	-	-	1,334	23,892	38,708	4,370	31,500	2,838	-
Marathon	739	617	2,771	14,163	14,603	11,725	-	2,878	-
Marinette	226	-	1,771	14,164	33,019	6,058	24,199	2,762	-
Marquette	-	-	-	-	5,036	5,036	-	-	-
Milwaukee	21,452	6,197	10,431	95,094	72,151	11,783	-	60,368	-
Monroe	1,529	5,650	1,092	799	10,420	10,420	-	-	-
Oconto	383	-	-	260	7,971	5,324	-	2,647	-
Oneida	5,196	-	932	14,164	6,571	6,571	-	-	-
Outagamie	3,088	-	2,495	30,664	40,803	12,038	20,602	8,163	-
Ozaukee	8,866	-	2,036	11,688	7,985	5,616	-	2,369	-
Pepin	-	-	287	-	4,835	4,835	-	-	-
Pierce	-	-	920	-	6,307	6,307	-	-	-
Polk	1,132	-	3,853	-	36,212	13,126	19,200	3,886	-
Portage	-	-	1,633	14,163	12,287	6,987	-	5,300	-
Price	-	-	644	-	5,377	5,377	-	-	-
Racine	2,646	1,061	793	14,163	68,076	11,550	40,350	8,186	8,000
Richland	-	-	-	932	31,329	12,029	19,300	-	-
Rock	-	-	863	28,327	12,052	9,516	-	2,536	-
Rusk	-	-	1,311	-	5,829	5,829	-	-	-
St. Croix	596	-	2,396	-	9,341	6,499	-	2,842	-
Sauk	1,133	-	2,289	-	40,806	13,147	22,750	4,909	-
Sawyer	1,301	-	-	-	5,537	5,537	-	-	-
Shawano	616	-	230	-	14,352	10,560	-	3,792	-
Sheboygan	3,361	-	1,230	14,163	39,310	11,885	24,438	2,987	-
Taylor	513	-	1,530	-	29,539	6,739	22,800	-	-
Trempealeau	-	-	1,771	-	9,295	9,295	-	-	-
Vernon	-	-	1,061	-	35,524	10,574	24,950	-	-
Vilas	-	-	264	-	6,053	6,053	-	-	-
Walworth	1,426	-	2,726	229	31,910	12,770	-	19,140	-
Washburn	-	-	195	-	5,300	5,300	-	-	-
Washington	3,306	-	299	19,003	11,107	6,192	-	4,915	-
Waukesha	2,726	-	3,301	16,167	34,817	12,845	-	21,972	-
Waupaca	-	96	2,856	-	12,495	11,185	-	1,310	-
Waushara	946	-	-	-	26,243	6,144	17,400	2,699	-
Winnebago	1,984	-	4,221	42,491	15,540	11,506	-	4,034	-
Wood	-	-	2,323	24,580	27,592	4,739	20,100	2,753	-
TOTAL	94,636	17,551	90,284	600,000	1,343,895	575,940	504,545	255,410	8,000

Table 8. STATE AIDS FOR PUBLIC WELFARE PAID TO THE COUNTY, FISCAL YEAR ENDING JUNE 30, 1959

	Total Welfare Aids	Old Age Assistance	Aid To Dependent Children	County Insane Asylums	County T.B. Sanatoria	County Welfare Admin.	Other Welfare Aids	Aid For The Blind	Aid For The Disabled	County Nurses Aid
Adams	80,597	38,456	16,931	13,979	1,926	4,515	519	1,149	3,122	-
Ashland	231,718	86,545	43,791	46,366	9,201	10,715	26,176	2,147	5,777	1,000
Barron	392,756	178,726	77,284	47,658	8,427	17,230	45,297	2,422	14,712	1,000
Bayfield	244,937	107,556	31,578	27,071	9,995	8,765	51,735	2,095	5,142	1,000
Brown	513,896	145,856	103,614	167,057	44,119	33,385	2,542	4,790	11,533	1,000
Buffalo	131,066	54,160	28,194	32,789	4,407	4,829	2,269	230	3,188	1,000
Burnett	161,792	70,320	33,950	23,978	4,611	6,984	17,986	1,367	2,013	583
Calumet	81,213	26,461	11,874	28,710	5,169	5,786	-	349	2,864	-
Chippewa	323,357	126,426	59,013	97,007	4,477	14,466	8,091	4,379	8,498	1,000
Clark	252,674	107,543	32,832	81,529	9,921	8,929	5,348	1,355	4,364	833
Columbia	251,188	86,004	51,895	92,174	4,251	8,138	270	4,074	3,382	1,000
Crawford	160,822	73,513	31,958	26,700	7,589	5,868	8,152	4,450	1,759	833
Dane	1,327,509	489,681	386,781	276,728	42,258	74,044	7,744	14,621	34,652	1,000
Dodge	377,216	133,488	68,498	127,542	11,003	23,614	793	5,070	6,208	1,000
Door	133,762	52,530	28,658	34,915	34,641	7,270	1,486	1,390	1,872	1,000
Douglas	575,060	206,634	113,416	136,046	19,841	27,498	46,972	4,806	18,847	1,000
Dunn	204,241	93,293	31,635	48,560	5,318	12,453	4,090	2,336	6,223	333
Eau Claire	589,112	253,340	131,446	92,035	7,834	26,331	52,464	4,547	20,115	1,000
Florence	125,171	28,565	15,305	8,768	1,416	4,330	65,470	171	146	1,000
Fond du Lac	518,109	202,146	106,902	143,877	11,787	28,160	-	9,058	15,179	1,000
Forest	258,623	58,862	40,156	19,106	5,230	7,958	122,116	4,086	359	750
Grant	435,055	198,534	91,438	70,543	5,273	20,172	30,554	4,542	12,999	1,000
Green	150,444	47,373	29,444	52,093	7,239	6,514	41	4,268	2,472	1,000
Green Lake	78,079	25,987	14,553	25,194	3,504	4,456	175	2,030	1,180	1,000
Iowa	139,667	67,713	21,279	33,483	4,185	7,957	2,385	1,487	595	583
Iron	110,831	41,155	22,569	27,927	7,749	5,897	210	711	3,613	1,000
Jackson	292,901	106,735	66,061	31,937	2,514	10,041	64,882	4,847	5,884	-
Jefferson	228,289	63,299	32,928	100,737	8,471	11,026	3,051	1,637	6,140	1,000
Juneau	195,480	81,779	39,485	40,743	10,555	8,172	7,039	1,742	4,965	1,000
Kenosha	600,893	218,773	155,202	135,358	32,366	32,018	9,804	5,330	11,042	1,000
Kewaunee	71,340	22,120	11,929	25,503	4,254	5,338	75	253	1,785	83
La Crosse	487,301	213,268	97,150	121,264	19,243	23,280	1,530	3,015	7,551	1,000
Lafayette	119,959	59,902	27,807	20,247	3,271	6,448	-	1,017	267	1,000
Langlade	250,870	117,766	42,369	43,023	6,360	11,285	23,299	1,164	4,604	1,000
Lincoln	141,982	71,255	17,365	34,943	3,873	7,827	-	2,257	3,462	1,000
Manitowoc	344,883	108,946	58,231	123,214	26,315	17,657	-	4,741	4,779	1,000
Marathon	351,932	104,440	51,282	153,465	17,898	15,670	-	1,649	6,528	1,000
Marinette	310,621	108,582	93,339	71,544	6,573	15,802	-	4,435	9,346	1,000
Marquette	91,636	44,190	12,990	18,505	948	4,359	7,099	1,197	1,931	417
Milwaukee	6,796,281	1,764,888	1,813,439	2,343,783*	279,161	361,877	88,431	68,438	76,264	-
Monroe	243,825	89,030	64,073	66,249	4,626	10,712	-	4,388	3,747	1,000
Oconto	217,382	78,860	45,874	65,397	7,064	10,354	969	3,533	4,414	917
Oneida	186,152	82,331	50,644	26,115	6,132	11,331	1,493	2,623	4,483	1,000
Outagamie	357,444	80,051	92,483	123,630	25,470	20,216	6,180	4,119	4,295	1,000
Ozaukee	78,202	14,853	12,028	32,259	9,690	5,079	410	186	2,697	1,000
Pepin	80,972	40,804	9,370	13,155	2,328	4,096	9,184	339	1,529	167
Pierce	185,498	95,291	25,475	36,508	1,086	9,457	12,376	1,469	3,836	-
Polk	314,851	143,553	65,704	35,231	5,481	11,666	38,788	6,525	6,903	1,000
Portage	252,413	110,998	36,237	65,644	14,391	12,470	713	2,811	8,149	1,000
Price	153,172	69,561	27,702	35,999	2,436	6,982	3,963	526	5,003	1,000
Racine	706,841	176,935	201,832	232,959	42,203	35,604	6,311	4,151	5,846	1,000
Richland	150,138	70,172	27,641	34,628	1,128	7,258	1,962	2,566	3,783	1,000
Rock	568,427	188,231	134,602	163,280	41,472	20,544	-	6,362	12,936	1,000
Rusk	179,651	88,617	30,124	33,767	2,901	8,766	11,320	688	3,051	417
St. Croix	157,374	65,079	19,583	55,785	3,458	8,683	-	979	2,807	1,000
Sauk	304,935	115,012	68,409	90,177	4,080	12,344	-	4,099	9,814	1,000
Sawyer	219,103	63,666	62,408	26,309	7,803	9,394	44,195	2,735	1,593	1,000
Shawano	257,523	109,801	47,688	62,312	2,922	14,418	10,673	3,184	5,525	1,000
Sheboygan	511,117	167,377	103,574	160,422	26,689	30,715	565	4,182	16,593	1,000
Taylor	182,731	93,989	26,480	34,063	1,932	5,306	16,827	947	2,187	1,000
Trempealeau	319,138	155,314	32,869	70,194	9,186	9,564	29,486	3,630	7,895	1,000
Vernon	306,658	142,039	57,586	60,077	3,798	8,249	24,896	3,224	5,956	833
Vilas	114,166	35,615	24,611	19,918	7,038	3,822	19,934	1,218	1,677	333
Walworth	275,390	77,122	61,101	104,541	9,087	16,873	465	2,589	2,612	1,000
Washburn	152,285	73,061	20,461	29,909	4,245	9,865	11,526	1,040	2,178	-
Washington	150,195	36,468	25,068	62,292	9,923	11,927	53	1,003	2,627	834
Waukesha	365,123	113,179	45,522	137,419	21,425	34,257	951	2,830	8,540	1,000
Waupaca	272,131	116,725	53,450	74,440	7,662	9,892	879	2,256	5,827	1,000
Waushara	147,848	69,176	15,543	30,232	4,203	8,244	12,451	2,788	4,211	1,000
Winnebago	545,882	152,945	103,655	204,968	38,845	25,927	310	7,249	10,983	1,000
Wood	377,043	163,226	72,394	100,702	5,835	17,070	2,718	3,527	10,571	1,000
State at Large	1,025,533	-	-	526,508	499,025	-	-	-	-	-
TOTAL	27,492,406	9,165,891	5,808,762	7,861,190	1,506,737	1,328,149	977,693	277,418	507,650	58,916

*Includes $62,650 for Children's Home

Table 9. STATE AID ALLOTMENT FOR PUBLIC HIGHWAYS FROM MOTOR VEHICLE TAXES, FISCAL YEAR ENDING JUNE 30, 1959

	Total Highway Aids	Aids Paid To Municipalities					Aids Paid To Counties		
		Total Local	Roads and Street		Connecting Streets	Swing Lift Bridges	Total County	Basic and Bond Redempt.	Supplemental
			Basic	Supplemental					
Adams	383,203	237,464	60,029	177,435	-	-	145,739	47,148	98,591
Ashland	395,412	290,389	65,495	222,799	2,095	-	105,023	33,976	71,047
Barron	643,893	424,946	94,052	329,669	1,225	-	218,947	70,832	148,115
Bayfield	638,018	436,531	110,203	326,328	-	-	201,487	65,183	136,304
Brown	951,143	657,583	120,911	495,460	8,665	32,547	293,560	94,970	198,590
Buffalo	401,807	174,360	39,046	135,314	-	-	227,447	120,936	106,511
Burnett	435,508	276,389	68,832	207,557	-	-	159,119	51,477	107,642
Calumet	262,213	166,652	36,427	130,225	-	-	95,561	30,915	64,646
Chippewa	709,121	447,338	96,678	347,395	3,265	-	261,783	84,690	177,093
Clark	700,941	460,850	110,166	349,684	1,000	-	240,091	77,672	162,419
Columbia	549,330	322,426	64,232	254,084	4,110	-	226,904	73,406	153,498
Crawford	346,647	238,871	47,115	190,941	815	-	107,776	34,867	72,909
Dane	1,729,306	1,216,172	221,409	989,503	5,260	-	513,134	166,005	347,129
Dodge	705,191	397,502	81,392	309,585	6,525	-	307,689	99,541	208,148
Door	407,787	246,321	52,794	192,767	760	-	161,466	52,236	109,230
Douglas	972,319	747,297	143,529	596,123	7,645	-	225,022	72,797	152,225
Dunn	552,820	317,904	69,210	245,704	2,990	-	234,916	75,998	158,918
Eau Claire	741,376	510,850	96,934	411,366	2,550	-	230,526	74,578	155,948
Florence	138,672	87,118	23,489	63,629	-	-	51,554	16,678	34,876
Fond du Lac	656,479	366,634	71,914	286,960	7,760	-	289,845	93,768	196,077
Forest	274,497	177,055	43,357	133,698	-	-	97,442	31,524	65,918
Grant	879,315	470,940	98,036	370,759	2,145	-	408,375	233,587	174,788
Green	423,970	256,599	51,750	202,299	2,550	-	167,371	54,146	113,225
Green Lake	249,756	134,674	25,072	108,442	1,160	-	115,082	37,230	77,852
Iowa	421,001	237,189	49,352	186,977	860	-	183,812	59,465	124,347
Iron	213,874	143,497	33,981	108,941	575	-	70,377	22,768	47,609
Jackson	438,942	271,936	66,125	204,926	885	-	167,006	54,028	112,978
Jefferson	525,678	340,226	64,537	268,104	7,585	-	185,452	59,996	125,456
Juneau	470,253	298,929	67,965	229,599	1,365	-	171,324	55,425	115,899
Kenosha	664,683	466,045	81,229	380,761	4,055	-	198,638	64,262	134,376
Kewaunee	267,627	152,778	34,350	116,958	1,470	-	114,849	37,155	77,694
La Crosse	612,946	424,526	75,893	342,488	6,145	-	188,420	60,956	127,464
Lafayette	370,458	214,935	48,806	166,129	-	-	155,523	50,313	105,210
Langlade	348,423	195,652	43,255	150,147	2,250	-	152,771	49,423	103,348
Lincoln	405,927	251,271	52,188	195,028	4,055	-	154,656	50,033	104,623
Manitowoc	693,795	470,388	96,060	354,828	4,000	15,500	223,407	72,275	151,132
Marathon	1,117,706	690,975	151,726	535,559	3,690	-	426,731	138,052	288,679
Marinette	680,734	445,290	102,963	340,117	2,210	-	235,444	76,169	159,275
Marquette	244,279	112,345	25,435	86,910	-	-	131,934	42,682	89,252
Milwaukee	5,995,243	5,003,565	799,106	4,102,892	45,340	56,227	991,678	320,819	670,859
Monroe	508,814	293,935	66,659	225,041	2,235	-	214,879	69,516	145,363
Oconto	598,853	381,340	90,431	290,289	620	-	217,513	70,368	147,145
Oneida	465,640	298,976	73,700	223,711	1,565	-	166,664	53,918	112,746
Outagamie	843,531	579,584	105,933	466,356	7,295	-	263,947	85,390	178,557
Ozaukee	377,050	282,289	37,278	242,266	2,745	-	94,761	30,656	64,105
Pepin	144,486	75,217	15,987	59,230	-	-	69,269	22,409	46,860
Pierce	482,254	237,980	52,139	185,071	770	-	244,274	135,174	109,100
Polk	624,917	395,278	87,108	308,170	-	-	229,639	74,291	155,348
Portage	611,523	364,973	80,746	281,627	2,600	-	246,550	79,762	166,788
Price	423,391	270,061	63,456	205,535	1,070	-	153,330	49,604	103,726
Racine	828,771	601,442	104,455	474,125	9,095	13,767	227,329	73,543	153,786
Richland	347,560	187,566	43,243	143,228	1,095	-	159,994	51,760	108,234
Rock	880,358	605,751	120,410	474,581	10,760	-	274,607	88,838	185,769
Rusk	386,807	234,379	51,837	181,672	870	-	152,428	49,312	103,116
St. Croix	505,700	299,895	65,162	233,153	1,580	-	205,805	66,580	139,225
Sauk	585,227	365,630	74,081	288,239	3,310	-	219,597	71,042	148,555
Sawyer	403,720	247,267	62,730	184,537	-	-	156,453	50,614	105,839
Shawano	566,436	350,633	78,204	271,149	1,280	-	215,803	69,815	145,988
Sheboygan	709,237	438,208	79,773	351,815	5,970	650	271,029	87,681	183,348
Taylor	453,460	293,967	70,481	222,931	555	-	159,493	51,598	107,895
Trempealeau	519,501	245,596	54,833	190,763	-	-	273,905	153,554	120,351
Vernon	514,666	311,822	71,702	238,845	1,275	-	202,844	65,622	137,222
Vilas	416,916	258,267	67,049	191,218	-	-	158,649	51,325	107,324
Walworth	496,807	313,857	57,082	248,780	7,995	-	182,950	59,186	123,764
Washburn	392,873	252,948	57,258	195,195	495	-	139,925	45,267	94,658
Washington	392,696	225,638	46,665	175,818	3,155	-	167,058	54,045	113,013
Waukesha	985,567	650,672	87,047	558,170	5,455	-	334,895	108,342	226,553
Waupaca	533,440	317,605	65,922	248,723	2,960	-	215,835	69,825	146,010
Waushara	394,248	221,902	51,745	170,157	-	-	172,346	55,756	116,590
Winnebago	806,591	568,630	102,320	446,041	8,960	11,309	237,961	76,983	160,978
Wood	721,224	486,485	98,112	384,333	4,040	-	234,739	75,941	158,798
TOTAL	44,542,557	29,440,205	5,868,591	23,208,859	232,755	130,000	15,102,352	5,155,698	9,946,654

Table 10 OTHER MISCELLANEOUS STATE AIDS PAID DURING THE FISCAL YEAR ENDING JUNE 30, 1959

	Total Other Aids	AIDS TO SCHOOLS			AIDS TO MUNICIPALITIES			AIDS TO COUNTIES			
		Total Schools	Highway Privilege	Forest Crop	Total Local	Highway Privilege	Forest Crop	Total County	County Forest	County Fair	Forest Crop
Adams	19,714	75	-	75	15,212	15,137	75	4,427	-	4,389	38
Ashland	36,146	1,353	-	1,353	29,810	28,457	1,353	4,983	3,218	1,089	676
Barron	69,020	463	-	463	62,591	62,128	463	5,966	1,110	4,624	232
Bayfield	60,154	6,880	-	6,880	29,196	22,316	6,880	24,078	16,263	4,375	3,440
Brown	235,219	-	-	-	228,949	228,949	-	6,270	-	6,270	-
Buffalo	28,575	-	-	-	25,073	25,073	-	3,502	-	3,502	-
Burnett	40,346	4,176	-	4,176	20,162	15,986	4,176	16,008	10,216	3,703	2,089
Calumet	38,542	-	-	-	35,483	35,483	-	3,059	-	3,059	-
Chippewa	80,762	1,000	-	1,000	69,692	68,692	1,000	10,070	2,395	7,176	499
Clark	85,897	5,237	-	5,237	62,408	57,171	5,237	18,252	13,042	2,592	2,618
Columbia	73,083	-	-	-	67,630	67,630	-	5,453	-	5,453	-
Crawford	29,228	5	-	5	25,684	25,679	5	3,539	-	3,535	4
Dane	349,768	-	-	-	343,686	343,686	-	6,082	-	6,082	-
Dodge	114,183	-	-	-	108,818	108,818	-	5,365	-	5,365	-
Door	42,306	18	-	18	38,809	38,791	18	3,479	-	3,471	8
Douglas	135,782	12,290	-	12,290	85,964	73,674	12,290	37,528	24,506	6,878	6,144
Dunn	48,659	-	-	-	44,355	44,355	-	4,304	-	4,304	-
Eau Claire	108,782	1,791	-	1,791	99,534	97,743	1,791	7,457	4,353	2,208	896
Florence	18,416	3,261	-	3,261	9,557	6,296	3,261	5,598	3,539	428	1,631
Fond du Lac	129,737	-	-	-	123,811	123,811	-	5,926	-	5,926	-
Forest	21,626	1,941	-	1,941	16,149	14,208	1,941	3,536	1,069	1,496	971
Grant	80,380	-	-	-	72,612	72,612	-	7,768	-	7,768	-
Green	53,701	-	-	-	48,616	48,616	-	5,085	-	5,085	-
Green Lake	34,168	-	-	-	32,086	32,086	-	2,082	-	2,082	-
Iowa	39,706	-	-	-	34,509	34,509	-	5,197	-	5,197	-
Iron	50,671	7,260	-	7,260	20,188	12,928	7,260	23,223	17,141	2,453	3,629
Jackson	55,803	4,522	-	4,522	33,822	29,300	4,522	17,459	11,265	3,933	2,261
Jefferson	96,646	-	-	-	89,881	89,881	-	6,765	-	6,765	-
Juneau	38,915	636	-	636	31,672	31,036	636	6,607	1,541	4,749	317
Kenosha	157,242	-	-	-	151,262	151,262	-	5,980	-	5,980	-
Kewaunee	33,279	-	-	-	29,212	29,212	-	4,067	-	4,067	-
La Crosse	125,185	-	-	-	117,858	117,858	-	7,327	-	7,327	-
Lafayette	37,710	-	-	-	32,019	32,019	-	5,691	-	5,691	-
Langlade	66,552	5,371	-	5,371	43,868	38,497	5,371	17,313	12,307	2,321	2,685
Lincoln	62,210	5,032	-	5,032	42,077	37,045	5,032	15,101	9,693	2,893	2,515
Manitowoc	122,239	-	-	-	116,689	116,689	-	5,550	-	5,550	-
Marathon	169,775	128	-	128	161,701	161,573	128	7,946	-	7,882	64
Marinette	106,452	8,954	-	8,954	66,506	57,552	8,954	30,992	22,273	4,243	4,476
Marquette	20,847	3	-	3	17,718	17,715	3	3,126	-	3,124	2
Milwaukee	1,409,565	310,777	310,777	-	1,096,996	1,096,996	-	1,792	-	1,792	-
Monroe	54,201	121	-	121	48,693	48,572	121	5,387	302	5,025	60
Oconto	55,700	1,720	-	1,720	45,460	43,740	1,720	8,520	4,038	3,623	859
Oneida	63,528	5,698	-	5,698	43,710	38,012	5,698	14,120	8,035	3,236	2,849
Outagamie	158,567	2	-	2	153,411	153,410	1	5,154	-	5,153	1
Ozaukee	65,970	-	-	-	61,428	61,428	-	4,542	-	4,542	-
Pepin	14,252	-	-	-	12,228	12,228	-	2,024	-	2,024	-
Pierce	41,202	-	-	-	37,674	37,674	-	3,528	-	3,528	-
Polk	48,248	398	-	398	42,187	41,789	398	5,663	983	4,481	199
Portage	66,387	72	-	72	64,528	64,456	72	1,787	-	1,750	37
Price	47,983	3,587	-	3,587	30,911	27,324	3,587	13,485	8,687	3,004	1,794
Racine	219,129	-	-	-	213,303	213,303	-	5,826	-	5,826	-
Richland	34,745	1	-	1	29,653	29,651	2	5,091	-	5,090	1
Rock	199,227	-	-	-	191,441	191,441	-	7,786	-	7,786	-
Rusk	44,240	3,432	-	3,432	27,651	24,219	3,432	13,157	8,314	3,128	1,715
St. Croix	49,221	-	-	-	44,568	44,568	-	4,653	-	4,653	-
Sauk	74,364	-	-	-	70,071	70,071	-	4,293	-	4,293	-
Sawyer	42,508	4,524	-	4,524	21,471	16,947	4,524	16,513	11,194	3,056	2,263
Shawano	64,707	308	-	308	58,105	57,797	308	6,294	-	6,139	155
Sheboygan	146,374	-	-	-	139,923	139,923	-	6,451	-	6,451	-
Taylor	35,744	717	-	717	30,219	29,502	717	4,808	1,640	2,810	358
Trempealeau	42,623	-	-	-	39,467	39,467	-	3,156	-	3,156	-
Vernon	48,234	-	-	-	42,704	42,704	-	5,530	-	5,530	-
Vilas	27,851	1,382	-	1,382	20,957	19,575	1,382	5,512	3,244	1,577	691
Walworth	106,188	-	-	-	98,282	98,282	-	7,906	-	7,906	-
Washburn	49,182	5,735	-	5,735	23,964	18,229	5,735	19,483	14,141	2,475	2,867
Washington	82,275	-	-	-	77,547	77,547	-	4,728	-	4,728	-
Waukesha	242,383	-	-	-	236,912	236,912	-	5,471	-	5,471	-
Waupaca	69,806	119	-	119	63,755	63,636	119	5,932	-	5,873	59
Waushara	31,796	15	-	15	28,774	28,759	15	3,007	-	2,999	8
Winnebago	163,520	-	-	-	158,643	158,643	-	4,877	-	4,877	-
Wood	121,976	1,883	-	1,883	109,679	107,796	1,883	10,414	3,803	5,669	942
TOTAL	7,030,122	410,887	310,777	100,110	6,049,184	5,949,074	100,110	579,051	218,312	310,686	50,053

Table 11. COUNTY AND STATE ASSESSMENT AS DETERMINED BY THE WISCONSIN DEPARTMENT OF TAXATION FOR 1959

County	All Property	Real Estate	Personal Property	Per Cent to Total of all Property
Adams	28,164,745	25,171,300	2,993,445	0.157
Ashland	41,215,860	34,816,600	6,399,260	0.230
Barron	111,204,585	86,170,100	25,034,485	0.620
Bayfield	32,312,865	27,417,900	4,894,965	0.180
Brown	593,558,090	513,006,600	80,551,490	3.309
Buffalo	47,023,570	36,256,900	10,766,670	0.262
Burnett	26,717,640	21,786,000	4,931,640	0.149
Calumet	95,516,940	78,101,600	17,415,340	0.532
Chippewa	139,830,350	114,424,400	25,405,950	0.779
Clark	104,288,710	77,685,900	26,602,810	0.581
Columbia	137,464,160	113,077,450	24,386,710	0.766
Crawford	49,983,460	38,929,300	11,054,160	0.279
Dane	1,065,089,670	906,094,700	158,994,970	5.937
Dodge	256,908,220	210,585,900	46,322,320	1.432
Door	92,855,200	79,232,500	13,622,700	0.518
Douglas	121,464,070	105,685,600	15,778,470	0.677
Dunn	83,290,850	67,035,300	16,255,550	0.464
Eau Claire	226,808,805	189,092,300	37,716,505	1.264
Florence	9,828,045	8,773,600	1,054,445	0.055
Fond du Lac	298,564,700	248,690,300	49,874,400	1.664
Forest	18,737,780	16,078,400	2,659,380	0.105
Grant	168,254,470	138,690,700	29,563,770	0.938
Green	129,683,310	104,850,300	24,833,010	0.723
Green Lake	74,114,060	62,380,800	11,733,260	0.413
Iowa	85,930,435	67,633,900	18,296,535	0.479
Iron	28,629,215	21,563,300	7,065,915	0.160
Jackson	43,188,415	33,970,600	9,217,815	0.241
Jefferson	224,450,040	185,409,700	39,040,340	1.251
Juneau	57,748,045	49,473,900	8,274,145	0.322
Kenosha	455,757,640	406,407,300	49,350,340	2.540
Kewaunee	77,077,430	61,919,700	15,157,730	0.430
La Crosse	322,575,485	273,768,400	48,807,085	1.798
Lafayette	90,237,585	72,328,400	17,909,185	0.503
Langlade	57,891,435	46,383,200	11,508,235	0.323
Lincoln	79,334,500	61,698,800	17,635,700	0.442
Manitowoc	332,024,760	269,302,700	62,722,060	1.851
Marathon	353,803,525	285,268,200	68,535,325	1.972
Marinette	126,425,505	105,743,100	20,682,405	0.705
Marquette	24,689,740	20,554,800	4,134,940	0.138
Milwaukee	5,590,881,200	4,682,827,700	908,053,500	31.164
Monroe	88,374,590	70,988,200	17,386,390	0.493
Oconto	80,942,865	64,101,300	16,841,565	0.451
Oneida	120,280,545	104,870,200	15,410,345	0.670
Outagamie	470,016,090	413,336,200	56,679,890	2.620
Ozaukee	211,975,060	187,481,800	24,493,260	1.182
Pepin	23,191,910	18,776,400	4,415,510	0.129
Pierce	73,597,840	59,833,900	13,763,940	0.410
Polk	81,732,980	63,378,100	18,354,880	0.456
Portage	113,469,495	96,518,500	16,950,995	0.632
Price	42,556,940	33,662,200	8,894,740	0.237
Racine	683,588,600	589,274,400	94,314,200	3.810
Richland	64,764,970	51,787,000	12,977,970	0.361
Rock	544,142,150	460,574,900	83,567,250	3.033
Rusk	40,809,790	30,376,100	10,433,690	0.227
St. Croix	107,473,555	88,358,400	19,115,155	0.599
Sauk	148,773,320	124,555,800	24,217,520	0.829
Sawyer	34,755,890	29,933,200	4,822,690	0.194
Shawano	109,206,065	87,846,500	21,359,565	0.609
Sheboygan	378,237,140	319,550,300	58,686,840	2.108
Taylor	48,930,090	35,176,300	13,753,790	0.273
Trempealeau	71,309,200	55,227,000	16,082,200	0.397
Vernon	88,500,755	69,306,000	19,194,755	0.493
Vilas	72,587,785	66,357,900	6,229,885	0.405
Walworth	322,353,030	289,990,100	32,362,930	1.797
Washburn	30,463,160	24,782,600	5,680,560	0.170
Washington	213,089,440	179,321,100	33,768,340	1.188
Waukesha	807,698,280	727,915,400	79,782,880	4.502
Waupaca	122,590,735	96,932,100	25,658,635	0.683
Waushara	47,587,950	39,967,700	7,620,250	0.265
Winnebago	529,756,560	458,481,800	71,274,760	2.953
Wood	263,920,260	218,485,300	45,434,960	1.471
TOTAL	17,940,202,150	15,105,434,850	2,834,767,300	100.000

Total state aids and shared taxes paid to each county and its municipalities and schools per dollar of general property tax levied in each county for the fiscal year ending June 30, 1959.

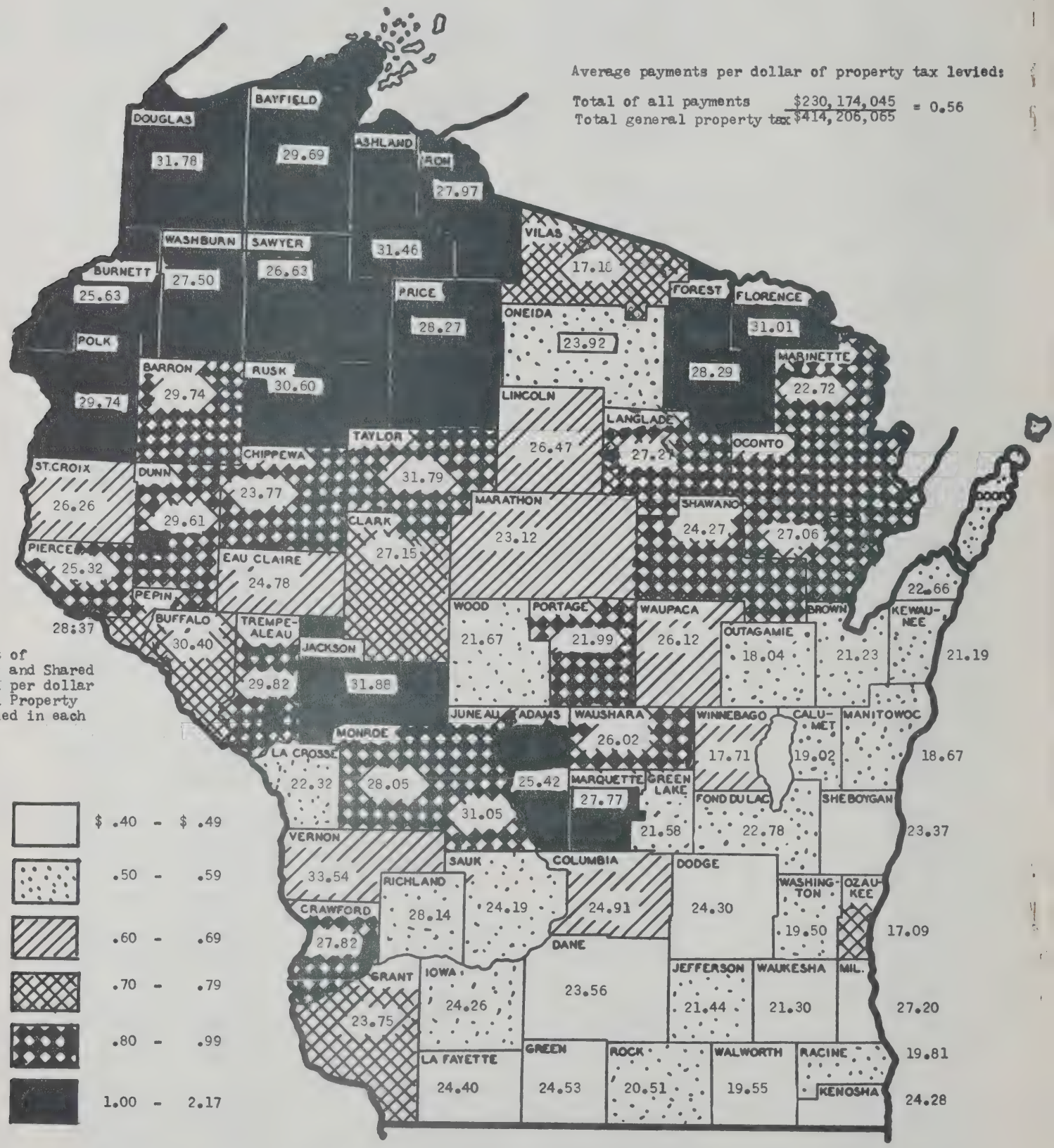

Figures in counties show average full value property tax rate in mills. State average 24.16 mills.

336.29
W754b

WISCONSIN DEPARTMENT OF TAXATION

Bulletin No. 560

October, 1960

TAXES and AIDS 1960

The system of numbering department publications has changed. The first digit of this bulletin number (5) represents the *Taxes and Aids* series. The next two digits (60) indicate the current fiscal year of the data it contains. The material in this series of bulletins has been essentially comparable since 1901.

Table 1. Taxes of the State. The various types of taxes are grouped into 7 major categories. Whenever a tax source is shared with two or more political subdivisions of government, the amount shared is extended under the appropriate column, e.g. School, Local, County or State.

The *general property taxes* are abstracted from the local tax rolls and reported by the municipal clerk in his *Statement of Taxes and Indebtedness.* Property taxes comprise roughly one-half of all tax revenues. The state's share of the general property tax is limited by law to a .2 mill levy for the forestry fund.

The *income tax* is the second most important source of revenue. After setting aside the teachers' retirement fund and reservations for the school aids together with the prorated cost of income tax administration, the remaining revenue is divided as follows: 50% to the municipality, 10% to the county and 40% to the state general fund. The surtaxes are all retained by the state.

The *motor vehicle tax* group comprises the third major tax source. This source of revenue is earmarked for highway purposes. A portion of the vehicle registration fees are shared with the municipality in which the vehicle is registered. The amount so distributed has always been classified in table No. 2 as the *Highway Privilege Tax,* a state aid.

Under *special sales taxes* are found all those taxes whose yield is based on the sale of specific commodities or services. The receipts tabulated include state license fees as well as excise tax. All local license fees have been omitted since the collection data is not readily available.

The first 6 items of the *public utility taxes* consist of ad valorem levies while taxes on the last 4 items are levied on gross revenues. The amount shared with the schools is an approximate figure since the actual amount paid by the village and town board to the school district cannot be readily determined.

The receipts from the *inheritance and gift tax* group are summarized from the quarterly remittances made by the county treasurer. Seven and one-half per cent of the normal inheritance tax is shared with the county. The collections shown are net, after deduction of certain costs such as the fees received by the public administrators, appraisal fees, etc.

The *Grand Total* of all taxes is adjusted by some five transfers as shown at the foot of Table 1. These transfers are described as follows:

(a) *City school debt,* tuition, etc., is a property tax levied in some cities for the service of school indebtedness and special tuition. The amount shown is included in the property tax figure at the head of the *local* column and is transferred at line (a) to the *school* column for purposes of a more rational classification.

(b) *High School Tuition* is generally found in towns having area not within a high school district. The amount placed on the local tax roll is included in the property tax figure at the head of the *local* column and is transferred on line (b) to the *School Column.*

(c) *High School Transportation* shown herein is only the amount levied in territory not within an operating high school district. Like the tuition, it is certified by the county clerk for collection as a local tax. The amount so certified is transferred at line (c) to the *school* column.

(d) *County school taxes* are levied for supervising teachers and for payment of school aids. The amount levied is included in the property tax figure at the head of the *county* column and is transferred at line (d) for purposes of more functional classification.

(e) *State aids* are payments made by the state out of its sundry tax sources shown in the column headed *state* and paid to the various political subdivisions as detailed in *Table 2.*

The *Grand Total Adjusted* indicates that about 33% of all taxes are levied for schools, 25% for municipal purposes, 19% for county purposes and 22% for state purposes.

Table 3. The amount of taxes shared by the state is summarized in detail for each county. Generally, the taxes are collected by the state and the amount shared is based on a statutory formula. In the right hand column each county total is expressed as a percent to total.

Table 4. This is a companion to *Table 3* and shows that portion of state collected taxes being retained by the state for its own use or from which the state will pay state aids shown in *Table 2*. The right hand column again expresses each county figure as a per cent of the total.

Table 5. This table is a summary of all state aids and shared taxes shown in *Tables 2 and 3* amounting to $260,155,647. This sum is approximately 58% of the total general property tax levy in Wisconsin.

Table 6. In this table the state aids from *Table 2* are summarized by county in which payment is received.

Tables 7, 8, 9 and 10 show greater detail on the type and amount of state aid paid in each county.

Table 11. This table presents the full valuation of all taxable real and personal property as determined on May 1, 1960. The total is known as the state assessment.

The outline map on the back page indicates the amount of state aids and shared taxes paid per dollar of general property taxes levied for all purposes in each county.

Table 1. **TAX LEVIES OF THE STATE AND ALL ITS POLITICAL SUBDIVISIONS, FISCAL YEAR ENDING JUNE 30, 1960**

Type of Tax	School	Local	County	State	Total	% to Total
Total General Property Taxes	$199,239,848	$127,157,480	$117,106,307	$ 3,544,226	$447,047,861	49.807
Per Cent to Total as Levied	44.57	28.44	26.20	.79	100.00	
Total Income Taxes	–	69,907,594	13,956,549	114,516,560	198,380,703	22.102
Normal Tax on Individuals	–	–	–	–	112,133,301	12.493
Normal Tax on Corporations	–	69,907,594	13,956,549	87,322,890	59,053,673	6.579
Mass Transportation Tax	–	–	–	–	59	–
20% Surtax on Individuals	–	–	–	2,637,808	2,637,808	.294
25% Surtax on Individuals etc.	–	–	–	24,555,862	24,555,862	2.736
Total Motor Vehicle Taxes	–	–	–	115,539,456	115,539,456	12.873
Motor Fuel	–	–	–	72,240,757	72,240,757	8.049
Vehicle Registration	–	–	–	41,461,333	41,461,333	4.619
Motor Carrier Fees	–	–	–	497,606	497,606	.056
Drivers Licenses	–	–	–	1,201,493	1,201,493	.134
All Other Receipts	–	–	–	138,267	138,267	.015
Total Special Sales Taxes	–	6,095,012	–	39,581,296	45,676,308	5.089
Cigarette	–	–	–	21,231,408	21,231,408	2.365
Liquor	–	5,465,936	–	6,409,960	11,875,896	1.323
Malt Beverage	–	–	–	3,241,654	3,241,654	.361
Oleomargarine	–	–	–	311,023	311,023	.035
Insurance Premiums	–	629,076	–	8,387,251	9,016,327	1.005
Total Occupational Taxes and Licenses	19,097	389,116	25,196	37,738,894	38,172,303	4.253
Unemployment Compensation	–	–	–	31,758,925	31,758,925	3.538
Hunting and Fishing	–	–	–	5,654,016	5,654,016	.630
Occupational	–	352,478	15,646	7,823	375,947	.042
Forest Crop	19,097	19,097	9,550	225,252	272,996	.031
Woodlot	–	11,902	–	–	11,902	.001
Beekeepers	–	5,639	–	5,640	11,279	.001
Mink Farmers	–	–	–	6,673	6,673	.001
Lawsuit	–	–	–	80,565	80,565	.009
Total Public Utility Taxes	1,799,445	17,619,628	4,306,128	14,190,082	37,915,283	4.224
Electric, Gas, Water and Pipeline	1,799,445	11,988,473	4,214,560	3,161,020	21,163,498	2.358
Railroads	–	455,862	–	5,061,192	5,517,054	.615
Telegraph	–	–	–	41,072	41,072	.004
Express	–	–	–	14,134	14,134	.001
Sleeping Car	–	–	–	27,784	27,784	.003
Airlines	–	–	–	95,481	95,481	.011
Telephones	–	4,725,225	–	5,031,036	9,756,261	1.087
R. E. A.	–	450,068	91,568	3,500	545,136	.061
Railroad Freight Car Lines	–	–	–	193,791	193,791	.022
Remainder Assessment (P.S.C.)	–	–	–	561,072	561,072	.062
Total Inheritance and Gift Taxes	–	–	757,517	14,072,893	14,830,410	1.652
Inheritance and Estate	–	–	757,517	9,540,725	10,298,242	1.147
30% Surtax	–	–	–	3,110,827	3,110,827	.347
Gift Tax	–	–	–	1,389,353	1,389,353	.155
Waivers and Other Fees	–	–	–	31,988	31,988	.003
Total Taxes Levied and Shared	201,058,390	221,168,830	136,151,697	339,183,407	897,562,324	100.000
Per Cent to Total as Shared	22.40%	24.64%	15.17%	37.79%	100.00	
Intergovernmental Transfers						
(a) City School Debt (Property Tax)	+ 13,602,290	– 13,602,290				
(b) High School Tuition (Prop. Tax)	+ 14,839,648	– 14,839,648				
(c) High School Transport (Prop. Tax)	+ 1,712,764	– 1,712,764				
(d) County School Taxes (Prop. Tax)	+ 7,876,002		– 7,876,002			
(e) State Aids (Non-Prop. Taxes)	+ 59,610,262	+ 37,158,856	+ 46,416,853	– 143,185,971		
GRAND TOTAL ADJUSTED	298,699,356	228,172,984	174,692,548	195,997,436	897,562,324	
Per Cent to Total	33.28%	25.42%	19.46%	21.84%	100.00%	
TOTAL FOR PREVIOUS YEAR	266,678,044	208,227,136	163,269,485	178,461,520	816,636,185	
Per Cent to Total	32.66%	25.50%	19.99%	21.85%	100.00%	

Table 2. **STATE AIDS PAID TO POLITICAL SUBDIVISIONS SUMMARIZED BY TYPE OF AID, FISCAL YEAR ENDING JUNE 30,1960**

Type of Aids	School	Local	County	Total	Per Cent To total
Total Educational Aids	$59,205,440	–	$ 1,528,543	$ 60,733,983	42.416
Elementary, High School and Transportation	58,785,440	–	–	58,785,440	41.055
Vocational Schools	420,000	–	–	420,000	.293
Supervising Teachers	–	–	550,507	550,507	.385
Teacher Training	–	–	541,892	541,892	.378
Disabled Children	–	–	390,717	390,717	.273
County Schools of Agriculture	–	–	8,000	8,000	.006
All Other County Educational Aids	–	–	37,427	37,427	.026
Total Welfare Aids	–	–	28,535,380	28,535,380	19.929
Old Age Assistance	–	–	8,890,595	8,890,595	6.209
Dependent Children	–	–	6,187,971	6,187,971	4.322
County Insane Asylums	–	–	8,435,860	8,435,860	5.892
County T. B. Sanatoria	–	–	1,465,044	1,465,044	1.023
County Welfare Administration	–	–	1,457,936	1,457,936	1.018
Aid for the Blind	–	–	271,317	271,317	.189
Aid for the Disabled	–	–	779,950	779,950	.545
Aid for County Nurses	–	–	61,803	61,803	.043
Other Welfare Aids	–	–	984,904	984,904	.688
Total Highway Aids	–	$30,829,500	15,680,034	46,509,534	32.482
Local Roads and Streets	–	30,464,400	–	30,464,400	21.276
Connecting Streets	–	235,100	–	235,100	.164
Swing and Lift Bridges	–	130,000	–	130,000	.091
County Trunk Highways	–	–	15,281,034	15,281,034	10.672
County Bond Redemption	–	–	399,000	399,000	.279
Total Miscellaneous Aids	404,822	6,329,356	672,896	7,407,074	5.173
Highway Privilege Tax	304,309	6,133,112	–	6,437,421	4.496
Forest Crop	100,513	100,513	50,257	251,283	.175
County Forest	–	–	218,642	218,642	.153
County Fair	–	–	299,421	299,421	.209
Airport	–	95,731	104,576	200,307	.140
GRAND TOTAL STATE AIDS	$59,610,262	$37,158,856	$46,416,853	$143,185,971	100.000
Per Cent to Total	41.63%	25.95%	32.42%	100.000%	
Total for Previous Year	$46,549,212	$35,489,389	$44,517,704	$126,556,305	
Per Cent to Total	36.78%	28.04%	35.18%	100,000%	

Table 3

STATE TAXES SHARED WITH POLITICAL SUBDIVISIONS, FISCAL YEAR ENDING JUNE 30, 1960

	Total All Shared Taxes	Total Local Share	Total County Share	Power & Light Utilities Cons. Reg. & Pipelines		Rural Electric Cooperatives		Individual & Corp. Income Taxes		Telephone Exchange (Local)	Fire Dept. Dues (Local)	Railroad Terminal (Local)	Inheritance Tax (County)	Liquor Tax (Local)	Per Cent Each Co. To Total
				Local	County	Local	County	Local	County						
Adams	95,801	80,221	15,580	14,710	4,526	5,625	1,308	44,268	9,441	2,547	478	–	305	12,593	.082
Ashland	515,025	428,870	86,155	169,512	52,158	2,471	547	161,314	32,263	13,155	2,644	48,776	1,187	30,998	.440
Barron	453,024	385,043	67,981	39,260	12,080	18,239	3,450	247,993	49,599	17,927	6,349	–	2,852	55,275	.387
Bayfield	214,311	176,754	37,557	64,951	19,985	5,787	1,286	78,542	15,708	4,389	1,168	–	578	21,917	.183
Brown	4,037,938	3,343,369	694,569	718,341	219,825	–	–	2,294,267	459,373	148,408	22,881	2,876	15,371	156,596	3.452
Buffalo	195,257	162,696	32,561	21,633	6,656	34,148	8,903	77,158	15,431	4,095	2,217	–	1,571	23,445	.167
Burnett	101,365	86,457	14,908	12,133	3,733	5,999	1,125	48,158	9,631	2,626	1,237	–	419	16,304	.087
Calumet	431,691	359,005	72,686	74,943	22,949	–	–	240,309	47,872	10,391	3,769	–	1,865	29,593	.369
Chippewa	935,239	770,226	165,013	257,198	79,138	17,024	3,203	394,433	78,868	26,580	7,798	–	3,804	67,193	.799
Clark	430,414	364,319	66,095	47,938	14,750	21,477	4,028	227,247	45,449	10,723	4,903	–	1,868	52,031	.368
Columbia	670,205	555,093	115,112	119,943	36,906	6,036	1,445	347,913	69,582	22,200	5,554	–	7,179	53,447	.573
Crawford	200,657	170,066	30,591	30,161	9,280	9,541	1,905	94,903	18,980	5,682	1,804	–	426	27,975	.171
Dane	6,181,537	5,173,714	1,007,823	669,236	204,706	1,339	316	3,851,186	769,990	349,086	33,244	–	32,811	269,623	5.285
Dodge	1,164,480	971,869	192,611	141,197	43,269	1,990	478	684,798	136,872	41,071	12,150	–	11,992	90,663	.995
Door	327,651	275,691	51,960	43,496	13,384	1,147	287	181,172	36,235	14,031	2,603	–	2,054	33,242	.280
Douglas	1,477,610	1,287,251	190,359	263,276	79,149	5,405	1,162	525,438	105,088	49,310	10,471	358,943	4,960	74,408	1.263
Dunn	412,500	343,062	69,438	105,132	32,348	15,057	2,762	161,697	32,340	13,927	3,700	–	1,988	43,549	.353
Eau Claire	1,510,824	1,261,624	249,200	164,862	50,727	12,346	2,326	911,611	184,879	76,063	9,391	–	11,268	87,351	1.292
Florence	49,937	40,936	9,001	18,285	5,626	–	–	15,485	3,097	877	306	–	278	5,983	.043
Fond du Lac	1,666,837	1,387,283	279,554	275,294	84,214	–	–	919,095	183,821	74,781	13,257	–	11,519	104,856	1.425
Forest	83,938	71,389	12,549	14,999	4,615	–	–	38,277	7,655	1,719	1,363	–	279	15,031	.072
Grant	668,976	553,708	115,268	129,348	39,800	34,481	7,049	301,316	60,288	14,398	8,103	–	8,131	66,062	.572
Green	444,177	367,758	76,419	65,802	20,247	977	174	243,698	48,739	14,130	4,519	–	7,259	38,632	.380
Green Lake	303,028	252,270	50,758	50,671	15,516	957	220	164,070	32,824	9,005	4,022	–	2,198	23,545	.259
Iowa	246,929	203,993	42,936	57,720	17,760	9	2	106,385	21,277	6,974	1,694	–	3,897	31,211	.211
Iron	209,814	170,447	39,367	83,956	25,833	1,270	282	65,847	13,168	4,360	1,134	–	84	13,880	.179
Jackson	179,736	151,975	27,761	18,980	5,840	10,887	2,029	89,088	18,010	5,700	1,719	–	1,882	25,601	.154
Jefferson	1,137,095	946,989	190,106	130,783	39,841	–	–	692,216	138,391	40,592	9,769	–	11,874	73,629	.972
Juneau	243,285	205,809	37,476	25,924	7,977	9,175	1,722	131,121	26,267	7,210	2,227	–	1,510	30,152	.208
Kenosha	4,197,551	3,510,221	687,330	249,282	75,588	–	–	3,008,839	601,129	119,791	12,469	–	10,613	119,840	3.589
Kewaunee	244,166	206,835	37,331	31,028	9,547	–	–	130,630	26,112	8,053	4,945	4,518	1,672	27,661	.209
La Crosse	1,944,581	1,628,092	316,489	192,106	59,110	15,943	3,586	1,221,353	244,547	79,274	11,763	–	9,246	107,653	1.662
Lafayette	232,472	190,683	41,789	41,351	12,724	11,334	2,104	98,026	19,605	7,893	3,190	–	7,356	28,889	.199
Langlade	261,630	221,340	40,290	38,747	11,922	–	–	132,137	26,428	13,009	2,445	–	1,940	35,002	.224
Lincoln	470,594	387,656	82,938	100,194	30,829	284	60	231,167	49,212	16,284	4,311	–	2,837	35,416	.402
Manitowoc	1,989,978	1,671,380	318,598	146,341	44,149	–	–	1,332,894	266,682	69,747	10,140	4,871	7,767	107,387	1.701
Marathon	2,378,144	1,915,896	462,248	348,904	107,355	4,534	850	1,354,729	272,574	67,711	12,386	–	81,469	127,632	2.033
Marinette	845,219	705,390	139,829	139,293	42,859	759	155	478,185	95,588	22,790	7,423	–	1,227	56,940	.723
Marquette	88,720	74,966	13,754	14,846	4,568	4,302	1,003	38,492	7,698	2,517	730	–	485	14,079	.076
Milwaukee	44,869,247	37,738,510	7,130,737	4,342,972	1,321,968	–	–	29,746,233*	5,536,542	2,071,094	154,919	35,878	272,227	1,387,414	38.360
Monroe	390,335	328,447	61,888	52,408	16,126	11,986	2,236	198,014	39,812	12,732	3,328	–	3,714	49,979	.334
Oconto	340,200	287,367	52,833	49,571	15,253	9,801	2,004	174,499	34,273	8,941	3,233	–	1,303	41,322	.291
Oneida	488,720	407,554	81,166	78,489	24,150	183	40	270,885	54,177	21,042	4,067	–	2,799	32,888	.418
Outagamie	2,880,378	2,411,354	469,024	229,809	70,276	–	–	1,921,572	384,964	116,196	15,495	–	13,784	128,282	2.462
Ozaukee	1,906,713	1,549,356	357,357	573,760	176,247	–	–	888,632	172,923	42,249	7,505	–	8,187	37,210	1.630
Pepin	78,516	66,871	11,645	9,021	2,776	3,671	573	39,903	7,981	1,896	494	–	315	11,886	.067
Pierce	276,462	234,205	42,257	24,027	7,393	15,276	2,969	147,367	29,474	9,748	2,946	–	2,421	34,841	.236
Polk	325,531	273,827	51,704	59,044	18,167	12,693	2,457	150,223	30,044	9,128	3,008	–	1,036	39,731	.278
Portage	750,487	627,101	123,386	116,759	35,926	1,840	395	416,674	83,335	31,806	4,500	–	3,730	55,522	.642
Price	252,882	213,202	39,680	24,899	7,661	6,066	1,336	149,014	29,802	5,442	1,748	–	881	26,033	.216
Racine	4,436,478	3,711,902	724,576	385,577	117,248	–	–	2,939,656	589,489	190,014	22,107	–	17,839	174,548	3.793
Richland	183,796	157,953	25,843	12,584	3,872	10,047	1,874	91,819	18,363	9,661	2,790	–	1,734	31,052	.157
Rock	3,766,467	3,163,584	602,883	684,471	209,692	9,628	2,135	2,166,023	360,274	134,264	21,420	–	30,782	147,778	3.220
Rusk	229,060	190,471	38,589	54,977	16,916	15,511	3,807	85,731	17,144	5,828	1,681	–	722	26,743	.196
St. Croix	491,646	410,469	81,177	75,584	23,257	15,547	2,841	260,908	52,181	13,501	4,346	–	2,898	40,583	.420
Sauk	602,336	504,647	97,689	102,680	31,594	2,692	493	308,285	61,997	24,881	5,391	–	3,605	60,718	.515
Sawyer	134,570	112,336	22,234	37,472	11,530	3,385	624	49,182	9,836	4,801	1,053	–	244	16,443	.115
Shawano	426,628	357,477	69,151	77,190	23,751	1,998	426	209,314	41,766	12,684	4,372	–	3,208	51,919	.365
Sheboygan	2,445,543	2,036,788	408,755	361,758	110,446	–	–	1,434,448	286,733	96,026	16,126	–	11,576	128,430	2.091
Taylor	180,900	154,945	25,955	10,445	3,214	12,281	2,298	95,972	19,195	4,432	2,418	–	1,248	29,397	.155
Trempealeau	255,063	217,119	37,944	29,802	9,170	16,970	3,262	120,747	24,150	7,451	4,352	–	1,362	37,797	.218
Vernon	259,423	219,257	40,166	24,477	7,531	24,995	4,666	114,619	22,924	7,518	3,455	–	5,045	44,193	.222
Vilas	162,374	134,684	27,690	40,008	12,310	95	21	71,640	14,328	6,379	1,649	–	1,031	14,913	.139
Walworth	1,351,970	1,151,793	200,177	201,636	61,967	112	25	828,245	127,913	43,114	12,450	–	10,272	66,236	1.156
Washburn	133,527	113,829	19,698	13,969	4,298	6,509	1,167	69,019	13,804	4,249	1,503	–	429	18,580	.114
Washington	1,246,792	1,038,800	207,992	133,776	40,929	–	–	809,293	162,084	31,922	9,809	–	4,979	54,000	1.066
Waukesha	4,768,687	3,974,919	793,768	387,446	118,370	–	–	3,243,803	636,371	183,454	23,392	–	39,027	136,824	4.077
Waupaca	526,275	442,856	83,419	58,703	18,062	3,060	655	298,940	59,909	17,387	7,042	–	4,793	57,724	.450
Waushara	172,618	143,792	28,826	37,708	11,602	5,437	1,173	72,107	14,421	4,049	2,372	–	1,630	22,119	.147
Winnebago	3,688,111	3,087,687	600,424	266,023	80,877	–	–	2,508,355	501,523	148,185	20,014	–	18,024	145,110	3.153
Wood	1,705,605	1,426,034	279,571	99,097	30,492	1,742	324	1,188,818	238,104	46,125	9,815	–	10,651	80,437	1.458
Total	116,969,676	97,949,482	19,020,194	13,787,918	4,214,560	450,068	91,568	72,435,397	13,956,549	4,725,225	629,076	455,862	757,517	5,465,936	100.000

*Includes $2,527,803 paid to Teacher's Retirement Fund in the City of Milwaukee

Table 4 **TAXES RETAINED BY THE STATE ATTRIBUTED TO COUNTY OF ORIGIN, FISCAL YEAR ENDING JUNE 30, 1960**

	Total Taxes Attributed	General Property Tax	All Income Taxes			Elect. Gas Water And Pipelines	Telephone Exchange Tax	Inheritance and Gift			Lawsuit Tax	Motor Vehicle License	Per Cent To Total
			Normal and Mass Transp.	20% Surtax	25% Surtax etc.			Normal Tax	30% Surtax	Gift Tax			
Adams	177,671	5,268	62,219	1,764	14,659	3,395	450	3,622	1,231	373	85	84,605	.100
Ashland	501,379	8,243	201,177	7,753	54,310	39,119	2,325	14,584	4,898	4,665	480	163,825	.282
Barron	900,475	22,241	303,756	12,510	97,449	9,060	3,169	34,252	11,486	7,664	300	398,588	.507
Bayfield	282,276	6,463	98,084	4,084	25,096	14,989	776	6,917	2,324	430	530	122,583	.159
Brown	5,967,844	117,119	2,897,620	66,490	733,446	164,874	26,232	181,467	61,664	29,715	780	1,688,437	3.360
Buffalo	320,046	9,405	93,545	2,999	36,536	4,992	724	18,745	4,562	1,257	110	147,171	.180
Burnett	197,719	5,344	58,565	3,820	18,234	2,800	464	5,100	1,693	532	260	100,907	.111
Calumet	725,964	19,103	295,422	4,572	102,517	17,212	1,837	22,167	7,542	6,745	370	248,477	.409
Chippewa	1,255,351	24,046	487,021	14,998	156,866	59,355	4,698	44,308	15,244	7,262	440	441,113	.707
Clark	792,967	20,858	281,903	9,213	86,007	11,063	1,895	20,469	7,574	6,332	375	347,278	.446
Columbia	1,165,228	27,051	431,429	12,463	133,008	27,680	3,924	84,833	28,789	4,800	315	410,936	.656
Crawford	345,242	9,997	118,478	2,209	35,869	6,961	1,004	5,282	1,843	1,686	285	161,628	.194
Dane	9,791,069	213,018	4,731,161	166,078	1,553,469	153,535	61,704	383,254	151,321	73,691	6,315	2,297,523	5.512
Dodge	2,123,258	51,382	852,029	15,619	270,602	32,453	7,260	144,427	48,367	11,023	345	689,751	1.195
Door	614,242	18,571	222,400	7,382	73,463	10,038	2,480	26,225	8,617	5,830	80	239,156	.346
Douglas	1,461,292	24,145	649,221	28,570	185,165	59,364	8,716	60,748	19,927	6,103	255	419,078	.823
Dunn	634,275	16,658	197,798	7,313	69,163	24,262	2,462	23,269	7,959	5,043	355	279,993	.357
Eau Claire	2,477,980	42,906	1,164,324	36,530	329,284	38,046	13,445	137,339	45,095	27,317	910	642,784	1.395
Florence	74,835	1,966	19,009	390	6,314	4,220	155	4,522	1,544	222	65	36,428	.042
Fond du Lac	2,702,638	59,713	1,130,509	35,415	373,447	63,163	13,218	135,680	46,047	15,926	1,255	828,265	1.521
Forest	158,719	3,748	47,226	2,108	13,587	3,461	304	3,328	1,115	4,738	190	78,914	.089
Grant	1,195,433	33,651	366,658	10,591	141,553	29,851	2,545	106,025	34,613	2,940	475	466,531	.673
Green	895,597	25,933	297,109	6,350	117,641	15,185	2,498	87,208	29,017	2,674	30	311,952	.504
Green Lake	545,554	14,823	201,530	3,946	72,829	11,637	1,592	26,224	8,668	4,613	240	199,452	.307
Iowa	493,170	17,186	130,053	4,050	47,718	13,320	1,233	46,468	15,509	2,979	110	214,544	.278
Iron	212,172	5,726	82,191	4,783	19,247	19,375	771	1,672	524	178	160	77,545	.119
Jackson	367,763	8,638	110,744	4,398	38,300	4,380	1,008	22,652	8,208	992	230	168,213	.207
Jefferson	2,004,220	44,890	864,052	20,797	251,884	29,882	7,175	143,498	47,553	11,432	500	582,557	1.128
Juneau	449,109	11,550	162,277	6,009	50,716	5,983	1,274	17,591	6,038	3,817	400	183,454	.253
Kenosha	6,328,187	91,152	3,863,973	64,090	741,610	56,693	21,174	132,411	44,361	11,932	1,405	1,299,386	3.562
Kewaunee	454,443	15,415	161,513	2,629	55,410	7,161	1,423	18,205	6,690	4,208	110	181,679	.256
La Crosse	3,006,795	64,515	1,536,929	39,992	408,071	44,334	14,012	115,749	39,014	49,272	1,585	693,322	1.693
Lafayette	514,296	18,048	119,115	3,644	45,529	9,543	1,395	94,266	30,379	841	50	191,486	.290
Langlade	508,610	11,578	162,792	6,176	48,054	8,942	2,299	23,389	7,848	5,852	110	231,570	.286
Lincoln	738,179	15,867	323,255	10,435	80,652	23,122	2,878	34,893	11,450	6,176	200	229,251	.416
Manitowoc	3,155,932	66,405	1,687,134	28,722	417,676	33,113	12,328	91,662	30,995	32,593	640	754,664	1.777
Marathon	5,071,241	69,260	1,728,454	43,594	421,322	80,519	11,968	1,247,268	401,090	30,924	1,140	1,035,702	2.855
Marinette	1,200,968	25,285	605,886	13,917	137,386	32,146	4,028	14,288	4,926	5,387	565	357,154	.676
Marquette	179,644	4,626	47,250	1,041	16,872	3,426	445	5,705	1,941	406	190	97,742	.101
Milwaukee	60,731,483	1,118,176	33,777,150	1,123,809	9,278,380	991,507	366,082	3,425,127	1,070,057	474,920	35,130	9,071,145	34.188
Monroe	735,713	17,675	244,408	8,719	85,019	12,095	2,250	43,454	14,852	5,535	195	301,511	.414
Oconto	609,677	16,189	209,913	3,216	64,256	11,440	1,580	14,827	5,455	4,072	1,860	276,869	.343
Oneida	782,364	24,056	336,988	14,832	90,794	18,113	3,719	36,796	9,570	3,018	170	244,308	.440
Outagamie	4,567,660	92,009	2,428,064	50,046	639,980	52,709	20,539	168,529	55,953	41,324	1,250	1,017,257	2.571
Ozaukee	2,246,620	42,395	1,097,901	37,920	365,186	132,190	7,468	95,449	32,749	18,189	535	416,638	1.265
Pepin	158,848	4,638	48,605	967	19,405	2,082	335	3,707	1,263	509	60	77,277	.089
Pierce	555,014	14,719	177,926	8,366	67,139	5,545	1,723	28,501	9,662	4,853	460	236,120	.312
Polk	564,553	16,347	182,452	7,661	64,061	13,626	1,613	12,952	4,329	4,620	90	256,802	.318
Portage	1,249,465	22,196	519,855	14,740	150,016	26,945	5,622	43,960	14,412	3,409	180	448,130	.703
Price	430,581	8,511	191,209	3,410	37,145	5,746	962	9,995	3,589	2,452	215	167,347	.242
Racine	6,993,710	136,075	3,653,965	119,491	1,072,379	87,939	33,586	215,105	71,340	167,992	1,965	1,433,873	3.937
Richland	384,125	12,953	112,492	2,544	41,415	2,904	1,708	20,931	7,016	1,435	330	180,397	.216
Rock	5,713,050	97,295	2,858,289	73,655	679,977	157,274	23,796	371,808	124,094	26,963	2,450	1,297,449	3.216
Rusk	317,143	7,942	106,163	3,822	30,337	12,687	1,030	8,405	2,881	971	35	142,870	.179
St. Croix	809,630	20,354	318,994	13,490	104,798	17,443	2,386	35,210	11,125	8,257	700	276,873	.456
Sauk	1,091,504	28,659	383,250	11,740	126,704	23,696	4,398	42,726	14,412	2,707	430	452,782	.615
Sawyer	207,656	6,663	60,344	3,014	18,730	8,648	849	(2,350)	(797)	1,620	260	110,675	.117
Shawano	826,484	21,841	255,319	7,771	88,130	17,814	2,242	41,545	14,036	3,041	340	374,405	.465
Sheboygan	3,661,562	75,647	1,781,221	34,582	558,173	82,837	16,973	136,500	46,639	23,026	1,745	904,219	2.061
Taylor	387,093	9,786	117,887	6,261	35,317	2,410	783	15,280	5,245	5,621	350	188,153	.218
Trempealeau	519,698	14,262	146,626	5,509	54,919	6,878	1,317	16,647	5,506	2,504	275	265,255	.293
Vernon	559,468	17,700	140,280	4,083	51,406	5,649	1,329	62,260	21,296	277	185	255,003	.315
Vilas	296,934	14,515	87,607	4,483	27,634	9,233	1,127	16,463	4,858	3,445	410	127,159	.167
Walworth	2,243,360	64,471	973,628	35,295	308,044	46,477	7,621	131,889	43,003	9,102	1,135	622,695	1.262
Washburn	251,542	6,093	83,643	3,700	30,881	3,224	751	5,332	1,768	143	480	115,527	.142
Washington	2,065,383	42,618	1,042,014	22,554	287,130	30,697	5,642	58,550	22,658	11,307	475	541,738	1.163
Waukesha	8,266,587	154,852	4,017,997	180,158	1,386,644	88,780	32,427	473,498	161,832	65,192	3,860	1,701,347	4.654
Waupaca	1,032,190	24,464	368,498	8,228	130,597	13,547	3,073	55,978	19,173	6,570	685	401,377	.581
Waushara	349,456	9,517	88,377	3,115	31,126	8,702	716	19,722	6,506	1,986	295	179,394	.197
Winnebago	5,639,578	97,031	3,160,088	68,982	815,614	60,660	26,133	214,919	72,100	58,646	1,395	1,064,010	3.175
Wood	2,903,468	52,784	1,517,546	34,133	332,324	22,869	8,153	127,298	26,579	27,077	380	754,325	1.635
State at Large	496,447	–	40,380	68	1,240	–	–	–	–	–	–	454,759	.279
Total	177,639,829	3,544,226	87,322,890	2,637,808	24,555,861	3,161,020	835,221	9,540,725	3,110,827	1,389,353	80,565	41,461,333	100.000

Table 5. **COUNTY SUMMARY OF STATE AIDS AND SHARED TAX PAYMENTS, FISCAL YEAR ENDING JUNE 30, 1960**

	Total Aids And Shared Taxes	Aids to Local Schools	Aids to Local Government	Aids to County Governments	State Taxes Shared	Per Cent To Total
Adams	879,874	276,860	261,976	245,237	95,801	.338
Ashland	1,988,524	769,272	340,149	364,078	515,025	.764
Barron	3,087,426	1,441,950	505,763	686,689	453,024	1.187
Bayfield	1,873,291	697,443	476,670	484,867	214,311	.720
Brown	6,911,807	1,045,738	954,430	873,801	4,037,938	2.657
Buffalo	1,304,879	487,092	201,373	421,157	195,257	.502
Burnett	1,283,126	517,511	305,191	359,059	101,365	.493
Calumet	995,726	154,956	213,127	195,952	431,691	.383
Chippewa	3,183,666	1,075,175	541,056	632,196	935,239	1.224
Clark	2,271,666	747,059	543,319	550,874	430,414	.873
Columbia	2,452,574	822,213	399,094	561,062	670,205	.943
Crawford	1,469,868	713,023	274,572	281,616	200,657	.565
Dane	12,410,341	2,533,989	1,663,188	2,031,627	6,181,537	4.770
Dodge	3,128,882	686,334	522,772	755,296	1,164,480	1.203
Door	1,261,418	327,997	293,404	312,366	327,651	.485
Douglas	4,655,898	1,449,990	873,557	854,741	1,477,610	1.790
Dunn	2,143,590	879,054	380,982	471,054	412,500	.824
Eau Claire	4,177,772	1,177,704	644,784	844,460	1,510,824	1.606
Florence	517,405	202,703	99,654	165,111	49,937	.199
Fond du Lac	3,882,812	841,810	510,256	863,909	1,666,837	1.493
Forest	1,120,636	467,191	204,893	364,614	83,938	.431
Grant	3,086,945	976,662	562,891	878,416	668,976	1.187
Green	1,566,578	432,957	314,833	374,611	444,177	.602
Green Lake	860,460	188,584	169,866	198,982	303,028	.331
Iowa	1,252,706	379,952	278,957	346,868	246,929	.482
Iron	869,154	281,632	168,612	209,096	209,814	.334
Jackson	1,807,926	800,289	316,690	511,211	179,736	.695
Jefferson	2,655,886	624,629	451,781	442,381	1,137,095	1.021
Juneau	1,645,072	640,630	339,299	421,858	243,285	.632
Kenosha	6,647,311	898,963	680,725	870,072	4,197,551	2.555
Kewaunee	861,203	199,140	188,502	229,395	244,166	.331
La Crosse	4,165,829	890,715	572,189	758,344	1,944,581	1.601
Lafayette	1,087,460	289,905	254,084	310,999	232,472	.418
Langlade	1,579,896	616,363	250,048	451,855	261,630	.607
Lincoln	1,514,155	380,112	302,920	360,529	470,594	.582
Manitowoc	3,862,655	607,380	610,395	654,902	1,989,978	1.485
Marathon	5,323,238	1,187,811	892,449	864,834	2,378,144	2.046
Marinette	2,910,416	908,474	532,826	623,897	845,219	1.119
Marquette	758,023	302,066	135,152	232,085	88,720	.291
Milwaukee	67,472,298	8,055,681	6,333,052	8,214,318	44,869,247	25.935
Monroe	2,074,393	838,265	350,263	495,530	390,335	.797
Oconto	2,077,758	845,708	433,724	458,126	340,200	.799
Oneida	1,652,430	395,905	358,695	409,110	488,720	.635
Outagamie	5,328,824	966,711	760,943	720,792	2,880,378	2.048
Ozaukee	2,777,023	329,902	351,391	189,017	1,906,713	1.067
Pepin	473,616	137,642	90,566	166,892	78,516	.182
Pierce	1,814,085	793,763	282,451	461,409	276,462	.697
Polk	2,837,926	1,447,951	458,590	605,854	325,531	1.091
Portage	2,209,243	501,264	447,858	509,634	750,487	.849
Price	1,546,556	671,750	303,781	318,143	252,882	.595
Racine	7,477,525	1,121,902	854,415	1,064,730	4,436,478	2.874
Richland	1,152,753	373,243	224,788	370,926	183,796	.443
Rock	7,290,101	1,771,323	832,032	920,279	3,766,467	2.802
Rusk	1,844,271	971,485	276,816	366,910	229,060	.709
St. Croix	2,076,782	838,459	359,443	387,234	491,646	.798
Sauk	2,188,691	533,822	449,869	602,664	602,336	.841
Sawyer	1,315,612	500,877	277,490	402,675	134,570	.506
Shawano	2,280,293	919,187	423,649	510,829	426,628	.877
Sheboygan	4,961,760	1,032,338	611,727	872,152	2,445,543	1.907
Taylor	1,480,960	580,961	333,684	385,415	180,900	.569
Trempealeau	1,965,171	779,127	298,410	632,571	255,063	.755
Vernon	1,769,304	573,768	367,159	568,954	259,423	.680
Vilas	834,235	117,760	287,454	266,647	162,374	.321
Walworth	2,930,822	608,409	429,217	541,226	1,351,970	1.126
Washburn	1,356,985	619,995	288,305	315,158	133,527	.522
Washington	2,327,047	414,279	328,727	337,249	1,246,792	.895
Waukesha	8,569,694	1,955,281	1,079,070	766,656	4,768,687	3.294
Waupaca	2,209,561	760,544	396,566	526,176	526,275	.849
Waushara	1,138,120	352,389	256,762	356,351	172,618	.437
Winnebago	6,555,139	1,240,088	762,637	864,303	3,688,111	2.520
Wood	3,653,020	639,155	616,893	691,367	1,705,605	1.404
State at Large	1,057,455			1,057,455		.407
Total	260,155,647	59,610,262	37,158,856	46,416,853	116,969,676	100.000

Table 6. **COUNTY SUMMARY OF STATE AIDS CLASSIFIED BY TYPE, FISCAL YEAR ENDING JUNE 30, 1960**

	Total Aids	Educational Aids	Welfare Aids	Highway Aids	Other Aids	Per Cent To Total
Adams	784,073	280,802	85,541	397,745	19,985	.548
Ashland	1,473,499	788,987	226,900	412,220	45,392	1.029
Barron	2,634,402	1,474,347	419,793	669,926	70,336	1.840
Bayfield	1,658,980	696,600	246,901	655,656	59,823	1.159
Brown	2,873,969	1,072,500	527,743	1,019,763	253,963	2.007
Buffalo	1,109,622	515,203	158,383	407,325	28,711	.775
Burnett	1,181,761	519,634	173,422	448,075	40,630	.825
Calumet	564,035	165,195	82,372	274,969	41,499	.394
Chippewa	2,248,427	1,086,073	337,142	740,360	84,852	1.570
Clark	1,841,252	758,430	265,460	729,529	87,833	1.286
Columbia	1,782,369	875,106	268,616	566,161	72,486	1.245
Crawford	1,269,211	717,458	160,854	360,980	29,919	.886
Dane	6,228,804	2,601,809	1,422,747	1,842,486	361,762	4.350
Dodge	1,964,402	727,679	389,071	732,963	114,689	1.372
Door	933,767	332,455	136,240	422,012	43,060	.652
Douglas	3,178,288	1,437,644	579,743	1,025,675	135,226	2.220
Dunn	1,731,090	887,909	212,027	579,851	51,303	1.209
Eau Claire	2,666,948	1,180,751	590,807	773,324	122,066	1.863
Florence	467,468	199,419	106,507	143,061	18,481	.326
Fond du Lac	2,215,975	855,597	542,706	685,529	132,143	1.548
Forest	1,036,698	472,150	251,674	291,231	21,643	.724
Grant	2,417,969	983,247	446,410	907,243	81,069	1.689
Green	1,122,401	467,590	160,804	438,864	55,143	.784
Green Lake	557,432	192,994	74,003	255,983	34,452	.389
Iowa	1,005,777	391,337	140,971	433,479	39,990	.702
Iron	659,340	279,252	105,309	224,071	50,708	.460
Jackson	1,628,190	801,056	316,347	454,400	56,387	1.137
Jefferson	1,518,791	635,705	231,053	545,310	106,723	1.061
Juneau	1,401,787	668,907	209,007	483,684	40,189	.979
Kenosha	2,449,760	917,372	629,061	700,197	203,130	1.711
Kewaunee	617,037	234,135	70,857	278,088	33,957	.431
La Crosse	2,221,248	904,410	541,028	646,742	129,068	1.551
Lafayette	854,988	308,398	126,750	382,733	37,107	.597
Langlade	1,318,266	643,771	242,511	362,688	69,296	.921
Lincoln	1,043,561	406,918	152,407	420,326	63,910	.729
Manitowoc	1,872,677	655,789	368,646	721,656	126,586	1.308
Marathon	2,945,094	1,211,543	388,133	1,163,087	182,331	2.057
Marinette	2,065,197	936,030	311,771	710,993	106,403	1.442
Marquette	669,303	307,936	88,021	252,081	21,265	.467
Milwaukee	22,603,051	7,844,195	7,055,102	6,235,682	1,468,072	15.786
Monroe	1,684,058	851,196	256,176	521,611	55,075	1.176
Oconto	1,737,558	855,865	213,846	611,059	56,788	1.213
Oneida	1,163,710	396,762	214,634	487,891	64,423	.813
Outagamie	2,448,446	1,007,325	399,201	877,195	164,725	1.710
Ozaukee	870,310	338,014	76,574	387,083	68,639	.608
Pepin	395,100	142,863	87,940	150,064	14,233	.276
Pierce	1,537,623	800,824	199,237	494,982	42,580	1.074
Polk	2,512,395	1,478,722	329,294	651,727	52,652	1.755
Portage	1,458,756	515,181	237,033	634,854	71,688	1.019
Price	1,293,674	668,133	149,130	428,251	48,160	.903
Racine	3,041,047	1,213,263	729,373	870,446	227,965	2.124
Richland	968,957	410,453	162,447	360,930	35,127	.677
Rock	3,523,634	1,788,821	605,958	921,835	207,020	2.461
Rusk	1,615,211	974,071	188,401	408,123	44,616	1.128
St. Croix	1,585,136	853,709	150,604	529,464	51,359	1.107
Sauk	1,586,355	580,966	323,390	604,111	77,888	1.108
Sawyer	1,181,042	502,232	217,811	417,890	43,109	.825
Shawano	1,853,665	938,795	259,624	588,581	66,665	1.295
Sheboygan	2,516,217	1,077,601	539,387	751,715	147,514	1.757
Taylor	1,300,060	609,796	185,795	467,108	37,361	.908
Trempealeau	1,710,108	790,562	335,610	537,997	45,939	1.194
Vernon	1,509,881	611,017	315,279	534,885	48,700	1.054
Vilas	671,861	117,019	98,291	421,103	35,448	.469
Walworth	1,578,852	646,984	304,694	519,398	107,776	1.103
Washburn	1,223,458	619,631	144,043	410,005	49,779	.854
Washington	1,080,255	424,700	147,954	413,289	94,312	.754
Waukesha	3,801,007	1,999,140	362,677	1,167,028	272,162	2.655
Waupaca	1,683,286	770,977	287,201	548,404	76,704	1.176
Waushara	965,502	382,630	146,493	403,581	32,798	.674
Winnebago	2,867,028	1,256,116	565,962	845,484	199,466	2.002
Wood	1,947,415	674,282	401,026	747,292	124,815	1.360
State at Large	1,057,455		1,057,455			.739
Total	143,185,971	60,733,983	28,535,380	46,509,534	7,407,074	100.000

Table 7. STATE AIDS PAID TO SCHOOLS AND COUNTIES FOR EDUCATION, FISCAL YEAR ENDING JUNE 30, 1960

	Total Aid For Education	Total Aid To Local Schools	Elementary, High School & Transport.	Voc. School Aid	Educational Aids Paid to County Treasurers							
					Total County	Superv. Teachers	Teacher Training	Disabled Children	Schools of Agric	Trans-portation	Childn's Home	Out of St. H.S. Aid
Adams	280,802	276,786	276,786	–	4,016	4,016	–	–	–	–	–	–
Ashland	788,987	767,920	759,604	8,316	21,067	–	21,067	–	–	–	–	–
Barron	1,474,347	1,441,470	1,432,828	8,642	32,877	10,085	22,792	–	–	–	–	–
Bayfield	696,600	690,563	690,563	–	6,037	6,037	–	–	–	–	–	–
Brown	1,072,500	1,045,738	1,036,143	9,595	26,762	6,044	–	18,822	–	1,896	–	–
Buffalo	515,203	487,092	487,092	–	28,111	5,861	22,250	–	–	–	–	–
Burnett	519,634	513,424	513,424	–	6,210	6,210	–	–	–	–	–	–
Calumet	165,195	154,956	153,924	1,032	10,239	5,650	–	4,589	–	–	–	–
Chippewa	1,086,073	1,074,083	1,068,657	5,426	11,990	11,990	–	–	–	–	–	–
Clark	758,430	741,814	741,814	–	16,616	12,079	–	4,537	–	–	–	–
Columbia	875,106	822,213	821,014	1,199	52,893	12,098	26,230	13,607	–	958	–	–
Crawford	717,458	713,018	711,867	1,151	4,440	4,440	–	–	–	–	–	–
Dane	2,601,809	2,533,989	2,518,309	15,680	67,820	25,735	–	38,725	–	3,360	–	–
Dodge	727,679	686,334	676,445	9,889	41,345	12,630	26,300	2,415	–	–	–	–
Door	332,455	327,979	322,394	5,585	4,476	4,476	–	–	–	–	–	–
Douglas	1,437,644	1,437,644	1,428,049	9,595	–	–	–	–	–	–	–	–
Dunn	887,909	879,054	876,899	2,155	8,855	8,855	–	–	–	–	–	–
Eau Claire	1,180,751	1,175,922	1,166,327	9,595	4,829	4,829	–	–	–	–	–	–
Florence	199,419	199,419	198,386	1,033	–	–	–	–	–	–	–	–
Fond du Lac	855,597	841,810	832,215	9,595	13,787	10,369	–	3,418	–	–	–	–
Forest	472,150	465,268	465,268	–	6,882	6,246	–	–	–	–	–	636
Grant	983,247	976,662	976,662	–	6,585	6,585	–	–	–	–	–	–
Green	467,590	432,957	432,273	684	34,633	8,841	20,100	5,480	–	–	–	212
Green Lake	192,994	188,584	188,584	–	4,410	4,410	–	–	–	–	–	–
Iowa	391,337	379,952	379,952	–	11,385	11,385	–	–	–	–	–	–
Iron	279,252	274,395	274,395	–	4,857	4,857	–	–	–	–	–	–
Jackson	801,056	795,755	795,755	–	5,301	5,301	–	–	–	–	–	–
Jefferson	635,705	624,629	606,330	18,299	11,076	5,890	–	5,186	–	–	–	–
Juneau	668,907	640,000	639,085	915	28,907	5,207	23,700	–	–	–	–	–
Kenosha	917,372	898,963	889,368	9,595	18,409	12,697	–	5,712	–	–	–	–
Kewaunee	234,135	199,140	199,140	–	34,995	4,836	24,800	5,359	–	–	–	–
La Crosse	904,410	890,715	881,120	9,595	13,695	5,146	–	8,349	–	200	–	–
Lafayette	308,398	289,905	289,905	–	18,493	12,089	–	5,277	–	438	–	689
Langlade	643,771	610,968	601,553	9,415	32,803	6,112	24,300	2,391	–	–	–	–
Lincoln	406,918	374,972	365,983	8,989	31,946	6,198	20,333	5,247	–	168	–	–
Manitowoc	655,789	607,380	589,012	18,368	48,409	4,642	32,250	10,677	–	840	–	–
Marathon	1,211,543	1,187,651	1,178,056	9,595	23,892	11,730	–	12,162	–	–	–	–
Marinette	936,030	899,510	889,915	9,595	36,520	6,192	24,552	5,776	–	–	–	–
Marquette	307,936	302,055	302,055	–	5,881	5,881	–	–	–	–	–	–
Milwaukee	7,844,195	7,751,372	7,686,248	65,124	92,823	11,921	–	68,580	–	5,682	6,640	–
Monroe	851,196	838,140	837,615	525	13,056	10,595	–	2,461	–	–	–	–
Oconto	855,865	843,990	843,563	427	11,875	4,289	–	6,614	–	972	–	–
Oneida	396,762	390,169	380,574	9,595	6,593	6,593	–	–	–	–	–	–
Outagamie	1,007,325	966,711	945,897	20,814	40,614	11,927	20,983	7,704	–	–	–	–
Ozaukee	338,014	329,902	320,932	8,970	8,112	5,806	–	2,306	–	–	–	–
Pepin	142,863	137,642	137,642	–	5,221	5,221	–	–	–	–	–	–
Pierce	800,824	793,763	793,763	–	7,061	6,266	–	–	–	–	–	795
Polk	1,478,722	1,447,529	1,447,529	–	31,193	6,572	20,984	3,391	–	246	–	–
Portage	515,181	501,189	491,594	9,595	13,992	6,848	–	7,120	–	24	–	–
Price	668,133	668,133	668,133	–	–	–	–	–	–	–	–	–
Racine	1,213,263	1,121,902	1,112,307	9,595	91,361	11,921	41,400	22,672	8,000	7,368	–	–
Richland	410,453	373,243	372,595	648	37,210	11,910	25,300	–	–	–	–	–
Rock	1,788,821	1,771,323	1,752,133	19,190	17,498	10,199	–	7,075	–	180	–	44
Rusk	974,071	968,053	968,053	–	6,018	6,018	–	–	–	–	–	–
St. Croix	853,709	838,459	838,459	–	15,250	6,553	–	8,697	–	–	–	–
Sauk	580,966	533,820	533,820	–	47,146	13,122	24,557	8,963	–	504	–	–
Sawyer	502,232	496,350	496,350	–	5,882	5,882	–	–	–	–	–	–
Shawano	938,795	918,804	918,804	–	19,991	9,809	–	9,300	–	882	–	–
Sheboygan	1,077,601	1,032,338	1,022,743	9,595	45,263	12,158	29,600	3,505	–	–	–	–
Taylor	609,796	580,238	580,238	–	29,558	6,708	22,850	–	–	–	–	–
Trempealeau	790,562	779,127	779,127	–	11,435	11,435	–	–	–	–	–	–
Vernon	611,017	573,768	573,768	–	37,249	10,955	26,294	–	–	–	–	–
Vilas	117,019	116,436	116,436	–	583	–	–	–	–	–	–	583
Walworth	646,984	608,409	608,276	133	38,575	12,681	–	25,894	–	–	–	–
Washburn	619,631	614,231	614,231	–	5,400	5,400	–	–	–	–	–	–
Washington	424,700	414,279	400,982	13,297	10,421	5,078	–	5,343	–	–	–	–
Waukesha	1,999,140	1,955,281	1,944,300	10,981	43,859	12,884	–	27,945	–	3,030	–	–
Waupaca	770,977	760,425	760,425	–	10,552	9,505	–	1,047	–	–	–	–
Waushara	382,630	352,379	352,379	–	30,251	6,120	18,250	5,377	–	504	–	–
Winnebago	1,256,116	1,240,088	1,211,304	28,784	16,028	9,806	–	5,646	–	576	–	–
Wood	674,282	637,258	618,069	19,189	37,024	10,676	23,000	3,348	–	–	–	–
Total	60,733,983	59,205,440	58,785,440	420,000	1,528,543	550,507	541,892	390,717	8,000	27,828	6,640	2,959

Table 8

STATE AIDS FOR PUBLIC WELFARE PAID TO THE COUNTY, FISCAL YEAR ENDING JUNE 30, 1960

	Total Welfare Aids	Old Age Assistance	Aid To Dependent Children	County Insane Asylums	County T.B. Sanatoria	County Welfare Admin.	Other Welfare Aids	Aid For The Blind	Aid For The Disabled	County Nurses Aid
Adams	85,541	36,781	15,863	15,551	3,906	5,151	1,624	1,665	4,083	917
Ashland	226,900	78,038	48,843	52,756	9,513	11,191	15,494	2,921	7,144	1,000
Barron	419,793	185,218	80,538	57,139	7,782	16,302	48,815	1,978	21,021	1,000
Bayfield	246,901	114,452	31,118	27,460	7,617	8,640	45,677	1,762	9,342	833
Brown	527,743	133,819	114,608	177,957	44,624	33,333	2,387	4,490	15,525	1,000
Buffalo	158,383	61,500	27,480	39,410	6,114	5,767	12,339	164	4,609	1,000
Burnett	173,422	72,665	40,000	25,445	1,401	7,085	21,211	1,024	4,008	583
Calumet	82,372	25,568	16,449	30,303	1,623	6,152	65	352	1,860	–
Chippewa	337,142	128,544	58,937	111,023	6,726	15,519	1,395	3,783	10,215	1,000
Clark	265,460	104,782	34,371	90,435	5,634	9,229	10,876	1,563	7,570	1,000
Columbia	268,616	85,851	55,916	100,394	6,006	8,649	154	3,176	7,470	1,000
Crawford	160,854	70,699	32,073	28,266	4,227	6,118	10,146	4,749	4,576	–
Dane	1,422,747	487,984	425,191	311,975	46,610	86,020	8,424	15,371	40,172	1,000
Dodge	389,071	132,963	72,187	129,734	12,117	23,624	25	5,478	11,943	1,000
Door	136,240	48,649	31,781	34,697	6,165	7,415	2,595	941	2,997	1,000
Douglas	579,743	191,258	116,664	144,754	16,596	28,173	51,653	4,662	24,983	1,000
Dunn	212,027	96,796	32,967	52,348	6,118	12,322	1,546	1,728	7,202	1,000
Eau Claire	590,807	245,690	111,994	104,296	13,236	28,222	56,663	4,077	25,629	1,000
Florence	106,507	26,919	12,570	8,141	1,731	4,630	51,355	–	411	750
Fond du Lac	542,706	209,356	101,256	159,627	9,894	31,165	2,278	9,746	18,384	1,000
Forest	251,674	60,482	42,490	21,336	3,720	7,669	108,640	3,650	2,687	1,000
Grant	446,410	200,395	88,007	72,199	4,485	22,525	32,381	4,441	20,977	1,000
Green	160,804	49,748	29,703	58,248	4,563	7,335	–	4,784	5,423	1,000
Green Lake	74,003	22,373	15,219	25,935	2,133	4,552	–	843	1,948	1,000
Iowa	140,971	62,221	22,329	38,524	5,361	8,380	41	1,940	1,288	887
Iron	105,309	36,209	20,604	28,766	7,020	6,535	–	1,071	4,104	1,000
Jackson	316,347	105,867	75,733	34,671	2,460	11,078	71,627	5,203	9,708	–
Jefferson	231,053	58,553	38,819	103,686	5,769	12,147	2,042	1,295	7,742	1,000
Juneau	209,007	84,633	44,036	45,307	2,988	8,830	11,054	1,497	9,662	1,000
Kenosha	629,061	236,550	158,747	143,320	33,366	33,338	2,834	4,517	15,389	1,000
Kewaunee	70,857	21,781	9,915	28,405	930	5,226	–	247	3,353	1,000
La Crosse	541,028	212,806	104,785	140,846	16,785	26,316	21,666	5,482	11,342	1,000
Lafayette	126,750	63,167	27,075	22,209	2,121	6,812	161	2,487	1,718	1,000
Langlade	242,511	102,368	46,463	45,169	7,974	11,515	18,572	1,396	8,054	1,000
Lincoln	152,407	74,193	15,561	40,876	6,069	7,980	279	1,874	4,575	1,000
Manitowoc	368,646	99,684	68,038	136,677	32,628	18,354	77	3,441	8,747	1,000
Marathon	388,133	102,259	57,342	179,271	19,728	17,092	196	1,778	9,467	1,000
Marinette	311,771	100,182	91,136	74,624	11,173	14,733	321	4,925	13,677	1,000
Marquette	88,021	40,456	10,882	19,158	3,399	4,217	6,197	840	2,872	–
Milwaukee	7,055,102	1,658,196	2,033,187	2,460,036	243,567	410,906	56,642	63,686	128,882	–
Monroe	256,176	89,647	66,051	70,073	3,573	12,471	2,807	2,831	7,723	1,000
Oconto	213,846	72,680	45,007	58,309	11,250	12,462	3,284	3,368	6,486	1,000
Oneida	214,634	81,078	62,668	38,957	4,734	12,361	160	3,413	10,263	1,000
Outagamie	399,201	68,727	97,538	145,156	42,354	22,280	10,081	3,990	8,075	1,000
Ozaukee	76,574	13,983	14,480	31,838	4,266	5,953	–	260	4,794	1,000
Pepin	87,940	39,447	13,437	14,197	2,412	5,194	9,583	299	2,371	1,000
Pierce	199,237	96,604	25,127	40,305	396	10,462	18,261	1,809	6,273	–
Polk	329,294	143,147	62,507	38,414	5,325	12,722	48,909	5,301	11,969	1,000
Portage	237,033	94,952	33,328	67,890	14,331	15,144	18	2,374	7,996	1,000
Price	149,130	67,006	22,147	38,265	2,913	7,317	2,307	471	7,704	1,000
Racine	729,373	165,906	209,422	259,592	35,132	39,055	2,586	4,418	12,262	1,000
Richland	162,447	70,263	33,945	38,252	2,352	8,943	–	2,445	5,247	1,000
Rock	605,958	183,487	159,836	172,380	40,339	24,728	1,012	5,001	18,175	1,000
Rusk	188,401	84,402	36,960	40,558	1,467	9,353	7,743	747	6,254	917
St. Croix	150,604	63,564	18,057	51,246	2,712	9,483	292	1,000	3,250	1,000
Sauk	323,390	115,167	70,380	98,658	5,745	14,020	–	4,990	13,430	1,000
Sawyer	217,811	64,740	57,999	21,883	8,730	10,706	46,887	2,329	3,537	1,000
Shawano	259,624	92,207	49,078	68,049	5,043	17,641	15,198	3,378	8,030	1,000
Sheboygan	539,387	162,542	92,292	179,168	45,258	34,859	557	4,559	19,152	1,000
Taylor	185,795	90,411	25,063	37,687	3,180	5,947	19,119	1,214	2,174	1,000
Trempealeau	335,610	153,075	35,164	76,130	8,562	9,499	40,018	2,724	9,438	1,000
Vernon	315,279	145,088	53,401	59,311	2,580	8,444	31,269	3,988	11,115	83
Vilas	98,291	35,107	22,796	13,951	5,382	4,730	11,735	1,347	3,243	–
Walworth	304,694	74,308	61,479	128,400	10,164	18,428	–	1,840	9,075	1,000
Washburn	144,043	66,715	16,452	24,182	4,677	10,116	16,040	1,245	3,783	833
Washington	147,954	32,257	24,013	65,553	4,836	13,242	–	1,183	5,870	1,000
Waukesha	362,677	104,716	53,051	141,833	12,876	35,933	254	2,787	10,227	1,000
Waupaca	287,201	119,301	52,927	74,607	12,663	10,857	1,160	2,166	12,520	1,000
Waushara	146,493	65,693	16,473	28,038	2,361	7,853	13,579	2,195	9,301	1,000
Winnebago	565,962	145,167	117,254	217,315	26,913	27,814	1,117	8,964	20,418	1,000
Wood	401,026	159,553	78,762	107,404	8,469	19,672	3,476	3,654	19,036	1,000
State at Large	1,057,455	–	–	567,285	490,170	–	–	–	–	–
Total	28,535,380	8,890,595	6,187,971	8,435,860	1,465,044	1,457,936	984,904	271,317	779,950	61,803

Table 9. **STATE AID ALLOTMENT FOR PUBLIC HIGHWAYS FROM MOTOR VEHICLE TAXES, FISCAL YEAR ENDING JUNE 30, 1960**

	Total Highway Aids	AIDS PAID TO MUNICIPALITIES					AIDS PAID TO COUNTIES		
		Total Local	Roads and Streets		Connecting Streets	Swing Lift Bridges	Total County	Basic and Bond Redempt.	Supplemental
			Basic	Supplemental					
Adams	397,745	246,593	59,684	186,909	–	–	151,152	47,046	104,106
Ashland	412,220	301,196	65,437	233,664	2,095	–	111,024	34,556	76,468
Barron	669,926	441,651	94,372	346,054	1,225	–	228,275	71,051	157,224
Bayfield	655,656	447,733	108,339	339,394	–	–	207,923	64,716	143,207
Brown	1,019,763	717,183	122,013	555,215	8,665	31,290	302,580	94,178	208,402
Buffalo	407,325	176,155	37,966	138,189	–	–	231,170	120,164	111,006
Burnett	448,075	284,473	67,862	216,611	–	–	163,602	50,921	112,681
Calumet	274,969	175,220	36,836	138,384	–	–	99,749	31,047	68,702
Chippewa	740,360	467,282	97,311	366,706	3,265	–	273,078	84,996	188,082
Clark	729,529	479,364	110,152	368,212	1,000	–	250,165	77,864	172,301
Columbia	566,161	331,682	63,995	263,492	4,195	–	234,479	72,982	161,497
Crawford	360,980	248,190	47,521	199,854	815	–	112,790	35,106	77,684
Dane	1,842,486	1,308,170	229,889	1,073,021	5,260	–	534,316	166,306	368,010
Dodge	732,963	412,914	81,565	324,894	6,455	–	320,049	99,616	220,433
Door	422,012	253,872	52,544	200,568	760	–	168,140	52,334	115,806
Douglas	1,025,675	787,254	146,986	632,623	7,645	–	238,421	74,209	164,212
Dunn	579,851	333,969	69,714	261,810	2,445	–	245,882	76,531	169,351
Eau Claire	773,324	532,156	97,543	432,063	2,550	–	241,168	75,064	166,104
Florence	143,061	90,069	23,204	66,865	–	–	52,992	16,494	36,498
Fond du Lac	685,529	384,107	72,676	303,671	7,760	–	301,422	93,818	207,604
Forest	291,231	188,564	44,506	144,058	–	–	102,667	31,955	70,712
Grant	907,243	488,424	98,475	387,804	2,145	–	418,819	233,670	185,149
Green	438,864	264,522	51,774	210,213	2,535	–	174,342	54,264	120,078
Green Lake	255,983	137,457	25,124	111,173	1,160	–	118,526	36,891	81,635
Iowa	433,479	243,519	49,059	193,600	860	–	189,960	59,125	130,835
Iron	224,071	148,517	33,851	114,091	575	–	75,554	23,516	52,038
Jackson	454,400	281,851	65,753	215,213	885	–	172,549	53,706	118,843
Jefferson	545,310	352,683	65,014	280,084	7,585	–	192,627	59,955	132,672
Juneau	483,684	306,808	67,037	238,406	1,365	–	176,876	55,053	121,823
Kenosha	700,197	482,780	81,345	395,880	5,555	–	217,417	67,671	149,746
Kewaunee	278,088	158,367	34,354	122,543	1,470	–	119,721	37,263	82,458
La Crosse	646,742	449,354	77,805	365,404	6,145	–	197,388	61,437	135,951
Lafayette	382,733	221,998	48,531	173,467	–	–	160,735	50,029	110,706
Langlade	362,688	203,946	43,356	158,340	2,250	–	158,742	49,409	109,333
Lincoln	420,326	259,360	52,265	203,040	4,055	–	160,966	50,101	110,865
Manitowoc	721,656	489,094	96,023	372,406	4,000	16,665	232,562	72,385	160,177
Marathon	1,163,087	718,578	152,127	562,636	3,815	–	444,509	138,354	306,155
Marinette	710,993	466,036	103,579	360,247	2,210	–	244,957	76,243	168,714
Marquette	252,081	116,632	25,196	91,436	–	–	135,449	42,159	93,290
Milwaukee	6,235,682	5,217,276	808,503	4,306,868	46,240	55,665	1,018,406	316,980	701,426
Monroe	521,611	300,050	65,300	232,515	2,235	–	221,561	68,961	152,600
Oconto	611,059	387,243	88,253	298,370	620	–	223,816	69,663	154,153
Oneida	487,891	314,192	74,329	238,298	1,565	–	173,699	54,064	119,635
Outagamie	877,195	603,016	106,465	489,256	7,295	–	274,179	85,338	188,841
Ozaukee	387,083	287,264	37,486	247,033	2,745	–	99,819	31,069	68,750
Pepin	150,064	77,940	16,032	61,908	–	–	72,124	22,449	49,675
Pierce	494,982	243,780	51,298	191,712	770	–	251,202	135,353	115,849
Polk	651,727	411,972	87,477	324,495	–	–	239,755	74,624	165,131
Portage	634,854	378,102	80,257	295,130	2,715	–	256,752	79,914	176,838
Price	428,251	272,900	61,531	210,299	1,070	–	155,351	48,353	106,998
Racine	870,446	632,399	106,480	503,761	9,130	13,028	238,047	74,092	163,955
Richland	360,930	194,601	43,218	150,288	1,095	–	166,329	51,770	114,559
Rock	921,835	636,853	121,940	503,903	11,010	–	284,982	88,701	196,281
Rusk	408,123	248,443	53,052	194,521	870	–	159,680	49,701	109,979
St. Croix	529,464	312,341	65,580	245,181	1,580	–	217,123	67,580	149,543
Sauk	604,111	376,318	73,618	299,390	3,310	–	227,793	70,901	156,892
Sawyer	417,890	255,179	61,972	193,207	–	–	162,711	50,644	112,067
Shawano	588,581	363,145	78,101	283,764	1,280	–	225,436	70,167	155,269
Sheboygan	751,715	470,065	82,623	381,593	5,550	299	281,650	87,664	193,986
Taylor	467,108	302,099	69,532	232,012	555	–	165,009	51,359	113,650
Trempealeau	537,997	256,417	55,208	201,209	–	–	281,580	153,762	127,818
Vernon	534,885	323,719	71,712	250,732	1,275	–	211,166	65,726	145,440
Vilas	421,103	258,714	64,217	194,497	–	–	162,389	50,544	111,845
Walworth	519,398	328,035	58,235	261,805	7,995	–	191,363	59,562	131,801
Washburn	410,005	263,757	57,624	205,638	495	–	146,248	45,520	100,728
Washington	413,289	238,786	47,521	188,110	3,155	–	174,503	54,314	120,189
Waukesha	1,167,028	823,685	100,369	717,861	5,455	–	343,343	106,866	236,477
Waupaca	548,404	325,324	65,428	257,111	2,785	–	223,080	69,434	153,646
Waushara	403,581	226,768	50,753	176,015	–	–	176,813	55,033	121,780
Winnebago	845,484	596,758	103,642	470,948	9,115	13,053	248,726	77,416	171,310
Wood	747,292	504,636	97,999	402,192	4,445	–	242,656	75,527	167,129
Total	46,509,534	30,829,500	5,906,538	24,557,862	235,100	130,000	15,680,034	5,155,236	10,524,798

Table 10. **OTHER MISCELLANEOUS STATE AIDS PAID DURING THE FISCAL YEAR ENDING JUNE 30, 1960**

	Total Other Aids	School Aid	Aids to Municipalities				Aids to Counties				
		Forest Crop	Total Local	Forest Crop	Airport	Highway Privilege	Total County	Forest Crop	County Forest	County Fair	Airport
Adams	19,985	74	15,383	74	–	15,309	4,528	36	–	4,492	–
Ashland	45,392	1,352	38,953	1,352	9,241	28,360	5,087	676	3,222	1,189	–
Barron	70,336	480	64,112	480	–	63,632	5,744	241	1,157	4,346	–
Bayfield	59,823	6,880	28,937	6,880	–	22,057	24,006	3,440	16,262	4,304	–
Brown	253,963	–	237,247	–	–	237,247	16,716	–	–	6,293	10,423
Buffalo	28,711	–	25,218	–	–	25,218	3,493	–	–	3,493	–
Burnett	40,630	4,087	20,718	4,087	–	16,631	15,825	2,044	10,007	3,774	–
Calumet	41,499	–	37,907	–	–	37,907	3,592	–	–	3,592	–
Chippewa	84,852	1,092	73,774	1,092	–	72,682	9,986	545	2,609	6,832	–
Clark	87,833	5,245	63,955	5,245	–	58,710	18,633	2,623	13,076	2,934	–
Columbia	72,486	–	67,412	–	–	67,412	5,074	–	–	5,074	–
Crawford	29,919	5	26,382	5	–	26,377	3,532	4	–	3,528	–
Dane	361,762	–	355,018	–	5,153	349,865	6,744	–	–	6,744	–
Dodge	114,689	–	109,858	–	–	109,858	4,831	–	–	4,831	–
Door	43,060	18	39,532	18	–	39,514	3,510	8	–	3,502	–
Douglas	135,226	12,346	86,303	12,346	–	73,957	36,577	6,173	24,520	5,884	–
Dunn	51,303	–	47,013	–	–	47,013	4,290	–	–	4,290	–
Eau Claire	122,066	1,782	112,628	1,782	8,300	102,546	7,656	890	4,350	2,416	–
Florence	18,481	3,284	9,585	3,284	–	6,301	5,612	1,641	3,562	409	–
Fond du Lac	132,143	–	126,149	–	–	126,149	5,994	–	–	5,451	543
Forest	21,643	1,923	16,329	1,923	–	14,406	3,391	961	1,070	1,360	–
Grant	81,069	–	74,467	–	–	74,467	6,602	–	–	6,602	–
Green	55,143	–	50,311	–	–	50,311	4,832	–	–	4,832	–
Green Lake	34,452	–	32,409	–	–	32,409	2,043	–	–	2,043	–
Iowa	39,990	–	35,438	–	–	35,438	4,552	–	–	4,552	–
Iron	50,708	7,237	20,095	7,237	–	12,858	23,376	3,619	17,161	2,596	–
Jackson	56,387	4,534	34,839	4,534	–	30,305	17,014	2,267	11,295	3,452	–
Jefferson	106,723	–	99,098	–	7,500	91,598	7,625	–	–	7,625	–
Juneau	40,189	630	32,491	630	–	31,861	7,068	317	1,541	5,210	–
Kenosha	203,130	–	197,945	–	22,322	175,623	5,185	–	–	5,185	–
Kewaunee	33,957	–	30,135	–	–	30,135	3,822	–	–	3,822	–
La Crosse	129,068	–	122,835	–	–	122,835	6,233	–	–	6,233	–
Lafayette	37,107	–	32,086	–	–	32,086	5,021	–	–	5,021	–
Langlade	69,296	5,395	46,102	5,395	1,856	38,851	17,799	2,697	12,331	2,771	–
Lincoln	63,910	5,140	43,560	5,140	873	37,547	15,210	2,570	9,700	2,940	–
Manitowoc	126,586	–	121,301	–	923	120,378	5,285	–	–	5,285	–
Marathon	182,331	160	173,871	160	11,573	162,138	8,300	79	–	8,221	–
Marinette	106,403	8,964	66,790	8,964	–	57,826	30,649	4,481	22,305	3,863	–
Marquette	21,265	11	18,520	11	–	18,509	2,734	6	–	2,728	–
Milwaukee	1,468,072	*304,309	1,115,776	–	–	1,115,776	47,987	–	–	1,831	46,156
Monroe	55,075	125	50,213	125	–	50,088	4,737	64	302	4,371	–
Oconto	56,788	1,718	46,481	1,718	–	44,763	8,589	859	4,038	3,692	–
Oneida	64,423	5,736	44,503	5,736	–	38,767	14,184	2,869	8,051	3,264	–
Outagamie	164,725	–	157,927	–	–	157,927	6,798	–	–	5,320	1,478
Ozaukee	68,639	–	64,127	–	–	64,127	4,512	–	–	4,512	–
Pepin	14,233	–	12,626	–	–	12,626	1,607	–	–	1,607	–
Pierce	42,580	–	38,671	–	–	38,671	3,909	–	–	3,909	–
Polk	52,652	422	46,618	422	2,332	43,864	5,612	212	991	4,409	–
Portage	71,688	75	69,756	75	2,898	66,783	1,857	38	–	1,819	–
Price	48,160	3,617	30,881	3,617	–	27,264	13,662	1,808	8,746	3,108	–
Racine	227,965	–	222,016	–	–	222,016	5,949	–	–	5,949	–
Richland	35,127	–	30,187	–	–	30,187	4,940	–	–	4,940	–
Rock	207,020	–	195,179	–	–	195,179	11,841	–	–	6,381	5,460
Rusk	44,616	3,432	28,373	3,432	–	24,941	12,811	1,715	8,342	2,754	–
St. Croix	51,359	–	47,102	–	–	47,102	4,257	–	–	4,257	–
Sauk	77,888	2	73,551	2	–	73,549	4,335	–	–	4,335	–
Sawyer	43,109	4,527	22,311	4,527	–	17,784	16,271	2,264	11,211	2,796	–
Shawano	66,665	383	60,504	383	–	60,121	5,778	191	–	5,587	–
Sheboygan	147,514	–	141,662	–	–	141,662	5,852	–	–	5,852	–
Taylor	37,361	723	31,585	723	–	30,862	5,053	362	1,647	3,044	–
Trempealeau	45,939	–	41,993	–	–	41,993	3,946	–	–	3,946	–
Vernon	48,700	–	43,440	–	–	43,440	5,260	–	–	5,260	–
Vilas	35,448	1,324	28,740	1,324	7,808	19,608	5,384	663	3,176	1,545	–
Walworth	107,776	–	101,182	–	–	101,182	6,594	–	–	6,594	–
Washburn	49,779	5,764	24,548	5,764	–	18,784	19,467	2,881	14,175	2,411	–
Washington	94,312	–	89,941	–	8,680	81,261	4,371	–	–	4,371	–
Waukesha	272,162	–	255,385	–	–	255,385	16,777	–	–	5,457	11,320
Waupaca	76,704	119	71,242	119	6,272	64,851	5,343	59	–	5,284	–
Waushara	32,798	10	29,994	10	–	29,984	2,794	6	–	2,788	–
Winnebago	199,466	–	165,879	–	–	165,879	33,587	–	–	4,391	29,196
Wood	124,815	1,897	112,257	1,897	–	110,360	10,661	948	3,795	5,918	–
Total	7,407,074	404,822	6,329,356	100,513	95,731	6,133,112	672,896	50,257	218,642	299,421	104,576

* Milwaukee County is Highway Privilege Tax

Table 11. **COUNTY AND STATE ASSESSMENT AS DETERMINED BY THE WISCONSIN DEPARTMENT OF TAXATION FOR 1960**

County	All Property	Real Estate	Personal Property	Per Cent to Total of All Property
Adams	28,970,900	26,091,400	2,879,500	0.154
Ashland	42,846,680	36,425,400	6,421,280	0.227
Barron	126,701,720	102,714,900	23,986,820	0.672
Bayfield	33,281,845	28,427,700	4,854,145	0.177
Brown	627,811,780	536,393,800	91,417,980	3.332
Buffalo	47,735,855	37,351,300	10,384,555	0.253
Burnett	27,969,740	23,197,300	4,772,440	0.148
Calumet	99,563,180	81,167,700	18,395,480	0.528
Chippewa	148,616,010	124,260,300	24,355,710	0.789
Clark	108,037,400	83,003,400	25,034,000	0.573
Columbia	172,370,380	147,370,400	24,999,980	0.915
Crawford	51,101,780	40,427,900	10,673,880	0.271
Dane	1,112,097,000	954,388,900	157,708,100	5.902
Dodge	263,312,140	214,652,600	48,659,540	1.397
Door	115,632,570	101,641,800	13,990,770	0.614
Douglas	128,586,025	111,718,700	16,867,325	0.682
Dunn	84,704,480	69,666,800	15,037,680	0.450
Eau Claire	234,616,250	195,336,500	39,279,750	1.245
Florence	9,958,775	8,878,000	1,080,775	0.053
Fond du Lac	311,948,970	260,643,800	51,305,170	1.655
Forest	19,863,675	17,289,100	2,574,575	0.105
Grant	176,376,205	147,768,100	28,608,105	0.936
Green	134,924,760	109,103,700	25,821,060	0.716
Green Lake	77,693,940	65,845,000	11,848,940	0.412
Iowa	85,747,415	68,747,800	16,999,615	0.455
Iron	29,234,780	19,774,300	9,460,480	0.155
Jackson	43,082,230	34,188,900	8,893,330	0.229
Jefferson	235,037,910	196,104,100	38,933,810	1.247
Juneau	57,645,115	49,693,700	7,951,415	0.306
Kenosha	495,981,375	440,880,600	55,100,775	2.632
Kewaunee	79,139,470	62,889,200	16,250,270	0.420
La Crosse	327,770,435	277,779,600	49,990,835	1.739
Lafayette	91,734,690	74,722,500	17,012,190	0.487
Langlade	60,355,985	48,874,600	11,481,385	0.320
Lincoln	82,835,110	65,033,000	17,802,110	0.440
Manitowoc	343,652,820	278,027,900	65,624,920	1.824
Marathon	362,017,795	291,616,000	70,401,795	1.921
Marinette	130,131,265	109,525,900	20,605,365	0.691
Marquette	33,078,790	28,935,400	4,143,390	0.176
Milwaukee	5,822,329,400	4,863,557,800	958,771,600	30.897
Monroe	90,169,385	73,447,400	16,721,985	0.479
Oconto	83,590,855	67,019,500	16,571,355	0.444
Oneida	143,736,870	127,703,900	16,032,970	0.763
Outagamie	489,855,550	427,993,300	61,862,250	2.599
Ozaukee	229,474,600	202,159,350	27,315,250	1.218
Pepin	23,447,020	19,277,800	4,169,220	0.124
Pierce	76,998,010	63,762,300	13,235,710	0.409
Polk	85,460,035	67,634,800	17,825,235	0.454
Portage	120,561,420	102,910,600	17,650,820	0.640
Price	44,428,565	35,605,300	8,823,265	0.236
Racine	727,436,600	625,653,300	101,783,300	3.860
Richland	64,290,200	52,488,700	11,801,500	0.341
Rock	565,563,290	480,850,300	84,712,990	3.001
Rusk	41,260,620	31,117,200	10,143,420	0.219
St. Croix	110,490,650	92,821,400	17,669,250	0.586
Sauk	152,334,620	128,577,800	23,756,820	0.808
Sawyer	37,776,380	33,078,400	4,697,980	0.200
Shawano	110,866,565	90,480,900	20,385,665	0.588
Sheboygan	395,873,110	328,198,000	67,675,110	2.101
Taylor	49,380,715	36,151,200	13,229,515	0.262
Trempealeau	72,659,560	57,423,800	15,235,760	0.386
Vernon	89,426,450	71,311,600	18,114,850	0.475
Vilas	76,945,905	70,900,600	6,045,305	0.408
Walworth	330,820,420	297,591,200	33,229,220	1.756
Washburn	31,619,105	26,144,200	5,474,905	0.168
Washington	229,772,600	193,257,600	36,515,000	1.219
Waukesha	890,612,450	803,748,950	86,863,500	4.726
Waupaca	128,216,925	102,579,100	25,637,825	0.680
Waushara	57,400,640	49,989,200	7,411,440	0.305
Winnebago	556,328,920	479,502,300	76,826,620	2.952
Wood	272,956,440	230,332,200	42,624,240	1.448
TOTAL	18,844,251,120	15,903,828,000	2,940,423,120	100.000

Total state aids and shared taxes paid to each county and its municipalities and schools per dollar of general property tax levied in each county for the fiscal year ending June 30, 1960.

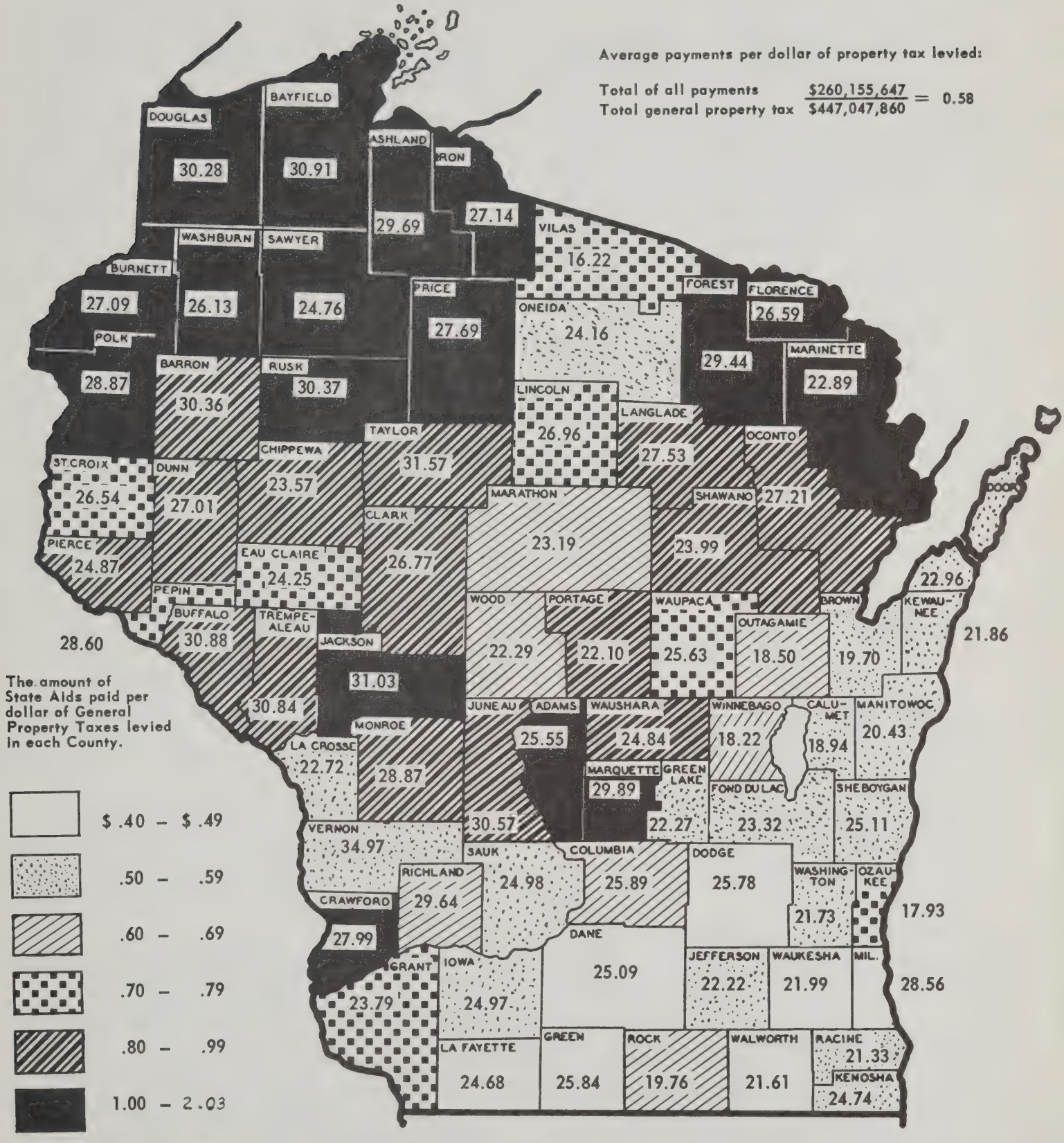

Figures in counties show average full value property tax rate in mills. State average 24.92 mills

336.29
W754b

WISCONSIN DEPARTMENT OF TAXATION

Bulletin No. 561 October, 1961

TAXES and AIDS 1961

The system of numbering department publications has changed. The first digit of this bulletin number (5) represents the *Taxes and Aids* series. The next two digits (61) indicate the current fiscal year of the data it contains. The material in this series of bulletins has been essentially comparable since 1901.

Table 1. Taxes of the State. The various types of taxes are grouped into 7 major categories. Whenever a tax source is shared with two or more political subdivisions of government, the amount shared is extended under the appropriate column, e.g. School, Local, County or State.

The *general property taxes* are abstracted from the local tax rolls and reported by the municipal clerk in his *Statement of Taxes and Indebtedness.* Property taxes comprise roughly one-half of all tax revenues. The state's share of the general property tax is limited by law to a .2 mill levy for the forestry fund.

The *income tax* is the second most important source of revenue. After setting aside the teachers' retirement fund and reservations for the school aids together with the prorated cost of income tax administration, the remaining revenue is divided as follows: 50% to the municipality, 10% to the county and 40% to the state general fund. The surtaxes are all retained by the state.

The *motor vehicle tax* group comprises the third major tax source. This source of revenue is earmarked for highway purposes. A portion of the vehicle registration fees are shared with the municipality in which the vehicle is registered. The amount so distributed has always been classified in table No. 2 as the *Highway Privilege Tax,* a state aid.

Under *special sales taxes* are found all those taxes whose yield is based on the sale of specific commodities or services. The receipts tabulated include state license fees as well as excise tax. All local license fees have been omitted since the collection data is not readily available.

The first 6 items of the *public utility taxes* consist of ad valorem levies while taxes on the last 4 items are levied on gross revenues. The amount shared with the schools is an approximate figure since the actual amount paid by the village and town board to the school district cannot be readily determined.

The receipts from the *inheritance and gift tax* group are summarized from the quarterly remittances made by the county treasurer. Seven and one-half per cent of the normal inheritance tax is shared with the county. The collections shown are net, after deduction of certain costs such as the fees received by the public administrators, appraisal fees, etc.

The *Grand Total* of all taxes is adjusted by some five transfers as shown at the foot of Table 1. These transfers are described as follows:

(a) *City school debt,* tuition, etc., is a property tax levied in some cities for the service of school indebtedness and special tuition. The amount shown is included in the property tax figure at the head of the *local* column and is transferred at line (a) to the *school* column for purposes of a more rational classification.

(b) *High School Tuition* is generally found in towns having area not within a high school district. The amount placed on the local tax roll is included in the property tax figure at the head of the *local* column and is transferred on line (b) to the *School Column.*

(c) *High School Transportation* shown herein is only the amount levied in territory not within an operating high school district. Like the tuition, it is certified by the county clerk for collection as a local tax. The amount so certified is transferred at line (c) to the *school* column.

(d) *County school taxes* are levied for supervising teachers and for payment of school aids. The amount levied is included in the property tax figure at the head of the *county* column and is transferred at line (d) for purposes of more functional classification.

(e) *State aids* are payments made by the state out of its sundry tax sources shown in the column headed *state* and paid to the various political subdivisions as detailed in *Table 2.*

The *Grand Total Adjusted* indicates that about 34% of all taxes are levied for schools, 26% for municipal purposes, 19% for county purposes and 21% for state purposes.

Table 3. The amount of taxes shared by the state is summarized in detail for each county. Generally, the taxes are collected by the state and the amount shared is based on a statutory formula. In the right hand column each county total is expressed as a percent to total.

Table 4. This is a companion to *Table 3* and shows that portion of state collected taxes being retained by the state for its own use or from which the state will pay state aids shown in *Table 2*. The right hand column again expresses each county figure as a per cent of the total.

Table 5. This table is a summary of all state aids and shared taxes shown in *Tables 2 and 3* amounting to $276,193,517. This sum is approximately 57% of the total general property tax levy in Wisconsin.

Table 6. In this table the state aids from *Table 2* are summarized by county in which payment is received.

Tables 7, 8, 9 and 10 show greater detail on the type and amount of state aid paid in each county.

Table 11. This table presents the full valuation of all taxable real and personal property as determined on May 1, 1961. The total is known as the state assessment.

The outline map on the back page indicates the amount of state aids and shared taxes paid per dollar of general property taxes levied for all purposes in each county.

Table 1. **TAX LEVIES OF THE STATE AND ALL ITS POLITICAL SUBDIVISIONS, FISCAL YEAR ENDING JUNE 30, 1961**

Type of Tax	School	Local	County	State	Total	% to Total
Total General Property Taxes	$219,090,260	$135,456,126	$123,123,076	$ 3,712,821	$481,382,283	50.551
Per Cent to Total as Levied	45.51	28.14	25.58	.77	100.00	
Total Income Taxes	–	72,372,252	14,507,772	114,396,211	201,276,235	21.136
Normal Tax on Individuals	–	–	–	–	119,775,087	12.578
Normal Tax on Corporations	–	72,372,252	14,507,772	89,836,794	56,832,488	5.968
Mass Transportation Tax	–	–	–	–	109,243	.012
20% Surtax on Individuals	–	–	–	21,052,081	21,052,081	2.210
All Expired Surtaxes	–	–	–	3,507,336	3,507,336	.368
Total Motor Vehicle Taxes	–	–	–	120,022,995	120,022,995	12.604
Motor Fuel	–	–	–	75,185,675	75,185,675	7.896
Vehicle Registration	–	–	–	42,625,350	42,625,350	4.476
Motor Carrier Fees	–	–	–	553,669	553,669	.058
Drivers Licenses	–	–	–	1,525,285	1,525,285	.160
All Other Receipts	–	–	–	133,016	133,016	.014
Total Special Sales Taxes	–	6,407,924	–	41,129,421	47,537,345	4.992
Cigarette	–	–	–	22,021,471	22,021,471	2.313
Liquor	–	5,739,738	– –	6,204,892	11,944,630	1.254
Malt Beverage	–	–	–	3,292,714	3,292,714	.346
Oleomargarine	–	–	–	279,392	279,392	.029
Insurance Premiums	–	668,186	–	9,330,952	9,999,138	1.050
Total Occupational Taxes and Licenses	22,575	455,581	27,198	42,624,721	43,130,075	4.529
Unemployment Compensation	–	–	–	36,621,250	36,621,250	3.846
Hunting and Fishing	–	–	–	5,672,764	5,672,764	.596
Occupational	–	413,648	15,910	7,955	437,513	.046
Forest Crop	22,575	22,575	11,288	216,047	272,485	.028
Woodlot	–	13,983	–	–	13,983	.001
Beekeepers	–	5,375	–	5,375	10,750	.001
Mink Farmers	–	–	–	6,555	6,555	.001
Lawsuit	–	–	–	94,775	94,775	.010
Total Public Utility Taxes	1,777,055	19,752,656	4,853,711	15,097,410	41,480,832	4.356
Electric, Gas, Water and Pipeline	1,777,055	13,776,863	4,754,655	3,566,117	23,874,690	2.507
Railroads	–	446,485	–	5,105,040	5,551,525	.583
Telegraph	–	–	–	44,855	44,855	.005
Express	–	–	–	14,578	14,578	.002
Sleeping Car	–	–	–	27,412	27,412	.003
Airlines	–	–	–	135,364	135,364	.014
Telephone	–	5,040,954	–	5,391,294	10,432,248	1.096
R.E.A.	–	488,354	99,056	5,015	592,425	.062
Railroad Freight Car Lines	–	–	–	193,791	193,791	.020
Remainder Assessment (P.S.C.)	–	–	–	613,944	613,944	.064
Total Inheritance and Gift Taxes	–	–	950,077	16,493,610	17,443,687	1.832
Inheritance and Estate	–	–	950,077	11,808,755	12,758,832	1.340
30% Surtax	–	–	–	3,232,587	3,232,587	.339
Gift Tax	–	–	–	1,419,231	1,419,231	.149
Waivers and Other Fees	–	–	–	33,037	33,037	.004
Total Taxes Levied and Shared	220,889,890	234,444,539	143,461,834	353,477,189	952,273,452	100.000
Per Cent to Total as Shared	23.20	24.62	15.06	37.12	100.00	
Intergovernmental Transfers						
(a) City School Debt (Property Tax)	+ 12,006,400	– 12,006,400				
(b) High School Tuition (Prop. Tax)	+ 13,903,200	– 13,903,200				
(c) High School Transport (Prop. Tax)	+ 1,661,985	– 1,661,985				
(d) County School Taxes (Prop. Tax)	+ 8,187,740		– 8,187,740			
(e) State Aids (Non-Prop. Taxes)	+ 65,777,900	+ 38,734,002	+ 48,523,115	– 153,035,017		
GRAND TOTAL ADJUSTED	322,427,115	245,606,956	183,797,209	200,442,172	952,273,452	
Per Cent to Total	33.86%	25.79%	19.30%	21.05%	100.00%	
TOTAL FOR PREVIOUS YEAR	298,699,356	228,172,984	174,692,548	195,997,436	897,562,324	
Per Cent to Total	33.28%	25.42%	19.46%	21.84%	100.00%	

Table 2. **STATE AIDS PAID TO POLITICAL SUBDIVISIONS SUMMARIZED BY TYPE OF AID, FISCAL YEAR ENDING JUNE 30, 1961**

Type of Aids	School	Local	County	Total	Per Cent To Total
Total Educational Aids	$65,351,482	$ –	$ 1,729,926	$ 67,081,408	43.834%
Elementary and High Schools	56,758,900	–	–	56,758,900	37.089
Transportation	5,088,076	–	–	5,088,076	3.325
Vocational Schools	420,000	–	–	420,000	.274
Vocational Aid to High Schools	67,845	–	–	67,845	.044
Tuition	88,430	–	–	88,430	.058
Handicapped Children	2,608,218	–	–	2,608,218	1.704
Homebound Children	97,301	–	–	97,301	.064
Foster Home	119,329	–	–	119,329	.078
Military Site	15,231	–	–	15,231	.010
Driver Training	88,152	–	–	88,152	.058
Supervising Teachers	–	–	599,063	599,063	.391
Teacher Training	–	–	599,952	599,952	.392
Disabled Children	–	–	491,782	491,782	.321
Transportation	–	–	29,810	29,810	.020
Children's Home	–	–	6,510	6,510	.004
Out of State High School	–	–	2,809	2,809	.002
Total Welfare Aids	–	–	30,001,533	30,001,533	19.604%
Old Age Assistance	–	–	8,614,537	8,614,537	5.629
Dependent Children	–	–	6,704,369	6,704,369	4.381
County Insane Asylums	–	–	8,881,939	8,881,939	5.804
County T.B. Sanatoria	–	–	1,342,057	1,342,057	.877
County Welfare Administration	–	–	1,499,778	1,499,778	.980
Aid for the Blind	–	–	275,321	275,321	.180
Aid for the Disabled	–	–	1,329,251	1,329,251	.868
Aid for County Nurses	–	–	64,507	64,507	.042
Other Welfare Aids	–	–	1,289,774	1,289,774	.843
Total Highway Aids	–	32,097,244	16,172,189	48,269,433	31.542%
Local Roads and Streets	–	31,722,149	–	31,722,149	20.729
Connecting Streets	–	245,095	–	245,095	.160
Swing and Lift Bridges	–	130,000	–	130,000	.085
County Trunk Highways	–	–	15,773,189	15,773,189	10.307
County Bond Redemption	–	–	399,000	399,000	.261
Total Miscellaneous Aids	426,418	6,636,758	619,467	7,682,643	5.020
Highway Privilege Tax	325,249	6,399,175	–	6,724,424	4.394
Forest Crop	101,169	101,169	50,585	252,923	.165
County Forest	–	–	219,652	219,652	.143
County Fair	–	–	299,307	299,307	.196
Airport	–	136,414	49,923	186,337	.122
GRAND TOTAL STATE AIDS	65,777,900	38,734,002	48,523,115	153,035,017	100.000
Per Cent to Total	42.98%	25.31%	31.71%	100.00%	
TOTAL FOR PREVIOUS YEAR	59,610,262	37,158,856	46,416,853	143,185,971	100.000
Per Cent to Total	41.63%	25.95%	32.42%	100.00%	

Table 3

STATE TAXES SHARED WITH POLITICAL SUBDIVISIONS, FISCAL YEAR ENDING JUNE 30, 1961

	Total All Shared Taxes	Total Local Share	Total County Share	Power & Light Utilities Cons. Reg. & Pipelines		Rural Electric Cooperatives		Individual & Corp. Income Taxes		Telephone Exchange	Fire Dept. Dues	Railroad Terminal	Inheritance Tax	Liquor Tax	Per Cent Each Co.
				Local	County	Local	County	Local	County	(Local)	(Local)	(Local)	(County)	(Local)	To Total
Adams	103,852	86,955	16,897	15,488	4,766	6,100	1,404	49,160	10,354	3,578	564	–	373	12,065	.084
Ashland	527,244	435,225	92,019	185,969	57,221	2,600	562	155,956	31,198	13,771	2,862	45,304	3,038	28,763	.428
Barron	467,245	397,877	69,368	42,154	12,970	22,361	4,195	252,891	50,579	19,982	6,735	–	1,624	53,754	.379
Bayfield	222,230	182,716	39,514	68,690	211,135	6,584	1,391	81,486	16,297	4,560	1,340	–	691	20,056	.181
Brown	4,121,145	3,409,591	711,554	747,357	228,594	–	–	2,308,103	461,100	156,991	23,877	–	21,860	173,263	3.346
Buffalo	201,724	166,440	35,284	23,455	7,217	35,911	10,521	78,611	15,722	4,218	1,695	–	1,824	22,550	.164
Burnett	102,484	87,177	15,307	13,436	4,134	6,784	1,275	47,151	9,429	3,189	1,432	–	469	15,185	.083
Calumet	518,862	430,312	88,550	81,913	25,066	–	–	302,758	60,566	11,330	4,036	–	2,918	30,275	.421
Chippewa	947,132	781,246	165,886	268,498	82,615	18,905	3,581	391,396	75,064	27,791	7,279	–	4,626	67,377	.769
Clark	411,742	348,488	63,254	51,259	15,772	23,439	4,365	204,858	40,972	12,540	5,796	–	2,145	50,596	.334
Columbia	733,820	605,305	128,515	130,620	40,191	6,189	1,489	384,253	76,850	23,736	6,251	–	9,985	54,256	.596
Crawford	218,511	183,179	35,332	32,153	9,893	10,722	2,155	104,864	20,972	6,816	2,251	–	2,312	26,373	.177
Dane	6,625,620	5,518,798	1,106,822	725,258	221,793	1,455	346	4,068,548	813,771	385,246	35,045	–	70,912	303,246	5.380
Dodge	1,232,598	1,024,410	208,188	157,224	48,170	2,345	568	715,778	143,156	43,341	13,353	–	16,294	92,369	1.001
Door	342,792	285,989	56,803	45,658	14,049	1,206	302	189,036	37,808	15,120	2,585	–	4,644	32,384	.278
Douglas	1,517,480	1,319,108	198,372	291,003	87,514	5,694	1,227	541,869	108,374	51,298	6,833	350,893	1,257	71,518	1.232
Dunn	423,586	351,993	71,593	109,951	33,831	16,370	2,975	164,954	32,991	15,298	3,702	–	1,796	41,718	.344
Eau Claire	1,499,486	1,255,193	244,293	172,289	53,012	13,270	2,489	892,860	181,788	77,785	10,394	–	7,004	88,595	1.218
Florence	53,144	43,570	9,574	19,724	6,069	–	–	16,947	3,390	919	366	–	115	5,614	.043
Fond du Lac	1,916,221	1,591,364	324,857	304,832	93,244	–	–	1,084,906	217,024	80,421	13,248	–	14,589	107,957	1.556
Forest	83,918	71,067	12,851	16,370	5,037	–	–	38,456	7,691	1,517	1,438	–	123	13,286	.068
Grant	944,367	769,073	175,294	302,179	92,978	35,530	7,230	337,466	67,493	17,665	9,380	–	7,593	66,853	.767
Green	480,377	397,624	82,753	72,689	22,366	1,056	185	264,742	52,948	15,198	4,828	–	7,254	39,111	.390
Green Lake	311,176	257,878	53,298	54,247	16,611	1,021	234	165,302	33,060	9,560	4,203	–	3,393	23,545	.253
Iowa	268,252	223,107	45,145	64,244	19,767	9	2	118,577	23,716	7,476	2,254	–	1,660	30,547	.218
Iron	251,497	204,555	46,942	86,974	26,761	1,354	290	98,142	19,629	4,412	756	–	262	12,917	.204
Jackson	197,561	167,494	30,067	24,797	7,630	11,853	2,136	97,952	19,591	6,691	1,845	–	710	24,356	.160
Jefferson	1,219,469	1,010,588	208,881	144,103	43,890	–	–	737,203	147,558	42,094	9,281	–	17,433	77,907	.990
Juneau	251,500	212,881	38,619	27,330	8,409	9,839	1,778	137,270	27,496	7,690	2,332	–	936	28,420	.204
Kenosha	4,439,220	3,711,848	727,372	284,407	86,259	–	–	3,141,833	629,408	129,492	19,855	–	11,705	136,261	3.605
Kewaunee	261,232	220,739	40,493	34,047	10,476	–	–	142,644	28,723	8,324	3,316	4,660	1,294	27,748	.212
La Crosse	2,168,910	1,809,476	359,434	205,454	63,217	16,223	3,652	1,386,161	277,076	81,690	10,970	–	15,489	108,978	1.761
La Fayette	236,088	196,608	39,480	45,173	13,899	12,478	2,296	99,192	19,839	8,008	3,490	–	3,446	28,267	.192
Langlade	277,405	234,088	43,317	41,471	12,760	–	–	143,747	28,749	13,677	2,492	–	1,808	32,701	.225
Lincoln	450,208	373,334	76,874	104,182	32,056	300	64	212,875	42,664	17,598	3,652	–	2,090	34,727	.366
Manitowoc	1,945,689	1,633,518	312,171	159,047	47,938	–	–	1,273,071	254,553	72,918	12,492	4,884	9,680	111,106	1.580
Marathon	2,264,485	1,877,995	386,490	405,139	124,658	4,833	905	1,250,646	250,998	74,274	12,228	–	9,929	130,875	1.839
Marinette	914,620	741,613	173,007	146,410	45,049	850	177	508,810	101,810	24,381	6,270	–	25,971	54,892	.743
Marquette	93,872	78,886	14,986	15,743	4,844	4,511	1,041	41,587	8,318	2,634	879	–	783	13,532	.076
Menominee	7,406	6,733	673	1,787	550	89	19	519	104	–	–	–	–	4,338	.006
Milwaukee	46,271,504	38,867,153	7,404,351	5,113,720	1,557,816	–	–	29,879,121*	5,498,033	2,186,913	165,568	40,744	348,502	1,481,087	37.571
Monroe	404,506	340,389	64,117	55,746	17,152	13,223	2,404	205,108	41,286	13,970	3,548	–	3,275	48,794	.329
Oconto	358,165	301,488	56,677	51,729	15,917	10,520	2,194	186,009	37,341	9,778	3,844	–	1,225	39,608	.291
Oneida	510,280	420,968	89,312	83,096	25,568	202	45	278,229	55,646	22,259	3,909	–	8,053	33,273	.414
Outagamie	2,984,667	2,496,534	488,133	264,186	80,555	–	–	1,951,809	391,303	122,006	16,778	–	16,275	141,755	2.423
Ozaukee	2,122,736	1,731,344	391,392	595,234	182,790	–	–	1,032,138	202,357	48,863	7,482	–	6,245	47,627	1.724
Pepin	86,765	73,808	12,957	9,745	2,999	3,734	597	45,566	9,114	2,514	718	–	247	11,531	.071
Pierce	280,476	235,375	45,101	25,593	7,875	17,149	2,734	143,457	28,691	10,964	3,186	–	5,801	35,026	.228
Polk	337,810	283,462	54,348	62,464	19,220	14,296	2,780	154,608	30,921	10,252	2,953	–	1,427	38,889	.274
Portage	820,268	684,217	136,051	123,243	37,921	1,998	428	464,043	92,808	33,814	5,221	–	4,894	55,898	.666
Price	265,156	222,790	42,366	29,017	8,928	6,541	1,454	154,952	30,990	5,970	2,320	–	994	23,990	.215
Racine	4,948,814	4,121,646	827,168	433,094	131,741	–	–	3,269,990	671,720	196,431	27,236	–	23,707	194,895	4.018
Richland	196,348	168,100	28,248	13,307	4,094	10,225	1,900	102,252	20,450	10,331	2,777	–	1,804	29,208	.159
Rock	4,166,215	3,435,753	730,462	725,930	222,310	10,092	2,256	2,377,645	475,523	142,943	18,728	–	30,373	160,415	3.383
Rusk	249,213	206,759	42,454	61,948	19,061	16,782	3,906	95,247	19,050	6,313	1,800	–	437	24,669	.202
St. Croix	565,484	459,100	106,384	83,089	25,563	17,924	3,324	296,386	59,277	15,097	4,607	–	18,220	41,997	.459
Sauk	656,379	547,203	109,176	115,447	35,522	2,764	490	337,772	67,834	27,118	6,153	–	5,330	57,949	.533
Sawyer	143,199	118,766	24,433	41,527	12,777	3,683	669	52,026	10,405	4,898	1,181	–	582	15,451	.116
Shawano	441,389	368,694	72,695	78,919	24,283	2,035	436	217,970	43,611	13,452	5,965	–	4,365	50,353	.358
Sheboygan	2,620,137	2,172,973	447,164	388,547	118,616	–	–	1,534,264	307,019	101,495	18,632	–	21,529	130,035	2.128
Taylor	172,582	148,759	23,823	11,495	3,537	13,142	2,449	87,656	17,286	5,426	2,739	–	551	28,301	.140
Trempealeau	263,826	224,507	39,319	31,753	9,770	18,389	3,489	124,942	24,989	8,052	4,656	–	1,071	36,715	.214
Vernon	270,010	230,381	39,629	25,883	7,964	26,562	4,887	124,820	24,964	7,905	3,634	–	1,814	41,577	.219
Vilas	172,708	142,414	30,294	42,686	13,134	114	25	76,755	15,355	6,591	1,701	–	1,780	14,567	.140
Walworth	1,367,864	1,096,635	271,229	221,550	68,085	118	26	742,654	148,888	46,593	12,838	–	54,230	72,882	1.111
Washburn	133,191	113,091	20,100	15,063	4,635	7,932	1,409	66,683	13,336	4,661	1,596	–	720	17,156	.108
Washington	1,411,931	1,170,878	241,053	152,593	46,672	–	–	913,095	182,233	34,391	8,814	–	12,148	61,985	1.147
Waukesha	5,331,823	4,456,084	875,739	460,249	140,566	–	–	3,574,198	701,847	208,400	25,162	–	33,326	188,075	4.329
Waupaca	573,900	479,533	94,367	64,991	19,997	3,268	701	328,765	65,583	18,555	7,239	–	8,086	56,715	.466
Waushara	186,968	155,651	31,317	39,804	12,247	5,930	1,267	81,791	16,359	4,406	2,405	–	1,444	21,315	.152
Winnebago	3,792,416	3,162,908	629,508	300,304	91,316	–	–	2,528,943	505,216	155,935	23,150	–	32,976	154,576	3.079
Wood	1,797,600	1,505,536	292,064	109,242	33,613	1,850	332	1,247,831	249,508	51,429	10,041	–	8,611	85,143	1.460
TOTAL	123,158,500	102,846,940	20,311,560	15,553,918	4,754,655	488,354	99,056	74,909,305	14,507,772	5,040,954	668,186	446,485	950,077	5,739,738	100.000

* Includes $2,537,053 paid to Teacher's Retirement Fund in the City of Milwaukee

Table 4 **TAXES RETAINED BY STATE ATTRIBUTED TO COUNTY OF ORIGIN, YEAR ENDING JUNE 30, 1961**

	Total Taxes Attributed	General Property Tax	All Income Taxes			Elect. Gas Water And Pipelines	Telephone Exchange Tax	Inheritance and Gift			Lawsuit Tax	Motor Vehicle License	Per Cent To Total
			Normal and Mass Transp.	20% Surtax	Expired Surtaxes			Normal Tax	30% Surtax	Gift Tax			
Adams	190,741	5,398	67,499	14,225	1,700	3,574	631	4,584	1,600	63	165	91,302	.105
Ashland	515,482	8,569	192,390	47,446	7,677	42,917	2,430	36,693	12,303	1,178	320	163,559	.284
Barron	875,418	25,340	309,528	84,379	12,345	9,728	3,526	19,276	6,626	2,558	255	401,857	.482
Bayfield	288,450	6,656	100,960	23,848	3,841	15,852	805	8,446	2,771	1,510	225	123,536	.159
Brown	6,049,994	123,962	2,884,307	635,543	89,941	171,451	27,704	261,677	87,830	28,831	1,000	1,737,748	3.329
Buffalo	322,795	9,547	95,613	28,664	3,055	5,413	744	21,586	7,546	949	125	149,553	.178
Burnett	195,731	5,594	57,279	15,848	2,926	3,101	563	6,079	2,051	316	305	101,669	.108
Calumet	833,623	19,913	377,751	91,216	7,792	18,800	1,999	34,742	11,646	3,698	415	265,651	.459
Chippewa	1,217,469	25,375	442,232	134,544	14,706	61,963	4,904	54,880	18,689	6,665	495	453,016	.670
Clark	763,771	21,607	251,632	71,146	6,184	11,829	2,213	25,981	8,647	5,963	405	358,164	.420
Columbia	1,276,789	32,627	473,305	123,917	17,481	30,144	4,189	120,990	39,958	4,735	495	428,948	.702
Crawford	391,699	10,220	129,727	33,336	3,740	7,420	1,203	27,693	9,292	844	350	167,874	.215
Dane	10,527,045	222,419	4,995,011	1,317,435	227,614	166,351	67,985	865,880	159,655	64,909	5,350	2,434,436	5.792
Dodge	2,220,193	52,663	884,851	234,445	23,265	36,129	7,648	194,312	65,324	6,125	1,415	714,016	1.222
Door	663,826	23,127	231,330	64,090	9,320	10,537	2,668	59,661	19,356	2,382	100	241,255	.365
Douglas	1,414,064	25,717	665,926	158,481	37,071	65,638	9,053	15,311	5,198	7,443	440	423,786	.778
Dunn	633,201	16,941	200,883	58,725	7,854	25,374	2,700	20,720	7,240	2,954	800	289,010	.348
Eau Claire	2,326,399	46,923	1,142,247	266,944	49,057	39,761	13,727	84,240	28,182	5,601	1,160	648,557	1.280
Florence	72,168	1,192	20,852	5,062	1,029	4,552	162	1,011	313	401	85	37,509	.040
Fond du Lac	2,920,471	58,757	1,343,079	312,310	43,243	69,935	14,192	173,603	58,308	19,599	965	826,480	1.607
Forest	157,883	3,973	47,190	11,984	2,424	3,778	268	1,479	479	631	160	85,517	.087
Grant	1,266,929	35,275	411,977	124,037	12,102	69,736	3,117	90,993	30,451	5,112	445	483,684	697
Green	931,395	26,985	322,587	101,261	8,301	16,775	2,682	89,072	29,385	3,833	95	330,419	.512
Green Lake	569,098	15,539	202,462	60,716	4,484	12,459	1,687	40,973	13,930	7,884	120	208,844	.313
Iowa	470,909	17,150	144,453	45,150	3,567	14,826	1,319	18,901	6,656	1,770	180	216,937	.259
Iron	268,392	5,847	124,337	23,471	2,614	20,072	779	3,816	1,272	8,629	200	77,355	.148
Jackson	361,014	8,617	119,431	34,692	4,334	5,723	1,181	7,286	2,699	2,525	245	174,281	.199
Jefferson	2,138,953	47,008	921,036	220,023	25,635	32,919	7,428	212,448	69,914	10,021	735	591,786	1.177
Juneau	445,927	10,432	169,365	45,731	6,004	6,307	1,357	10,211	3,826	4,227	415	188,052	.245
Kenosha	6,369,809	99,196	4,003,102	643,757	106,552	64,696	22,852	155,711	51,200	11,196	1,675	1,209,872	3.505
Kewaunee	465,358	15,828	178,146	47,303	4,081	7,857	1,469	15,639	5,091	5,056	50	184,838	.256
La Crosse	3,285,171	65,554	1,742,501	359,455	56,448	47,414	14,416	186,022	62,401	36,948	2,135	711,877	1.808
La Fayette	442,770	18,347	120,616	38,670	3,050	10,425	1,413	40,505	13,951	2,417	80	193,296	.244
Langlade	528,460	12,071	176,850	46,444	5,525	9,571	2,414	22,743	7,496	1,193	210	243,943	.291
Lincoln	649,261	16,567	263,016	65,951	11,532	24,043	3,106	24,339	8,318	2,056	275	230,058	.357
Manitowoc	3,045,812	68,731	1,600,430	341,708	36,637	35,955	12,868	114,220	39,138	18,477	580	777,068	1.676
Marathon	3,621,423	72,226	1,558,063	353,598	48,859	93,497	13,107	223,805	68,587	116,911	1,650	1,071,120	1.993
Marinette	1,891,027	26,026	645,498	121,729	15,075	33,788	4,303	513,949	162,502	10,341	625	357,191	1.040
Marquette	192,138	6,096	51,067	15,174	945	3,633	465	9,503	3,203	–	335	101,717	.106
Menominee	13,291	–	1,207	193	40	412	–	–	–	–	–	11,439	.007
Milwaukee	60,818,949	1,161,256	33,891,547	7,758,156	1,511,853	1,168,403	385,926	4,234,499	933,879	455,291	44,070	9,274,069	33.464
Monroe	733,099	18,034	252,774	75,792	7,904	12,865	2,465	38,082	13,103	2,818	285	308,977	.403
Oconto	638,892	16,718	232,989	55,664	5,327	11,938	1,726	13,875	4,893	4,054	1,085	290,623	.352
Oneida	882,210	28,747	344,628	78,677	16,678	19,177	3,928	95,451	32,872	3,957	145	257,950	.485
Outagamie	4,647,075	97,971	2,449,422	557,144	67,878	60,419	21,530	196,242	64,929	43,260	1,870	1,086,410	2.557
Ozaukee	2,406,533	45,895	1,266,177	336,879	53,558	137,098	8,623	73,216	24,995	25,451	655	433,986	1.324
Pepin	165,932	4,689	55,394	17,225	1,408	2,249	444	2,924	989	336	60	80,214	.091
Pierce	586,083	15,400	172,898	55,354	7,381	5,906	1,935	68,925	23,175	43	380	234,686	.322
Polk	573,140	17,092	186,644	58,739	7,310	14,415	1,809,	13,447	4,789	2,165	130	266,600	.315
Portage	1,309,308	23,617	578,336	137,740	15,864	28,442	5,967	42,244	15,739	1,924	310	459,125	.720
Price	441,229	8,886	197,166	35,911	4,309	6,696	1,054	10,240	4,236	1,991	360	170,380	.243
Racine	7,583,244	144,833	4,064,200	1,009,044	177,647	98,809	34,664	287,199	95,095	226,747	2,315	1,442,691	4.172
Richland	397,079	12,858	124,114	38,345	4,694	3,071	1,823	21,389	7,213	795	260	182,517	.218
Rock	5,831,618	101,000	2,967,505	625,246	95,486	166,738	25,225	367,228	122,931	22,548	3,045	1,334,666	3.209
Rusk	326,573	8,252	118,736	25,756	3,807	14,296	1,114	5,092	1,745	840	95	146,840	.180
St. Croix	1,044,227	20,920	361,196	91,746	18,855	19,173	2,664	228,454	9,059	3,382	1,095	287,683	.575
Sauk	1,180,610	29,703	418,633	111,077	14,227	26,642	4,786	63,603	21,385	4,090	375	486,089	.650
Sawyer	223,490	7,251	63,581	17,617	2,551	9,583	864	7,059	2,367	51	485	112,081	.123
Shawano	842,627	22,173	267,633	72,560	8,216	18,213	2,374	51,858	17,462	5,488	240	376,410	.464
Sheboygan	3,884,156	79,175	1,904,954	462,556	47,086	88,965	17,911	256,716	86,231	31,356	-1,820	911,026	2.137
Taylor	352,479	9,876	103,558	28,111	5,795	2,653	958	6,220	2,216	1,401	455	191,236	.194
Trempealeau	511,579	14,532	151,197	48,153	5,297	7,328	1,421	12,019	4,279	2,011	480	264,862	.281
Vernon	517,121	17,885	152,203	46,228	4,451	5,973	1,395	21,457	7,270	1,491	260	258,508	.285
Vilas	318,048	15,389	93,453	26,405	4,331	9,851	1,163	22,562	7,487	2,109	-55	135,353	.175
Walworth	2,876,537	66,164	910,793	236,147	45,406	51,065	8,222	682,332	222,253	3,089	1,335	649,731	1.583
Washburn	249,741	6,324	80,546	24,224	4,017	3,476	823	8,691	2,884	805	495	117,456	.137
Washington	2,215,774	43,212	1,136,147	253,232	31,741	35,005	6,069	146,874	15,814	9,666	830	537,184	1.219
Waukesha	8,592,331	170,961	4,369,267	1,217,152	261,325	105,428	36,776	401,840	144,824	52,637	6,560	1,825,561	4.728
Waupaca	1,107,463	25,592	404,032	108,742	10,606	14,998	3,274	95,502	32,379	5,016	1,205	406,117	.609
Waushara	366,760	11,480	99,887	28,405	4,674	9,186	777	17,578	5,822	162	470	188,319	.202
Winnebago	5,867,275	98,330	3,155,668	691,008	94,032	68,490	27,518	396,737	132,041	56,136	1,560	1,145,755	3.228
Wood	2,981,352	54,591	1,581,427	300,395	35,284	25,211	9,075	100,220	35,197	32,170	660	807,122	1.640
State at Large	458,545	–	10,354	–	288	–	–	–	–	–	–	447,903	.252
TOTAL	181,745,428	3,712,821	89,836,795	21,052,081	3,507,336	3,566,117	889,580	11,808,755	3,232,587	1,419,231	94,775	42,625,350	100.000

Table 5. **COUNTY SUMMARY OF STATE AIDS AND SHARED TAX PAYMENTS, FISCAL YEAR ENDING JUNE 30, 1961**

	Total Aids And Shared Taxes	Aids to Local Schools	Aids to Local Government	Aids to County Governments	State Taxes Shared	Per Cent To Total
Adams	895,381	265,290	272,680	253,559	103,852	.324
Ashland	1,038,689	796,626	337,528	377,291	527,244	.738
Barron	3,468,733	1,754,399	534,699	712,390	467,245	1.256
Bayfield	1,894,888	647,342	502,775	522,541	222,230	.686
Brown	7,181,967	1,202,056	1,000,621	858,145	4,121,145	2.600
Buffalo	1,341,002	491,447	213,149	434,682	201,724	.486
Burnett	1,223,597	444,373	320,224	356,516	102,484	.443
Calumet	1,096,111	143,053	226,671	207,525	518,862	.397
Chippewa	3,417,680	1,269,542	555,654	645,352	947,132	1.237
Clark	2,431,616	898,279	565,905	555,690	411,742	.880
Columbia	2,986,963	1,267,682	423,484	561,977	733,820	1.082
Crawford	1,419,194	602,254	295,169	303,260	218,511	.514
Dane	13,363,174	2,837,941	1,754,043	2,145,570	6,625,620	4.838
Dodge	3,266,456	618,192	543,167	872,499	1,232,598	1.183
Door	1,396,541	433,425	309,043	311,281	342,792	.506
Douglas	4,592,390	1,470,386	754,044	850,480	1,517,480	1.663
Dunn	2,176,133	850,864	401,484	500,199	423,586	.788
Eau Claire	4,234,024	1,227,341	669,163	838,034	1,499,486	1.533
Florence	540,129	222,574	102,486	161,925	53,144	.196
Fond du Lac	4,250,460	878,994	529,910	925,335	1,916,221	1.539
Forest	1,171,334	529,016	213,977	344,423	83,918	.424
Grant	3,699,027	1,268,482	593,077	893,101	944,367	1.339
Green	1,696,652	484,391	342,665	389,219	480,377	.614
Green Lake	983,286	286,252	179,849	206,009	311,176	.356
Iowa	1,344,931	428,633	294,582	353,464	268,252	.487
Iron	921,638	281,362	175,764	213,015	251,497	.334
Jackson	1,792,457	737,997	329,809	527,090	197,561	.649
Jefferson	2,796,657	668,467	464,317	444,404	1,219,469	1.013
Juneau	1,811,272	775,423	355,689	428,660	251,500	.656
Kenosha	7,041,316	947,983	737,098	917,015	4,439,220	2.549
Kewaunee	900,549	199,653	197,419	242,245	261,232	.326
La Crosse	4,415,498	926,920	562,216	757,452	2,168,910	1.599
Lafayette	1,201,935	373,693	264,708	327,446	236,088	.435
Langlade	1,594,232	600,028	259,080	457,719	277,405	.577
Lincoln	1,611,236	468,932	317,046	375,050	450,208	.583
Manitowoc	3,886,763	629,654	630,853	680,567	1,945,689	1.407
Marathon	5,173,878	1,102,601	909,924	896,868	2,264,485	1.873
Marinette	3,051,253	962,684	546,338	627,611	914,620	1.105
Marquette	846,683	350,492	151,662	250,657	93,872	.307
Menominee	59,910	–	20,796	31,708	7,406	.022
Milwaukee	69,841,565	8,161,716	6,380,328	9,028,017	46,271,504	25.287
Monroe	2,230,235	971,303	368,499	485,927	404,506	.808
Oconto	2,169,226	886,379	454,975	469,707	358,165	.785
Oneida	1,615,454	330,897	378,904	395,373	510,280	.585
Outagamie	5,391,053	883,248	793,493	729,645	2,984,667	1.952
Ozaukee	3,095,292	385,097	388,897	198,562	2,122,736	1.121
Pepin	515,226	170,920	95,706	161,835	86,765	.187
Pierce	2,038,310	1,004,279	298,671	454,884	280,476	.738
Polk	3,102,793	1,654,738	486,665	623,580	337,810	1.123
Portage	2,301,598	488,128	473,128	520,074	820,268	.833
Price	1,543,100	635,780	322,408	319,756	265,156	.559
Racine	8,219,022	1,237,578	899,031	1,133,599	4,948,814	2.976
Richland	1,134,851	318,701	235,937	383,865	196,348	.411
Rock	8,034,439	1,936,648	964,773	966,803	4,166,215	2.909
Rusk	1,930,519	1,019,583	290,258	371,465	249,213	.699
St. Croix	2,289,067	955,946	379,640	387,997	565,484	.829
Sauk	2,519,961	760,694	472,802	630,086	656,379	.912
Sawyer	1,329,838	486,558	290,339	409,742	143,199	.481
Shawano	2,532,479	1,124,901	446,597	519,592	441,389	.917
Sheboygan	5,233,703	1,099,557	624,701	889,308	2,620,137	1.895
Taylor	1,515,740	602,715	347,902	392,541	172,582	.549
Trempealeau	2,241,287	1,024,547	312,838	640,076	263,826	.812
Vernon	2,256,294	1,016,515	385,922	583,847	270,010	.817
Vilas	840,252	95,110	295,761	276,673	172,708	.304
Walworth	3,030,852	631,358	459,325	572,305	1,367,864	1.097
Washburn	1,514,208	748,369	308,223	324,425	133,191	.548
Washington	2,583,713	457,335	343,694	370,753	1,411,931	.935
Waukesha	10,155,971	2,760,035	1,258,522	805,591	5,331,823	3.677
Waupaca	2,613,417	1,094,471	418,404	526,642	573,900	.946
Waushara	1,273,770	455,855	266,696	364,251	186,968	.461
Winnebago	6,810,505	1,284,622	776,986	956,481	3,792,416	2.466
Wood	3,910,290	749,594	655,209	707,887	1,797,600	1.416
State at Large	1,163,852	–	–	1,163,852	–	.421
TOTAL	276,193,517	65,777,900	38,734,002	48,523,115	123,158,500	100.000

Table 6. **COUNTY SUMMARY OF STATE AIDS CLASSIFIED BY TYPE, FISCAL YEAR ENDING JUNE 30, 1961**

	Total Aids	Educational Aids	Welfare Aids	Highway Aids	Other Aids	Per Cent To Total
Adams	791,529	269,428	89,372	412,624	20,105	.517
Ashland	1,511,445	817,074	236,590	421,386	36,395	.988
Barron	3,001,488	1,789,838	436,068	703,226	72,356	1.961
Bayfield	1,672,658	646,902	277,487	683,988	64,281	1.093
Brown	3,060,822	1,244,683	496,393	1,062,263	257,483	2.000
Buffalo	1,139,278	516,143	170,529	423,002	29,604	.744
Burnett	1,121,113	446,826	165,057	468,105	41,125	.733
Calumet	577,249	153,759	90,606	289,516	43,368	.377
Chippewa	2,470,548	1,281,092	338,504	764,457	86,495	1.614
Clark	2,019,874	914,309	259,551	757,434	88,580	1.320
Columbia	2,253,143	1,321,660	261,772	595,240	74,471	1.472
Crawford	1,200,683	607,869	177,313	384,490	31,011	.785
Dane	6,737,554	2,911,523	1,510,109	1,936,171	379,751	4.403
Dodge	2,033,858	671,786	484,864	757,759	119,449	1.329
Door	1,053,749	439,180	128,767	441,774	44,028	.689
Douglas	3,074,910	1,458,014	569,237	906,408	141,251	2.009
Dunn	1,752,547	856,883	238,076	605,885	51,703	1.145
Eau Claire	2,734,538	1,231,771	576,366	784,146	142,255	1.787
Florence	486,985	219,289	101,892	147,385	18,419	.318
Fond du Lac	2,334,239	897,734	581,139	706,825	148,541	1.525
Forest	1,087,416	533,801	228,264	303,313	22,038	.711
Grant	2,754,660	1,275,639	453,054	942,122	83,845	1.800
Green	1,216,275	527,905	161,650	461,320	65,400	.795
Green Lake	672,110	291,899	76,404	268,924	34,883	.439
Iowa	1,076,679	440,725	142,029	453,514	40,411	.704
Iron	670,141	280,433	106,263	233,093	50,352	.438
Jackson	1,594,896	740,108	326,337	471,770	56,681	1.042
Jefferson	1,577,188	679,142	228,353	567,040	102,653	1.031
Juneau	1,559,772	807,266	205,815	504,626	42,065	1.019
Kenosha	2,602,096	968,947	666,747	730,854	235,548	1.700
Kewaunee	639,317	243,327	72,100	289,345	34,545	.418
La Crosse	2,246,588	938,668	538,970	648,710	120,240	1.468
Lafayette	965,847	401,240	127,985	397,896	38,726	.631
Langlade	1,316,827	623,628	248,181	378,086	66,932	.860
Lincoln	1,161,028	497,737	161,063	438,698	63,530	.759
Manitowoc	1,941,074	682,998	377,609	742,948	137,519	1.268
Marathon	2,909,393	1,131,103	403,792	1,201,235	173,263	1.901
Marinette	2,136,633	989,398	310,892	728,623	107,720	1.396
Marquette	752,811	356,862	102,193	272,258	21,498	.492
Menominee	52,504	–	4,277	48,227	–	.034
Milwaukee	23,570,061	7,942,115	7,866,147	6,263,106	1,498,693	15.402
Monroe	1,825,729	985,678	238,771	545,229	56,051	1.193
Oconto	1,811,061	899,790	216,814	636,642	57,815	1.183
Oneida	1,105,174	330,215	196,685	513,224	65,050	.722
Outagamie	2,406,386	927,961	396,137	911,032	171,256	1.572
Ozaukee	972,556	396,984	78,728	423,809	73,035	.636
Pepin	428,461	177,621	79,595	156,703	14,542	.280
Pierce	1,757,834	1,006,773	192,536	513,893	44,632	1.149
Polk	2,764,983	1,693,936	331,486	682,624	56,937	1.807
Portage	1,481,330	508,691	232,378	654,256	86,005	.968
Price	1,277,944	632,092	145,220	451,882	48,750	.835
Racine	3,270,208	1,320,247	797,765	912,409	239,787	2.137
Richland	938,503	361,925	164,952	375,767	35,859	.613
Rock	3,868,224	1,961,037	635,405	1,052,470	219,312	2.528
Rusk	1,681,306	1,022,588	187,894	425,872	44,952	1.099
St. Croix	1,723,583	971,515	145,278	554,760	52,030	1.126
Sauk	1,863,582	810,831	343,169	631,743	77,839	1.218
Sawyer	1,186,639	488,897	219,107	435,349	43,286	.775
Shawano	2,091,090	1,147,223	256,544	611,591	75,732	1.366
Sheboygan	2,613,566	1,159,384	532,775	766,673	154,734	1.708
Taylor	1,343,158	639,502	180,528	484,994	38,134	.878
Trempealeau	1,977,461	1,040,983	333,487	554,850	48,141	1.292
Vernon	1,986,284	1,058,838	319,257	558,251	49,938	1.298
Vilas	667,544	94,581	102,319	441,120	29,524	.436
Walworth	1,662,988	674,293	326,377	550,755	111,563	1.087
Washburn	1,381,017	749,271	146,998	430,379	54,369	.902
Washington	1,171,782	477,343	165,604	437,176	91,659	.766
Waukesha	4,824,148	2,815,578	377,356	1,340,805	290,409	3.152
Waupaca	2,039,517	1,102,111	283,717	575,275	78,414	1.333
Waushara	1,086,802	486,408	149,644	418,428	32,322	.710
Winnebago	3,018,089	1,309,796	649,060	859,515	199,718	1.972
Wood	2,112,690	780,612	414,278	764,165	153,635	1.381
State at Large	1,163,852	–	1,163,852	–	–	.761
TOTAL	153,035,017	67,081,408	30,001,533	48,269,433	7,682,643	100.000

Table 7. **STATE AIDS PAID TO SCHOOLS AND COUNTIES FOR EDUCATION, FISCAL YEAR ENDING JUNE 30, 1961**

	Total Aid For Education	Total Aid To Local Schools	Elementary And High School	Transportation Aids	Voc. School Aid	Voc. Aid To High Schools	Tuition Aids	Handicapped Children	
								Disabled	Homebound
Adams	269,428	265,188	240,415	23,505	–	200	–	–	180
Ashland	817,074	795,274	741,509	36,216	7,901	310	–	6,245	–
Barron	1,789,838	1,753,912	1,617,913	110,355	9,464	1,860	–	11,121	743
Bayfield	646,902	640,424	588,302	50,184	–	150	–	437	67
Brown	1,244,683	1,202,056	922,270	128,977	9,464	750	2,616	131,366	3,122
Buffalo	516,143	491,447	431,559	51,123	–	930	–	6,703	388
Burnett	446,826	440,272	407,669	31,535	–	150	–	–	270
Calumet	153,759	143,053	104,517	29,844	761	620	–	4,806	46
Chippewa	1,281,092	1,268,400	1,151,914	99,386	5,189	1,920	–	7,555	–
Clark	914,309	893,002	798,617	87,899	–	2,495	1,810	217	269
Columbia	1,321,660	1,267,682	1,143,056	105,893	1,376	980	–	9,803	2,140
Crawford	607,869	602,248	561,060	33,156	1,314	1,100	–	5,588	30
Dane	2,911,523	2,837,941	2,409,428	184,585	16,982	2,292	4,010	200,730	2,337
Dodge	671,786	618,192	515,178	74,220	10,175	1,090	–	15,368	1,178
Door	439,180	433,408	378,537	44,035	6,321	800	–	2,806	485
Douglas	1,458,014	1,458,014	1,321,863	77,719	9,464	270	4,189	42,064	1,453
Dunn	856,883	850,864	782,402	65,400	1,324	650	–	–	–
Eau Claire	1,231,771	1,225,550	1,051,085	93,498	9,464	440	–	68,206	1,121
Florence	219,289	219,289	202,499	14,844	–	–	–	–	–
Fond du Lac	897,734	878,994	744,918	65,769	9,464	410	4,972	49,546	1,430
Forest	533,801	527,092	494,031	29,322	–	210	–	2,581	–
Grant	1,275,639	1,268,482	1,154,015	86,914	–	3,743	–	19,125	179
Green	527,905	484,391	434,693	38,983	1,022	1,420	–	7,641	120
Green Lake	291,899	286,252	234,895	39,252	–	620	–	8,021	386
Iowa	440,725	428,633	388,210	35,956	–	1,120	–	3,177	170
Iron	280,433	274,132	245,263	22,403	–	–	–	5,786	400
Jackson	740,108	733,445	678,613	49,596	–	720	–	4,164	–
Jefferson	679,142	668,467	556,694	73,516	17,607	1,240	–	15,440	1,611
Juneau	807,266	774,792	707,931	54,440	1,010	1,638	–	7,999	200
Kenosha	968,947	947,983	730,849	92,393	9,464	670	–	112,925	738
Kewaunee	243,327	199,653	155,937	40,392	–	1,699	–	37	820
La Crosse	938,668	926,920	760,173	52,721	9,464	890	–	100,314	3,230
Lafayette	401,240	373,693	331,700	40,412	–	350	–	665	350
Langlade	623,628	594,561	525,169	46,944	9,424	390	–	11,656	200
Lincoln	497,737	463,868	382,742	54,726	9,645	–	–	12,113	1,280
Manitowoc	682,998	629,654	490,245	80,124	9,464	1,710	–	44,601	2,302
Marathon	1,131,103	1,102,435	879,436	151,109	9,464	4,391	–	53,723	480
Marinette	989,398	953,736	826,369	86,964	18,366	280	–	18,569	299
Marquette	356,862	350,478	320,544	29,490	–	350	–	–	94
Milwaukee	7,942,115	7,836,467	6,514,360	223,475	66,248	–	17,690	928,992	43,614
Monroe	985,678	971,179	888,057	65,719	621	950	2,918	10,135	98
Oconto	899,790	884,648	816,886	61,200	620	1,510	–	3,179	230
Oneida	330,215	325,158	227,600	61,662	9,464	–	–	11,262	444
Outagamie	927,961	883,248	702,867	76,465	19,749	880	–	75,757	3,103
Ozaukee	396,984	385,097	289,651	58,240	9,464	250	–	17,796	684
Pepin	177,621	170,920	147,299	22,710	–	420	–	67	–
Pierce	1,006,773	1,004,279	917,965	81,672	–	1,560	–	2,042	–
Polk	1,693,936	1,654,168	1,530,942	115,008	–	1,680	–	2,036	284
Portage	508,691	488,048	388,658	61,660	9,464	620	–	26,082	276
Price	632,092	632,092	589,538	41,376	–	220	–	–	46
Racine	1,320,247	1,237,578	1,030,598	76,668	9,464	410	9,035	100,296	4,899
Richland	361,925	318,698	285,749	29,281	621	500	–	1,214	496
Rock	1,961,037	1,936,648	1,694,226	126,522	18,928	720	–	92,828	1,818
Rusk	1,022,588	1,016,115	939,267	70,182	–	690	–	3,023	442
St. Croix	971,515	955,946	872,264	71,781	–	1,000	–	7,966	532
Sauk	810,831	760,692	667,951	77,131	1,100	1,320	–	9,841	284
Sawyer	488,897	481,933	439,717	38,817	–	–	–	2,878	240
Shawano	1,147,223	1,124,517	999,835	108,450	–	950	2,788	11,235	252
Sheboygan	1,159,384	1,099,557	962,845	73,932	9,464	1,774	–	42,795	1,984
Taylor	639,502	601,953	521,066	71,580	–	1,433	–	6,216	186
Trempealeau	1,040,983	1,024,547	930,011	85,326	–	1,440	–	4,878	208
Vernon	1,058,838	1,016,515	943,871	64,756	–	3,060	–	3,195	225
Vilas	94,581	93,786	66,781	26,058	–	–	–	–	220
Walworth	674,293	631,358	493,737	118,134	114	1,420	–	12,349	1,026
Washburn	749,271	742,591	681,932	56,070	–	480	–	3,621	–
Washington	477,343	457,335	333,522	83,376	13,092	610	–	21,138	328
Waukesha	2,815,578	2,760,035	2,382,887	237,648	10,674	870	36,503	77,900	3,608
Waupaca	1,102,111	1,094,338	993,733	87,650	–	2,170	–	7,828	71
Waushara	486,408	455,837	420,770	34,200	–	450	–	–	–
Winnebago	1,309,796	1,284,622	1,057,810	89,701	28,392	740	1,899	96,874	3,089
Wood	780,612	747,700	614,285	77,826	18,928	860	–	33,697	496
TOTAL	67,081,408	65,351,482	56,758,900	5,088,076	420,000	67,845	88,430	2,608,218	97,301

Table 7. **STATE AIDS PAID TO SCHOOLS AND COUNTIES FOR EDUCATION, FISCAL YEAR ENDING JUNE 30, 1961** (Continued)

	Foster Home	Military Site	Driver Training	Educational Aids Paid To County Treasurers						
				Total County	Superv. Teachers	Teacher Training	Disabled Children	Trans-portation	Children's Home	Out of St. H.S. Aid
Adams	–	–	888	4,240	4,240	–	–	–	–	–
Ashland	3,093	–	–	21,800	–	21,800	–	–	–	–
Barron	–	–	2,456	35,926	11,676	24,250	–	–	–	–
Bayfield	572	–	712	6,478	6,478	–	–	–	–	–
Brown	1,499	–	1,992	42,627	13,448	–	26,875	2,304	–	–
Buffalo	–	–	744	24,696	6,221	18,475	–	–	–	–
Burnett	–	–	648	6,554	6,554	–	–	–	–	–
Calumet	1,379	–	1,080	10,706	6,079	–	4,627	–	–	–
Chippewa	572	–	1,864	12,692	12,692	–	–	–	–	–
Clark	167	–	1,528	21,307	12,940	–	8,367	–	–	–
Columbia	2,682	–	1,752	53,978	6,375	32,400	14,330	873	–	–
Crawford	–	–	–	5,621	5,621	–	–	–	–	–
Dane	8,691	1,646	7,240	73,582	28,213	–	41,697	3,672	–	–
Dodge	471	–	512	53,594	13,584	34,895	4,845	–	–	–
Door	–	–	424	5,772	5,772	–	–	–	–	–
Douglas	784	–	208	–	–	–	–	–	–	–
Dunn	–	–	1,088	6,019	6,019	–	–	–	–	–
Eau Claire	–	–	1,736	6,221	6,221	–	–	–	–	–
Florence	1,722	–	224	–	–	–	–	–	–	–
Fond du Lac	1,861	–	624	18,740	12,944	–	5,796	–	–	–
Forest	460	–	488	6,709	6,285	–	–	–	–	424
Grant	3,578	–	928	7,157	7,157	–	–	–	–	–
Green	–	–	512	43,514	11,168	24,750	7,063	480	–	53
Green Lake	3,078	–	–	5,647	5,647	–	–	–	–	–
Iowa	–	–	–	12,092	12,092	–	–	–	–	–
Iron	–	–	280	6,301	6,301	–	–	–	–	–
Jackson	–	–	352	6,663	6,663	–	–	–	–	–
Jefferson	2,207	–	152	10,675	6,296	–	4,379	–	–	–
Juneau	830	–	744	32,474	6,474	26,000	–	–	–	–
Kenosha	710	234	–	20,964	14,505	–	6,194	–	–	265
Kewaunee	–	–	768	43,674	6,502	27,650	8,718	804	–	–
La Crosse	–	–	128	11,748	5,575	–	5,994	179	–	–
Lafayette	–	–	216	27,547	13,234	–	12,944	786	–	583
Langlade	778	–	–	29,067	–	26,700	2,367	–	–	–
Lincoln	2,978	–	384	33,869	6,547	23,483	3,647	192	–	–
Manitowoc	–	–	1,208	53,344	5,814	34,311	11,905	1,314	–	–
Marathon	1,686	226	1,920	28,668	13,095	–	15,573	–	–	–
Marinette	753	–	2,136	35,662	588	26,183	8,891	–	–	–
Marquette	–	–	–	6,384	6,384	–	–	–	–	–
Milwaukee	24,682	6,214	11,192	105,648	12,763	–	80,273	6,102	6,510	–
Monroe	1,545	–	1,136	14,499	11,454	–	3,045	–	–	–
Oconto	775	–	248	15,142	5,812	–	8,418	912	–	–
Oneida	11,022	2,912	792	5,057	5,057	–	–	–	–	–
Outagamie	2,379	–	2,048	44,713	12,716	21,400	10,597	–	–	–
Ozaukee	6,924	–	2,088	11,887	6,977	–	4,910	–	–	–
Pepin	–	–	424	6,701	6,701	–	–	–	–	–
Pierce	–	–	1,040	2,494	1,858	–	–	–	–	636
Polk	1,562	–	2,656	39,768	13,943	21,855	3,706	264	–	–
Portage	–	–	1,288	20,643	7,314	–	12,141	1,188	–	–
Price	–	–	912	–	–	–	–	–	–	–
Racine	3,759	1,569	880	82,669	10,458	44,400	25,657	2,154	–	–
Richland	653	–	184	43,227	12,784	27,500	2,943	–	–	–
Rock	1,390	–	216	24,389	12,653	–	11,311	372	–	53
Rusk	887	–	1,624	6,473	6,473	–	–	–	–	–
St. Croix	843	–	1,560	15,569	7,164	–	8,153	252	–	–
Sauk	1,409	–	1,656	50,139	13,701	26,050	9,890	498	–	–
Sawyer	281	–	–	6,964	6,964	–	–	–	–	–
Shawano	343	–	664	22,706	12,129	–	9,677	900	–	–
Sheboygan	5,019	–	1,744	59,827	13,635	32,650	12,966	576	–	–
Taylor	–	–	1,472	37,549	7,099	30,450	–	–	–	–
Trempealeau	1,284	–	1,400	16,436	13,256	–	3,180	–	–	–
Vernon	–	–	1,408	42,323	12,923	29,400	–	–	–	–
Vilas	535	–	192	795	–	–	–	–	–	795
Walworth	1,322	–	3,256	42,935	13,479	–	29,456	–	–	–
Washburn	–	–	488	6,680	6,680	–	–	–	–	–
Washington	4,413	–	856	20,008	13,348	–	6,660	–	–	–
Waukesha	4,145	1,680	4,120	55,543	13,905	–	37,126	4,512	–	–
Waupaca	–	750	2,136	7,773	6,708	–	1,065	–	–	–
Waushara	257	–	160	30,571	4,962	20,200	4,923	486	–	–
Winnebago	3,349	–	2,768	25,174	12,711	–	11,473	990	–	–
Wood	–	–	1,608	32,912	7,762	25,150	–	–	–	–
TOTAL	119,329	15,231	88,152	1,729,926	599,063	599,952	491,782	29,810	6,510	2,809

Table 8

STATE AIDS FOR PUBLIC WELFARE PAID TO THE COUNTY, FISCAL YEAR ENDING JUNE 30, 1961

	Total Welfare Aids	Old Age Assistance	Aid To Dependent Children	County Insane Asylums	County T.B. Sanatoria	County Welfare Admin.	Other Welfare Aids	Aid For The Blind	Aid For The Disabled	County Nurses Aid
Adams	89,372	36,115	16,662	16,426	2,958	5,242	–	1,477	9,492	1,000
Ashland	236,590	66,779	56,402	58,509	11,655	13,122	15,629	2,517	10,977	1,000
Barron	436,068	181,833	82,358	63,331	6,673	19,269	54,256	2,844	24,504	1,000
Bayfield	277,487	116,872	25,282	31,202	6,276	9,049	73,075	1,905	12,826	1,000
Brown	496,393	120,188	117,547	179,083	23,199	26,671	3,284	5,118	20,303	1,000
Buffalo	170,529	58,207	32,471	44,146	2,112	8,163	12,750	46	11,634	1,000
Burnett	165,057	60,583	35,772	27,143	2,835	7,748	23,404	462	7,110	–
Calumet	90,606	26,365	15,882	32,221	4,943	6,465	–	324	3,406	1,000
Chippewa	338,504	114,911	61,926	113,226	3,558	14,917	10,915	4,219	13,832	1,000
Clark	259,551	101,010	33,296	86,335	6,981	10,250	6,760	2,279	11,640	1,000
Columbia	261,772	83,918	59,729	91,197	4,080	8,989	1,501	3,416	7,942	1,000
Crawford	177,313	71,544	34,863	33,051	3,519	6,912	13,192	4,807	8,425	1,000
Dane	1,510,109	467,817	476,153	342,377	29,351	94,580	6,030	15,880	76,921	1,000
Dodge	484,864	128,775	71,247	233,038	4,239	21,540	1,452	6,555	17,291	727
Door	128,767	44,447	27,988	35,813	4,410	6,953	1,150	1,143	5,863	1,000
Douglas	569,237	209,171	126,118	65,068	19,197	29,145	65,573	5,960	48,005	1,000
Dunn	238,076	100,167	36,896	57,551	5,679	13,361	9,166	2,657	12,099	500
Eau Claire	576,366	222,895	110,752	107,744	7,746	30,452	56,821	3,047	35,909	1,000
Florence	101,892	21,929	9,951	9,403	1,737	4,650	50,889	–	2,333	1,000
Fond du Lac	581,139	227,709	96,073	163,303	12,954	31,643	2,532	10,326	35,599	1,000
Forest	228,264	51,952	37,229	21,907	4,768	8,172	93,699	3,894	5,643	1,000
Grant	453,054	191,839	87,269	74,519	6,358	24,511	38,680	4,679	24,199	1,000
Green	161,650	48,597	28,044	57,026	3,243	7,095	–	5,384	11,261	1,000
Green Lake	76,404	20,120	13,333	29,650	1,833	5,753	2,321	64	2,413	917
Iowa	142,029	60,283	23,323	39,100	1,077	9,289	71	2,625	5,261	1,000
Iron	106,263	35,958	17,868	32,121	8,338	6,922	–	1,042	3,081	933
Jackson	326,337	102,376	78,399	36,671	4,452	12,334	68,864	4,761	18,480	–
Jefferson	228,353	55,781	37,057	104,181	3,335	12,604	1,952	491	11,952	1,000
Juneau	205,815	76,424	38,379	46,313	4,791	9,625	13,460	1,657	14,166	1,000
Kenosha	666,747	249,629	154,902	151,459	22,719	36,288	15,122	5,346	30,282	1,000
Kewaunee	72,100	18,489	10,488	29,092	1,759	6,513	168	221	4,370	1,000
La Crosse	538,970	217,814	112,847	133,849	11,571	27,818	10,852	4,151	19,068	1,000
Lafayette	127,985	60,968	24,175	26,069	3,351	7,115	–	1,647	3,660	1,000
Langlade	248,181	105,241	42,031	46,227	6,372	12,168	21,024	1,429	12,689	1,000
Lincoln	161,063	67,366	22,271	44,197	4,826	8,383	6,720	2,093	4,207	1,000
Manitowoc	377,609	91,132	75,191	144,647	26,543	19,652	1,546	3,609	14,609	680
Marathon	403,792	94,647	63,013	191,262	17,499	19,024	2,957	1,399	12,991	1,000
Marinette	310,892	92,591	88,508	79,014	10,689	13,892	419	4,163	20,616	1,000
Marquette	102,193	46,401	8,998	18,255	5,757	5,066	11,940	724	4,135	917
Menominee	4,277	1,455	1,625	–	–	677	–	117	403	–
Milwaukee	7,866,147	1,730,976	2,418,737	2,537,162	184,764	402,222	225,828	66,452	300,006	–
Monroe	238,771	75,758	59,036	65,760	5,460	13,726	2,813	3,297	11,921	1,000
Oconto	216,814	68,936	37,241	72,432	10,503	11,304	1,242	3,948	10,208	1,000
Oneida	196,685	70,823	53,212	30,717	6,372	14,029	1,015	2,900	16,617	1,000
Outagamie	396,137	66,309	95,547	159,408	23,663	24,275	9,280	2,667	13,988	1,000
Ozaukee	78,728	14,291	16,692	32,801	1,455	5,738	–	66	6,685	1,000
Pepin	79,595	34,673	8,387	13,206	1,326	6,018	10,828	175	4,149	833
Pierce	192,536	84,718	26,546	44,555	321	10,002	12,396	1,454	12,127	417
Polk	331,486	127,354	52,339	41,640	5,223	14,901	66,398	3,980	18,651	1,000
Portage	232,378	82,762	34,274	74,070	12,316	14,888	1,198	1,628	10,242	1,000
Price	145,220	56,689	26,130	41,302	1,242	7,697	2,423	628	8,109	1,000
Racine	797,765	157,166	250,606	305,595	17,877	38,471	5,815	4,925	16,310	1,000
Richland	164,952	66,689	35,179	36,927	1,260	9,450	2,080	3,587	8,780	1,000
Rock	635,405	163,211	182,124	189,103	30,650	28,952	2,020	5,626	32,719	1,000
Rusk	187,894	77,480	40,239	37,446	1,281	10,085	9,667	622	10,074	1,000
St. Croix	145,278	52,527	19,601	52,751	1,740	9,963	1,453	876	5,534	833
Sauk	343,169	114,898	76,610	99,077	14,051	13,775	–	3,007	20,751	1,000
Sawyer	219,107	54,638	67,579	21,681	5,907	10,763	51,960	1,828	3,751	1,000
Shawano	256,544	81,827	51,312	69,848	4,239	15,697	19,213	2,306	11,102	1,000
Sheboygan	532,775	153,687	82,550	191,764	34,987	38,338	700	6,065	23,684	1,000
Taylor	180,528	78,611	27,569	39,282	2,652	7,409	18,614	1,258	4,133	1,000
Trempealeau	333,487	141,151	37,629	80,665	10,239	10,522	36,224	3,141	12,916	1,000
Vernon	319,257	137,609	50,336	61,046	1,572	8,526	39,262	3,416	16,573	917
Vilas	102,319	27,862	21,407	13,899	6,474	4,389	21,039	1,331	5,918	–
Walworth	326,377	70,407	61,309	140,117	9,885	18,867	7,710	1,145	15,937	1,000
Washburn	146,998	59,094	20,422	28,795	8,193	10,824	10,856	682	7,299	833
Washington	165,604	29,750	28,520	70,271	7,322	14,953	5,716	1,177	6,895	1,000
Waukesha	377,356	109,070	64,522	140,642	12,425	32,009	2,555	4,071	11,062	1,000
Waupaca	283,717	113,801	47,043	71,243	9,192	12,595	4,993	2,605	21,245	1,000
Waushara	149,644	62,127	15,448	29,171	1,551	7,394	13,888	1,486	17,579	1,000
Winnebago	649,060	146,086	127,653	269,563	31,542	29,294	717	11,021	32,184	1,000
Wood	414,278	153,259	76,252	115,000	8,412	20,680	3,697	3,473	32,505	1,000
State at Large	1,163,852	–	–	609,274	554,578	–	–	–	–	–
TOTAL	30,001,533	8,614,537	6,704,369	8,881,939	1,342,057	1,499,778	1,289,774	275,321	1,329,251	64,507

Table 9. **STATE AID ALLOTMENT FOR PUBLIC HIGHWAYS FROM MOTOR VEHICLE TAXES, FISCAL YEAR ENDING JUNE 30, 1961**

	Total Highway Aids	AIDS PAID TO MUNICIPALITIES					AIDS PAID TO COUNTIES		
		Total Local	Roads and Streets		Connecting Streets	Swing Lift Bridges	Total County	Basic and Bond Red.	Supplemental
			Basic	Supplemental					
Adams	412,624	257,089	60,009	197,080	–	–	155,535	46,947	108,588
Ashland	421,386	307,447	65,789	239,563	2,095	–	113,939	34,392	79,547
Barron	703,226	468,403	94,946	372,232	1,225	–	234,823	70,880	163,943
Bayfield	683,988	469,172	109,583	359,589	–	–	214,816	64,841	149,975
Brown	1,062,263	750,090	130,449	584,531	8,665	26,445	312,173	94,228	217,945
Buffalo	423,002	186,924	38,351	148,573	–	–	236,078	120,130	115,948
Burnett	468,105	298,775	68,814	229,961	–	–	169,330	51,111	118,219
Calumet	289,516	186,775	37,353	148,597	825	–	102,741	31,012	71,729
Chippewa	764,457	479,923	97,254	379,404	3,265	–	284,534	85,885	198,649
Clark	757,434	501,159	110,281	389,878	1,000	–	256,275	77,355	178,920
Columbia	595,240	354,633	64,576	285,862	4,195	–	240,607	72,626	167,981
Crawford	384,490	268,050	48,419	218,816	815	–	116,440	35,147	81,293
Dane	1,936,171	1,381,605	240,781	1,134,939	5,885	–	554,566	167,393	387,173
Dodge	757,759	428,758	81,851	340,467	6,440	–	329,001	99,307	229,694
Door	441,774	268,722	52,518	215,444	760	–	173,052	52,235	120,817
Douglas	906,408	661,474	124,745	529,084	7,645	–	244,934	73,932	171,002
Dunn	605,885	353,782	70,022	281,315	2,445	–	252,103	76,096	176,007
Eau Claire	784,146	536,612	98,489	435,573	2,550	–	247,534	74,717	172,817
Florence	147,385	92,934	23,250	69,684	–	–	54,451	16,436	38,015
Fond du Lac	706,825	395,818	72,883	314,555	8,380	–	311,007	93,876	217,131
Forest	303,313	197,626	44,842	152,784	–	–	105,687	31,901	73,786
Grant	942,122	515,842	98,588	415,109	2,145	–	426,280	233,394	192,886
Green	461,320	282,383	52,113	227,735	2,535	–	178,937	54,011	124,926
Green Lake	268,924	147,054	25,139	120,755	1,160	–	121,870	36,786	85,084
Iowa	453,514	258,619	49,299	208,460	860	–	194,895	58,828	136,067
Iron	233,093	155,649	33,941	121,133	575	–	77,444	23,376	54,068
Jackson	471,770	294,653	66,112	227,656	885	–	177,117	53,462	123,655
Jefferson	567,040	369,217	65,327	296,305	7,585	–	197,823	59,712	138,111
Juneau	504,626	323,009	67,360	254,284	1,365	–	181,617	54,820	126,797
Kenosha	730,854	506,630	83,913	417,067	5,650	–	224,224	67,681	156,543
Kewaunee	289,345	166,508	34,410	130,628	1,470	–	122,837	37,078	85,759
La Crosse	648,710	448,508	78,359	364,004	6,145	–	200,202	60,430	139,772
Lafayette	397,896	231,545	48,138	183,407	–	–	166,351	50,212	116,139
Langlade	378,086	215,274	43,593	169,431	2,250	–	162,812	49,144	113,668
Lincoln	438,698	273,580	52,174	217,351	4,055	–	165,118	49,840	115,278
Manitowoc	742,948	502,463	95,545	376,384	5,645	24,889	240,485	72,589	167,896
Marathon	1,201,235	744,975	153,020	587,640	4,315	–	456,260	137,720	318,540
Marinette	728,623	477,852	103,094	371,888	2,870	–	250,771	75,694	175,077
Marquette	272,258	133,227	26,382	106,845	–	–	139,031	41,966	97,065
Menominee	48,227	20,796	5,203	15,593	–	–	27,431	8,280	19,151
Milwaukee	6,263,106	5,208,703	832,105	4,302,243	46,645	27,710	1,054,403	318,266	736,137
Monroe	545,229	317,212	65,844	249,133	2,235	–	228,017	68,826	159,191
Oconto	636,642	407,378	88,969	317,789	620	–	229,264	69,202	160,062
Oneida	513,224	333,526	76,001	255,960	1,565	–	179,698	54,241	125,457
Outagamie	911,032	627,363	112,268	507,800	7,295	–	283,669	85,624	198,045
Ozaukee	423,809	319,765	37,830	276,590	5,345	–	104,044	31,405	72,639
Pepin	156,703	82,595	16,119	66,476	–	–	74,108	22,369	51,739
Pierce	513,893	258,016	51,606	205,640	770	–	255,877	135,182	120,695
Polk	682,624	436,302	88,024	348,278	–	–	246,322	74,351	171,971
Portage	654,256	389,218	80,808	305,695	2,715	–	265,038	80,000	185,038
Price	451,882	290,949	62,878	227,001	1,070	–	160,933	48,577	112,356
Racine	912,409	665,050	107,785	507,867	9,140	40,258	247,359	74,664	172,695
Richland	375,767	205,087	43,518	160,474	1,095	–	170,680	51,519	119,161
Rock	1,052,470	757,378	141,910	604,458	11,010	–	295,092	89,072	206,020
Rusk	425,872	261,708	53,274	207,564	870	–	164,164	49,552	114,612
St. Croix	554,760	331,854	65,986	264,288	1,580	–	222,906	67,283	155,623
Sauk	631,743	399,258	73,707	322,241	3,310	–	232,485	70,174	162,311
Sawyer	435,349	267,716	62,709	205,007	–	–	167,633	50,599	117,034
Shawano	611,591	380,528	78,088	301,160	1,280	–	231,063	69,745	161,318
Sheboygan	766,673	476,822	83,317	387,808	5,550	147	289,851	87,490	202,361
Taylor	484,994	315,591	69,657	245,379	555	–	169,403	51,133	118,270
Trempealeau	554,850	268,634	55,032	213,602	–	–	286,216	153,416	132,800
Vernon	558,251	341,232	72,266	267,691	1,275	–	217,019	65,506	151,513
Vilas	441,120	272,913	65,291	207,622	–	–	168,207	50,772	117,435
Walworth	550,755	354,499	58,897	287,627	7,975	–	196,256	59,239	137,017
Washburn	430,379	279,076	58,530	220,546	–	–	151,303	45,670	105,633
Washington	437,176	256,414	47,927	205,242	3,245	–	180,762	54,562	126,200
Waukesha	1,340,805	978,354	138,854	832,035	7,465	–	362,451	109,404	253,047
Waupaca	575,275	346,141	65,794	277,562	2,785	–	229,134	69,163	159,971
Waushara	418,428	236,749	50,658	186,091	–	–	181,679	54,839	126,840
Winnebago	859,515	603,476	106,368	477,442	9,115	10,551	256,039	77,284	178,755
Wood	764,165	514,182	98,234	411,063	4,885	–	249,983	75,456	174,527
TOTAL	48,269,433	32,097,244	6,027,169	25,694,980	245,095	130,000	16,172,189	5,160,055	11,012,134

Table 10 **OTHER MISCELLANEOUS STATE AIDS PAID DURING THE FISCAL YEAR ENDING JUNE 30, 1961**

	Total Other Aids	School Aid	Aids to Municipalities				Aids to Counties				
		Forest Crop	Total Local	Forest Crop	Airport	Highway Privilege	Total County	Forest Crop	County Forest	County Fair	Airport
Adams	20,105	102	15,591	102	–	15,489	4,412	51	–	4,361	–
Ashland	36,395	1,352	30,081	1,352	(40)	28,769	4,962	676	3,222	1,064	–
Barron	72,356	487	66,296	487	–	65,809	5,573	243	1,173	4,157	–
Bayfield	64,281	6,918	33,603	6,918	4,451	22,234	23,760	3,460	16,354	3,946	–
Brown	257,483	–	250,531	–	–	250,531	6,952	–	–	6,709	243
Buffalo	29,604	–	26,225	–	–	26,225	3,379	–	–	3,379	–
Burnett	41,125	4,101	21,449	4,101	–	17,348	15,575	2,051	10,030	3,494	–
Calumet	43,368	–	39,896	–	–	39,896	3,472	–	–	3,472	–
Chippewa	86,495	1,142	75,731	1,142	–	74,589	9,622	570	2,698	6,354	–
Clark	88,580	5,277	64,746	5,277	–	59,469	18,557	2,639	13,148	2,770	–
Columbia	74,471	–	68,851	–	–	68,851	5,620	–	–	5,620	–
Crawford	31,011	6	27,119	6	–	27,113	3,886	2	–	3,884	–
Dane	379,751	–	372,438	–	804	371,634	7,313	–	–	7,313	–
Dodge	119,449	–	114,409	–	–	114,409	5,040	–	–	5,040	–
Door	44,028	17	40,321	17	–	40,304	3,690	10	–	3,680	–
Douglas	141,251	12,372	92,570	12,372	5,304	74,894	36,309	6,187	24,588	5,534	–
Dunn	51,703	–	47,702	–	–	47,702	4,001	–	–	4,001	–
Eau Claire	142,255	1,791	132,551	1,791	27,628	103,132	7,913	896	4,366	2,651	–
Florence	18,419	3,285	9,552	3,285	–	6,267	5,582	1,643	3,563	376	–
Fond du Lac	148,541	–	134,092	–	–	134,092	14,449	–	–	5,542	8,907
Forest	22,038	1,924	16,351	1,924	79	14,348	3,763	962	1,081	1,720	–
Grant	83,845	–	77,235	–	–	77,235	6,610	–	–	6,610	–
Green	65,400	–	60,282	–	8,406	51,876	5,118	–	–	5,118	–
Green Lake	34,883	–	32,795	–	–	32,795	2,088	–	–	2,088	
Iowa	40,411	–	35,963	–	–	35,963	4,448	–	–	4,448	–
Iron	50,352	7,230	20,115	7,230	–	12,885	23,007	3,615	17,144	2,248	–
Jackson	56,681	4,552	35,156	4,552	–	30,604	16,973	2,277	11,353	3,343	–
Jefferson	102,653	–	95,100	–	–	95,100	7,553	–	–	7,553	–
Juneau	42,065	631	32,680	631	–	32,049	8,754	316	1,541	6,897	–
Kenosha	235,548	–	230,468	–	30,252	200,216	5,080	–	–	5,080	–
Kewaunee	34,545	–	30,911	–	–	30,911	3,634	–	–	3,634	–
La Crosse	120,240	–	113,708	–	–	113,708	6,532	–	–	6,532	–
Lafayette	38,726	–	33,163	–	–	33,163	5,563	–	–	5,563	–
Langlade	66,932	5,467	43,806	5,467	–	38,339	17,659	2,734	12,328	2,597	–
Lincoln	63,530	5,064	43,466	5,064	2	38,400	15,000	2,533	9,708	2,759	–
Manitowoc	137,519	–	128,390	–	3,995	124,395	9,129	–	–	5,135	3,994
Marathon	173,263	166	164,949	166	–	164,783	8,148	84	–	8,064	–
Marinette	107,720	8,948	68,486	8,948	–	59,538	30,286	4,474	22,234	3,578	–
Marquette	21,498	14	18,435	14	–	18,421	3,049	5	–	3,044	–
Menominee	–	–	–	–	–	–	–	–	–	–	–
Milwaukee	1,498,693	*325,249	1,171,625	–	–	1,171,625	1,819	–	–	1,814	5
Monroe	56,051	124	51,287	124	–	51,163	4,640	62	298	4,280	–
Oconto	57,815	1,731	47,597	1,731	–	45,866	8,487	864	4,050	3,573	–
Oneida	65,050	5,739	45,378	5,739	–	39,639	13,933	2,869	8,055	3,009	–
Outagamie	171,256	–	166,130	–	–	166,130	5,126	–	–	5,126	–
Ozaukee	73,035	–	69,132	–	–	69,132	3,903	–	–	3,903	–
Pepin	14,542	–	13,111	–	–	13,111	1,431	–	–	1,431	–
Pierce	44,632	–	40,655	–	–	40,655	3,977	–	–	3,977	–
Polk	56,937	570	50,363	570	5,168	44,625	6,004	284	1,412	4,308	–
Portage	86,005	80	83,910	80	13,102	70,728	2,015	40	–	1,975	–
Price	48,750	3,688	31,459	3,688	–	27,771	13,603	1,843	8,781	2,979	–
Racine	239,787	–	233,981	–	–	233,981	5,806	–	–	5,806	–
Richland	35,859	3	30,850	3	–	30,847	5,006	2	–	5,004	–
Rock	219,312	–	207,395	–	–	207,395	11,917	–	–	7,160	4,757
Rusk	44,952	3,468	28,550	3,468	–	25,082	12,934	1,734	8,389	2,811	–
St. Croix	52,030	–	47,786	–	–	47,786	4,244	–	–	4,244	–
Sauk	77,839	2	73,544	1	–	73,543	4,293	1	–	4,292	–
Sawyer	43,286	4,625	22,623	4,625	–	17,998	16,038	2,313	11,211	2,514	–
Shawano	75,732	384	66,069	384	3,803	61,882	9,279	193	–	5,282	3,804
Sheboygan	154,734	–	147,879	–	–	147,879	6,855	–	–	6,124	731
Taylor	38,134	762	32,311	762	–	31,549	5,061	380	1,672	3,009	–
Trempealeau	48,141	–	44,204	–	–	44,204	3,937	–	–	3,937	–
Vernon	49,938	–	44,690	–	–	44,690	5,248	–	–	5,248	–
Vilas	29,524	1,324	22,848	1,324	850	20,674	5,352	663	3,244	1,445	–
Walworth	111,563	–	104,826	–	–	104,826	6,737	–	–	6,737	–
Washburn	54,369	5,778	29,147	5,778	3,894	19,475	19,444	2,889	14,210	2,345	–
Washington	91,659	–	87,280	–	–	87,280	4,379	–	–	4,379	–
Waukesha	290,409	–	280,168	–	–	280,168	10,241	–	–	4,884	5,357
Waupaca	78,414	133	72,263	133	5,682	66,448	6,018	67	–	5,951	–
Waushara	32,322	18	29,947	19	–	29,928	2,357	7	–	2,350	–
Winnebago	199,718	–	173,510	–	–	173,510	26,208	–	–	4,083	22,125
Wood	153,635	1,894	141,027	1,894	23,034	116,099	10,714	946	3,799	5,969	–
TOTAL	7,682,643	426,418	6,636,758	101,169	136,414	6,399,175	619,467	50,585	219,652	299,307	49,923

* Milwaukee County is Highway Privilege Tax.

Table 11. COUNTY AND STATE ASSESSMENT AS DETERMINED BY THE WISCONSIN DEPARTMENT OF TAXATION FOR 1961

County	All Property	Real Estate	Personal Property	Per Cent to Total of All Property
Adams	31,308,750	28,221,200	3,087,550	0.159
Ashland	45,960,508	39,313,900	6,646,608	0.234
Barron	131,745,900	106,150,700	25,595,200	0.669
Bayfield	36,590,645	31,374,300	5,216,345	0.186
Brown	627,415,330	552,292,600	75,122,730	3.188
Buffalo	49,423,960	38,593,400	10,830,560	0.251
Burnett	30,428,065	25,384,200	5,043,865	0.155
Calumet	103,954,400	85,272,900	18,681,500	0.528
Chippewa	154,213,590	127,626,500	26,587,090	0.784
Clark	112,054,800	85,487,900	26,566,900	0.569
Columbia	175,210,210	149,773,900	25,436,310	0.890
Crawford	53,902,720	42,411,600	11,491,120	0.274
Dane	1,271,969,890	1,129,498,500	142,471,390	6.463
Dodge	277,409,790	228,108,200	49,301,590	1.409
Door	116,440,820	103,176,400	13,264,420	0.592
Douglas	135,858,455	118,583,800	17,274,655	0.690
Dunn	86,978,980	70,713,300	16,265,680	0.442
Eau Claire	242,344,030	202,183,400	40,160,630	1.231
Florence	10,979,105	9,851,300	1,127,805	0.056
Fond du Lac	323,252,780	270,884,600	52,368,180	1.642
Forest	21,297,335	18,659,700	2,637,635	0.108
Grant	183,078,755	152,665,800	30,412,955	0.930
Green	139,857,230	113,569,900	26,287,330	0.711
Green Lake	84,343,640	71,818,000	12,525,640	0.429
Iowa	92,853,710	74,670,000	18,183,710	0.472
Iron	30,426,605	20,055,700	10,370,905	0.155
Jackson	46,240,270	36,896,600	9,343,670	0.235
Jefferson	240,475,060	201,126,700	39,348,360	1.222
Juneau	59,028,320	50,796,700	8,231,620	0.300
Kenosha	538,810,450	484,333,200	54,477,250	2.738
Kewaunee	80,779,580	64,469,800	16,309,780	0.410
La Crosse	328,557,510	275,576,100	52,981,410	1.669
Lafayette	98,181,640	80,080,900	18,100,740	0.499
Langlade	64,366,255	52,939,200	11,427,055	0.327
Lincoln	89,031,620	71,013,300	18,018,320	0.452
Manitowoc	355,616,570	287,685,600	67,930,970	1.807
Marathon	389,836,065	319,844,800	69,991,265	1.981
Marinette	140,654,745	118,771,800	21,882,945	0.715
Marquette	33,811,050	29,485,500	4,325,550	0.172
Menominee	16,355,105	13,749,800	2,605,305	0.083
Milwaukee	5,885,077,700	4,981,285,200	903,792,500	29.900
Monroe	94,743,710	76,754,500	17,989,210	0.481
Oconto	90,256,575	73,058,900	17,197,675	0.459
Oneida	146,681,260	131,156,400	15,524,860	0.745
Outagamie	512,421,650	447,072,600	65,349,050	2.603
Ozaukee	241,854,250	214,319,750	27,534,500	1.229
Pepin	24,052,645	19,687,500	4,365,145	0.122
Pierce	82,927,130	69,014,600	13,912,530	0.421
Polk	92,210,620	73,481,300	18,729,320	0.468
Portage	137,803,475	119,939,000	17,864,475	0.700
Price	47,801,610	38,166,800	9,634,810	0.243
Racine	758,179,150	660,323,850	97,855,300	3.852
Richland	66,235,310	53,590,600	12,644,710	0.337
Rock	592,906,620	500,664,500	92,242,120	3.012
Rusk	43,084,460	32,698,600	10,385,860	0.219
St. Croix	117,833,250	99,135,800	18,697,450	0.599
Sauk	158,092,780	132,856,800	25,235,980	0.803
Sawyer	43,421,933	38,283,500	5,138,433	0.221
Shawano	117,799,605	96,593,200	21,206,405	0.598
Sheboygan	402,397,670	337,032,200	65,365,470	2.044
Taylor	51,777,850	38,359,500	13,418,350	0.263
Trempealeau	77,120,605	61,060,300	16,060,305	0.392
Vernon	92,987,915	74,217,600	18,770,315	0.472
Vilas	109,157,365	101,891,600	7,265,765	0.555
Walworth	341,241,190	307,427,300	33,813,890	1.734
Washburn	33,883,825	28,043,900	5,839,925	0.172
Washington	243,275,820	205,378,700	37,897,120	1.236
Waukesha	951,992,550	865,894,200	86,098,350	4.837
Waupaca	137,993,950	112,367,500	25,626,450	0.701
Waushara	58,745,510	50,879,300	7,866,210	0.298
Winnebago	579,216,880	504,124,100	75,092,780	2.943
Wood	297,963,410	254,483,200	43,480,210	1.514
TOTAL	19,682,182,516	16,782,354,500	2,899,828,016	100.000

TOTAL STATE AIDS AND SHARED TAXES PAID TO EACH COUNTY AND ITS MUNICIPALITIES AND SCHOOLS PER DOLLAR OF GENERAL PROPERTY TAX LEVIED IN EACH COUNTY FOR THE FISCAL YEAR ENDING JUNE 30, 1961.

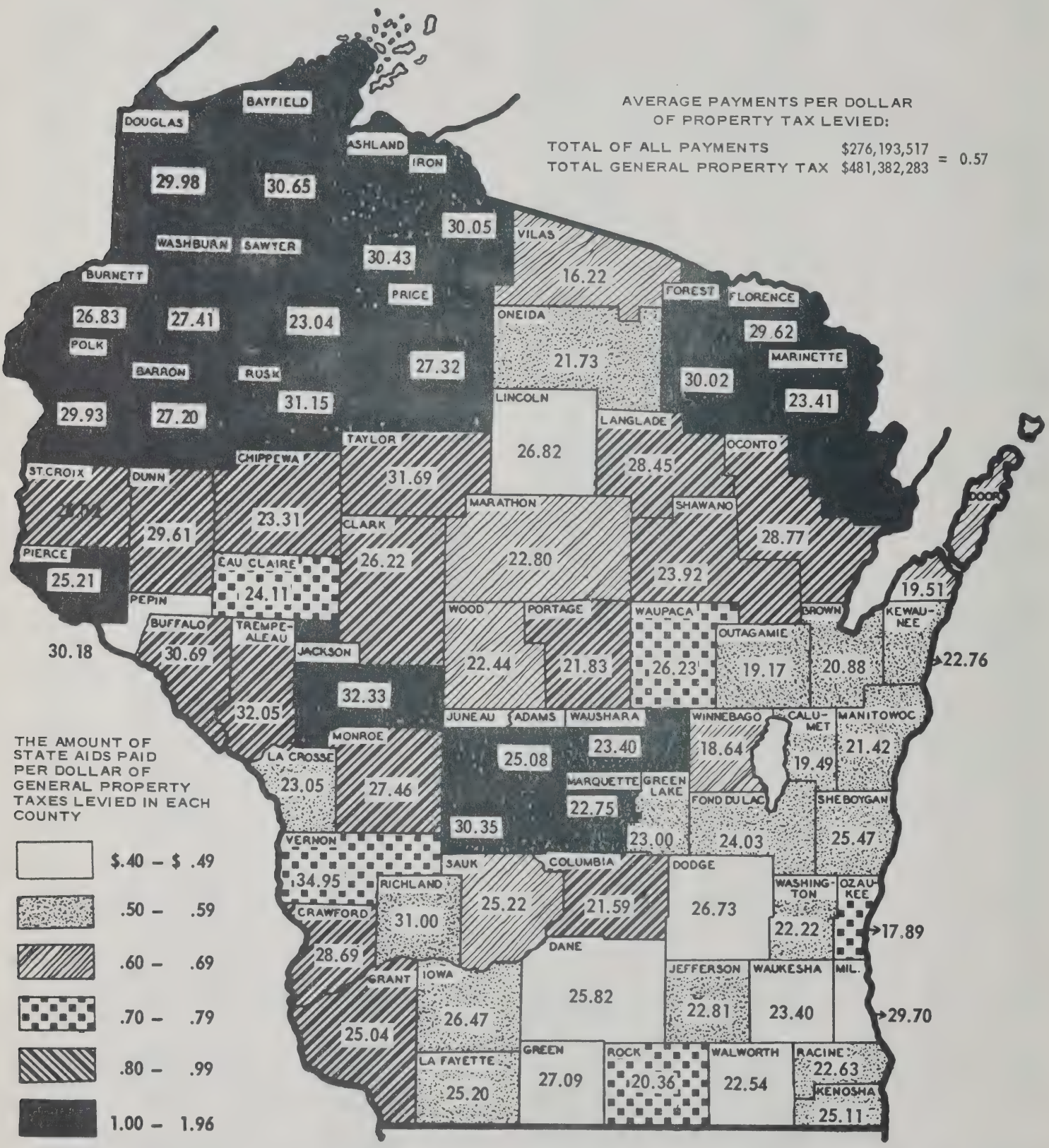

FIGURES IN COUNTIES SHOW AVERAGE FULL VALUE PROPERTY TAX RATE IN MILLS. STATE AVERAGE 25.55 MILLS.

336.29
W754b

WISCONSIN DEPARTMENT OF TAXATION

Bulletin No. 562 October, 1962

TAXES and AIDS 1962

The system of numbering department publications has changed. The first digit of this bulletin number (5) represents the *Taxes and Aids* series. The next two digits (62) indicate the current fiscal year of the data it contains. The material in this series of bulletins has been essentially comparable since 1901.

Table 1. Taxes of the State. The various types of taxes are grouped into 7 major categories. Whenever a tax source is shared with two or more political subdivisions of government, the amount shared is extended under the appropriate column, e.g. School, Local, County or State.

The *general property taxes* are abstracted from the local tax rolls and reported by the municipal clerk in his *Statement of Taxes and Indebtedness.* Property taxes comprise roughly one-half of all tax revenues. The state's share of the general property tax is limited by law to a .2 mill levy for the forestry fund.

The *income tax* is the second most important source of revenue. This tax has been substantially modified by Chapter 620 Laws of 1961. One of the changes includes withholding from resident and non-resident taxpayers. There was also a 65% forgiveness of tax on 1961 individual incomes. The resulting lower tax collections in the first half of the year 1962 accounts for the drop in local and county shares. It is anticipated that when the additional November distribution will be made the sum of the 3 payments will be approximately the same as the distribution shown in last years' bulletin.

The *motor vehicle tax* group comprises the third major tax source. This source of revenue is earmarked for highway purposes. A portion of the vehicle registration fees are shared with the municipality in which the vehicle is registered. The amount so distributed has always been classified in table No. 2 as the *Highway Privilege Tax,* a state aid.

Under *special sales taxes* are found all those taxes whose yield is based on the sale of specific commodities or services. The receipts tabulated include state license and permit fees as well as the excise part of the tax. All local fees have been omitted since the collection data is not readily available.

The first 6 items of the *public utility taxes* consist of ad valorem levies while taxes on the last 4 items are levied on gross revenues. The amount shared with the schools is an approximate figure since the actual amount paid by the village and town board to the school district cannot be readily determined.

The receipts from the *inheritance and gift tax* group are summarized from the quarterly remittances made by the county treasurer. Seven and one-half per cent of the normal inheritance tax is shared with the county. The collections shown are net, after deduction of certain costs such as the fees received by the public administrators, appraisal fees, etc.

The *Grand Total* of all taxes is adjusted by some five transfers as shown at the foot of Table 1. These transfers are described as follows:

(a) *City school debt,* tuition, etc., is a property tax levied in some cities for the service of school indebtedness and special tuition. The amount shown is included in the property tax figure at the head of the *local* column and is transferred at line (a) to the *school* column for purposes of a more rational classification.

(b) *High School Tuition* is generally found in towns having area not within a high school district. The amount placed on the local tax roll is included in the property tax figure at the head of the *local* column and is transferred on line (b) to the *School Column.*

(c) *High School Transportation* shown herein is only the amount levied in territory not within an operating high school district. Like the tuition, it is certified by the county clerk for collection as a local tax. The amount so certified is transferred at line (c) to the *school* column.

(d) *County school taxes* are levied for supervising teachers and for payment of school aids. The amount levied is included in the property tax figure at the head of the *county* column and is transferred at line (d) for purposes of more functional classification.

(e) *State aids* are payments made by the state out of its sundry tax sources shown in the column headed *state* and paid to the various political subdivisions as detailed in *Table 2.*

The *Grand Total Adjusted* indicates that about 35% of all taxes are levied for schools, 23% for municipal purposes, 19% for county purposes and 23% for state purposes.

Table 3. The amount of taxes shared by the state is summarized in detail for each county. Generally, the taxes are collected by the state and the amount shared is based on a statutory formula. In the right hand column each county total is expressed as a percent to total.

Table 4. This is a companion to *Table 3* and shows that portion of state collected taxes being retained by the state for its own use or from which the state will pay state aids shown in *Table 2*. The right hand column again expresses each county figure as a per cent of the total.

Table 5. This table is a summary of all state aids and shared taxes shown in *Tables 2 and 3* amounting to $268,891,951. This sum is approximately 53% of the total general property tax levy in Wisconsin.

Table 6. In this table the state aids from *Table 2* are summarized by county in which payment is received.

Tables 7, 8, 9 and 10 show greater detail on the type and amount of state aid paid in each county.

Table 11. This table presents the full valuation of all taxable real and personal property as determined on May 1, 1962. The total is known as the state assessment.

The outline map on the back page indicates the amount of state aids and shared taxes paid per dollar-mill of general property taxes levied for all purposes in each county. A dollar-mill of tax effort represents one dollar of tax raised at a rate of one mill.

UNIVERSITY OF ILLINOIS
OCT 17 1962
UNIVERSITY OF ILLINOIS

Table 1. **TAX LEVIES OF THE STATE AND ALL ITS POLITICAL SUBDIVISIONS, FISCAL YEAR ENDING JUNE 30, 1962**

Type of Tax	School	Local	County	State	Total	Per Cent to Total
Total General Property Taxes	$238,055,201	$138,533,691	$131,216,641	$ 3,877,641	$ 511,683,174	51.073%
Per Cent to Total as Levied	46.52	27.08	25.64	.76	100.00	
Total Income Taxes		55,787,703	11,158,983	131,325,223	198,271,909	19.790%
Normal Tax on Individuals	–	–	–	–	130,894,885	13.065
Normal Tax on Corporations	–	55,787,703	11,158,983	117,771,860	53,821,538	5.372
Mass Transportation Systems	–	–	–	–	2,123	–
20% Surtax	–	–	–	13,188,954	13,188,954	1.316
All Other Expired Surtaxes	–	–	–	364,409	364,409	.036
Total Motor Vehicle Taxes	–	–	–	120,482,698	120,482,698	12.026%
Motor Fuel	–	–	–	75,905,152	75,905,152	7.576
Vehicle Registration	–	–	–	41,741,749	41,741,749	4.166
Motor Carriers Fees	–	–	–	477,836	477,836	.048
Drivers Licenses	–	–	–	2,206,362	2,206,362	.220
All Other Receipts	–	–	–	151,599	151,599	.015
Total Special Sales Taxes	–	6,558,184	–	59,461,170	66,019,354	6.590%
Selective Sales and Use	–	–	–	14,042,584	14,042,584	1.402
Cigarette	–	–	–	25,832,633	25,832,633	2.578
Liquor	–	5,894,497	–	6,530,807	12,425,304	1.240
Malt Beverage	–	–	–	3,286,912	3,286,912	.328
Oleomargarine	–	–	–	285,220	285,220	.028
Insurance Premiums	–	663,687	–	9,483,014	10,146,701	1.013
Total Occupational Taxes and Licenses	21,140	435,103	24,374	44,462,041	44,942,658	4.486%
Unemployment Compensation	–	–	–	37,912,684	37,912,684	3.784
Hunting and Fishing	–	–	–	6,166,298	6,166,298	.615
Occupational	–	394,230	13,803	6,902	414,935	.041
Forest Crop	21,140	21,140	10,571	241,907	294,758	.029
Woodlot	–	16,564	–	–	16,564	.002
Beekeepers	–	3,169	–	9,507	12,676	.001
Mink Farmers	–	–	–	6,390	6,390	–
Lawsuit	–	–	–	118,353	118,353	.012
Total Public Utility Taxes	2,174,607	21,528,736	5,414,342	15,562,170	44,679,855	4.460%
Electric, Gas, Water Pipeline	2,174,607	15,287,556	5,310,442	3,982,981	26,755,586	2.671
Railroad	–	426,699	–	4,841,470	5,268,169	.526
Telegraph	–	–	–	45,983	45,983	.005
Express	–	–	–	14,945	14,945	.001
Sleeping Car	–	–	–	24,269	24,269	.002
Airlines	–	–	–	166,817	166,817	.017
Telephone	–	5,299,182	–	5,610,288	10,909,470	1.089
R.E.A.	–	515,299	103,900	5,015	624,214	.062
Railroad Car-Line	–	–	–	258,506	258,506	.026
Remainder Assessment (Pub. Ser. Com.)	–	–	–	611,896	611,896	.061
Total Inheritance and Gift Taxes	–	–	789,028	14,967,301	15,756,329	1.575%
Inheritance and Estate	–	–	789,028	9,567,261	10,356,289	1.034
30% Surtax	–	–	–	3,663,481	3,663,481	.366
Gift Tax	–	–	–	1,703,045	1,703,045	.172
Waivers and Other Fees	–	–	–	33,514	33,514	.003
Total Taxes Levied and Shared	240,250,948	222,843,417	148,603,368	390,138,244	1,001,835,977	100.000%
Per Cent to Total as Shared	23.98%	22.24%	14.83%	38.95%	100.00%	
Intergovernmental Transfers						
(a) City School Debt (Property Tax)	+ 15,384,570	−15,384,570				
(b) High School Tuition (Prop. Tax)	+ 13,152,690	−13,152,690				
(c) High School Transport. (Prop. Tax)	+ 1,418,188	− 1,418,188				
(d) County School Taxes (Prop. Tax)	+ 8,334,485		−8,334,485			
(e) State Aids (Non-Prop. Taxes)	+74,901,468	+ 38,950,002	+51,628,899	−165,480,369		
GRAND TOTAL LEVIES ADJUSTED	353,442,349	231,837,971	191,897,782	224,657,875	1,001,835,977	
Per Cent to Total	35.28%	23.14%	19.15%	22.43%	100.00%	
TOTAL TAX FOR PREVIOUS YEAR	322,427,115	245,606,956	183,797,209	200,442,172	952,273,452	
Per Cent to Total	33.86%	25.79%	19.30%	21.05%	100.00%	

Table 2. STATE AIDS PAID TO POLITICAL SUBDIVISIONS SUMMARIZED BY TYPE OF AID, FISCAL YEAR ENDING JUNE 30, 1962

Type of Aid	School	Local	County	Total	Per Cent To Total
Total Educational Aids	$74,470,818	$ –	$ 1,912,668	$ 76,383,486	46.159%
Elementary and High School	63,303,237	–	– –	63,303,237	38.254
Transportation	5,604,633	–	–	5,604,633	3.387
Vocational Schools	1,690,019	–	–	1,690,019	1.021
Vocational Aid to High Schools	75,000	–	–	75,000	.045
Tuition	102,743	–	–	102,743	.062
Handicapped Children	3,312,780	–	–	3,312,780	2.002
Homebound Children	99,207	–	–	99,207	.060
Foster Home	154,858	–	–	154,858	.094
Military Site	19,181	–	–	19,181	.012
Driver Training	109,160	–	–	109,160	.066
Supervising Teachers	–	–	598,121	598,121	.361
Teacher Training	–	–	642,177	642,177	.388
Disabled Children	–	–	624,759	624,759	.378
Transportation	–	–	36,345	36,345	.022
Childrens Homes	–	–	9,040	9,040	.005
Out of State High School Tuition	–	–	2,226	2,226	.001
Total Welfare Aids	–	–	33,204,409	33,204,409	20.065%
Old Age Assistance	–	–	9,892,034	9,892,034	5.978
Aid to Dependent Children	–	–	7,618,568	7,618,568	4.604
County Insane Asylums	–	–	9,740,558	9,740,558	5.886
County T.B. Sanatoria	–	–	1,406,134	1,406,134	.850
County Welfare Administration	–	–	1,659,396	1,659,396	1.003
Other Welfare Aids	–	–	1,020,816	1,020,816	.617
Aid for the Blind	–	–	262,987	262,987	.159
Aid for the Disabled	–	–	1,540,494	1,540,494	.931
County Nurses Aid	–	–	63,422	63,422	.038
Total Highway Aids	–	32,117,914	15,731,026	47,848,940	28.915%
Roads and Streets (basic)	–	6,130,611	–	6,130,611	3.705
Roads and Streets (supplemental)	–	25,612,228	–	25,612,228	15.478
Connecting Streets	–	245,075	–	245,075	.148
Swing and Lift Bridges	–	130,000	–	130,000	.078
County Trunk Highways (basic)	–	–	4,754,357	4,754,357	2.873
County Trunk Highways (supplemental)	–	–	10,976,669	10,976,669	6.633
Total Miscellaneous Aids	430,650	6,832,088	780,796	8,043,534	4.861%
Highway Privilege Tax	329,253	6,582,375	–	6,911,628	4.177
Forest Crop	101,397	101,397	50,695	253,489	.153
County Forest	–	–	216,869	216,869	.131
County Fairs	–	–	314,987	314,987	.190
Airports	–	148,316	198,245	346,561	.210
TOTAL STATE AIDS	74,901,468	38,950,002	51,628,899	165,480,369	100.000%
Per Cent to Total	45.26%	23.54%	31.20%	100.00%	
TOTAL FOR PREVIOUS YEAR	65,777,900	38,734,002	48,523,115	153,035,017	
Per Cent to Total	42.98%	25.31%	31.71%	100.00%	

Table 3.

STATE TAXES SHARED WITH POLITICAL SUBDIVISIONS, FISCAL YEAR ENDING JUNE 30, 1962

County	Total All Shared Taxes	Total Local Share	Total County Share	Power & Light Utilities Cons. Reg. & Pipelines		Rural Electric Cooperatives		Individual & Corp. Income Taxes		Telephone Exchange (Local)	Fire Dept. Dues (Local)	Railroad Terminal (Local)	Inheritance Tax (County)	Liquor Tax (Local)	Per Cent Each Co. To Total
				Local	County	Local	County	Local	County						
Adams	$ 87,932	$ 72,792	$ 15,139	$ 16,776	$ 5,162	$ 6,552	$ 1,517	$ 33,473	$ 6,809	$ 4,099	$ 612	$ –	$ 1,651	$ 11,281	.0859%
Ashland	499,451	411,271	88,180	199,621	61,422	2,768	613	125,085	25,017	14,270	2,572	41,048	1,128	25,907	.483
Barron	409,087	348,874	60,213	47,238	14,535	23,555	4,341	196,962	39,393	23,350	6,671	–	1,944	51,098	.396
Bayfield	198,570	162,577	35,993	68,228	20,993	6,673	1,461	63,713	12,742	4,810	1,395	–	797	17,758	.192
Brown	3,760,722	3,110,627	650,095	776,558	236,066	–	–	1,958,424	395,459	165,091	24,051	–	18,570	186,503	3.637
Buffalo	179,036	146,740	32,296	26,070	8,022	38,307	12,043	54,492	10,899	4,416	2,279	–	1,332	21,176	.173
Burnett	91,149	77,127	14,022	15,305	4,709	7,313	1,355	35,746	7,151	3,313	1,712	–	807	13,738	.088
Calumet	477,841	395,599	82,242	87,905	26,700	–	–	259,777	52,099	13,175	4,408	–	3,443	30,334	.462
Chippewa	922,891	757,225	165,666	298,372	91,801	19,985	3,771	335,259	67,055	29,438	8,010	–	3,039	66,161	.892
Clark	394,317	330,869	63,448	81,021	24,930	24,430	4,512	157,277	31,475	13,461	6,586	–	2,531	48,094	.381
Columbia	654,864	542,249	112,615	148,127	45,578	5,186	995	300,776	60,239	27,540	6,676	–	5,803	53,944	.633
Crawford	181,108	152,955	28,153	33,061	10,173	10,970	2,181	73,422	14,684	8,975	2,321	–	1,115	24,206	.175
Dane	5,608,101	4,697,381	910,720	842,439	256,279	1,259	265	3,077,287	615,327	409,170	36,310	–	38,849	330,916	5.423
Dodge	1,126,753	941,180	185,573	178,617	54,472	4,568	821	606,353	118,608	46,150	13,320	–	11,672	92,172	1.090
Door	281,459	232,451	49,008	48,314	14,866	1,257	314	133,103	26,630	16,187	2,748	–	7,198	30,842	.272
Douglas	1,385,347	1,203,861	181,486	313,677	94,181	5,958	1,297	412,104	82,421	52,151	8,610	344,252	3,587	67,109	1.340
Dunn	424,896	349,502	75,394	145,590	44,794	17,263	3,167	126,756	25,352	16,707	4,186	–	2,081	39,000	.411
Eau Claire	1,290,288	1,075,924	214,364	215,805	66,387	14,764	2,802	665,087	132,914	82,913	9,348	–	12,261	88,007	1.248
Florence	51,047	41,383	9,664	22,920	7,052	–	–	11,846	2,370	1,106	386	–	242	5,125	.049
Fond du Lac	1,674,618	1,389,143	885,475	332,370	101,054	–	–	850,527	163,534	83,067	14,334	–	20,887	108,845	1.619
Forest	71,867	60,532	11,335	17,364	5,343	–	–	28,822	5,769	1,895	1,206	–	223	11,245	.069
Grant	858,384	694,550	163,834	319,430	98,286	35,475	7,104	245,188	49,124	19,305	8,890	–	9,320	66,262	.830
Green	406,470	335,634	70,836	82,773	25,469	1,104	194	193,836	38,531	16,001	3,138	–	6,642	38,782	.393
Green Lake	269,123	221,242	47,881	60,236	18,342	950	198	122,324	24,472	9,978	4,698	–	4,869	23,056	.260
Iowa	245,641	201,131	44,510	69,744	21,460	10	2	90,783	18,157	8,315	3,040	–	4,891	29,239	.237
Iron	204,104	164,878	39,226	87,564	26,943	1,466	323	57,833	11,592	4,450	1,890	–	368	11,675	.197
Jackson	168,237	143,280	24,957	22,871	7,037	12,279	2,202	75,380	15,077	8,037	2,122	–	641	22,591	.163
Jefferson	1,050,520	873,178	177,342	158,455	47,761	–	–	577,113	115,622	46,646	10,355	–	13,959	80,609	1.016
Juneau	201,408	170,871	30,537	29,701	9,139	10,170	1,773	93,957	18,859	8,328	2,637	–	766	26,078	.195
Kenosha	3,163,816	2,634,697	529,119	323,804	97,082	–	–	2,010,999	402,037	135,508	14,365	–	30,000	150,021	3.058
Kewaunee	210,689	178,325	32,364	34,857	10,725	–	–	98,967	19,802	8,881	3,763	4,598	1,837	27,259	.204
La Crosse	1,783,732	1,488,210	295,522	237,896	72,986	17,777	3,985	1,029,592	206,510	84,127	10,770	–	12,041	108,048	1.725
La Fayette	216,673	179,199	37,474	54,777	16,854	13,635	2,549	71,813	14,362	8,244	3,679	–	3,709	27,051	.210
Langlade	275,689	233,450	42,239	48,957	15,061	–	–	137,373	25,431	14,467	2,957	–	1,747	29,696	.267
Lincoln	438,941	361,949	76,992	114,866	35,343	317	68	188,981	37,796	20,559	3,919	–	3,785	33,307	.424
Manitowoc	1,667,999	1,401,767	266,232	175,807	52,285	–	–	1,020,366	202,999	77,337	10,980	4,724	10,948	112,553	1.623
Marathon	2,192,132	1,815,094	377,038	524,444	161,004	5,047	939	1,054,701	206,201	86,261	13,212	–	8,894	131,429	2.120
Marinette	757,163	628,317	128,846	160,128	49,103	892	188	383,979	76,806	25,234	6,404	–	2,749	51,680	.732
Marquette	83,563	68,842	14,721	17,295	5,321	4,806	1,113	30,470	6,094	2,752	821	–	2,193	12,698	.081
Menominee	7,209	6,488	721	1,862	573	92	19	648	129	–	–	–	–	3,886	–
Milwaukee	36,735,908	30,551,682	6,184,226	5,631,993	1,701,845	–	–	20,942,275	4,216,384	2,241,898	158,490	32,077	265,997	1,544,949	35.524
Monroe	353,341	296,861	56,480	61,246	18,845	14,293	2,553	154,430	31,060	14,502	5,808	–	4,022	46,582	.342
Oconto	378,363	317,906	60,457	70,656	21,734	10,776	2,271	184,692	34,090	10,135	4,594	–	2,362	37,051	.366
Oneida	416,537	346,397	70,140	86,785	26,703	231	52	198,579	39,716	23,255	4,577	–	3,669	32,970	.403
Outagamie	2,731,839	2,278,074	453,765	306,221	93,144	–	–	1,670,923	337,375	130,978	17,530	–	23,246	152,422	2.642
Ozaukee	1,794,514	1,453,915	340,599	613,829	188,123	–	–	722,605	141,996	51,867	8,450	–	10,480	57,164	1.735
Pepin	75,047	63,592	11,455	10,956	3,371	4,235	695	33,884	6,776	2,885	700	–	613	10,932	.072
Pierce	236,670	202,091	34,579	28,005	8,617	18,220	2,873	104,187	20,838	13,656	3,538	–	2,251	34,485	.229
Polk	330,134	273,109	57,025	85,379	26,270	15,457	2,969	119,419	23,884	12,513	3,113	–	3,902	37,228	.319
Portage	743,590	618,503	125,087	160,871	49,312	2,046	437	360,023	72,721	35,787	4,661	–	2,617	55,115	.719
Price	233,822	195,881	37,941	26,768	8,236	6,891	1,548	132,348	26,470	6,594	1,854	–	1,687	21,426	.226
Racine	4,216,614	3,514,170	702,444	494,602	149,184	–	–	2,576,988	515,688	206,162	25,016	–	37,572	211,402	4,077
Richland	169,875	144,077	25,798	14,032	4,318	10,478	1,968	78,814	15,726	11,144	2,872	–	3,786	26,737	.164
Rock	3,634,844	3,001,482	633,362	780,513	237,705	10,220	2,296	1,872,394	367,366	151,323	17,183	–	16,995	169,849	3.515
Rusk	218,868	181,825	37,043	58,724	18,069	17,413	3,710	74,812	14,963	6,817	2,001	–	301	22,058	.212
St. Croix	493,711	410,351	83,360	98,218	30,197	18,923	3,356	229,670	45,934	16,267	4,720	–	3,873	42,553	.477
Sauk	578,141	480,823	97,318	129,576	39,870	2,931	515	255,153	51,245	30,873	6,132	–	5,688	56,158	.559
Sawyer	130,395	107,547	22,848	42,135	12,964	3,804	683	40,749	8,150	5,480	1,251	–	1,051	14,128	.126
Shawano	414,035	345,571	68,464	98,931	30,440	2,067	443	175,552	35,232	14,260	7,039	–	2,349	47,722	.400
Sheboygan	2,269,277	1,882,582	386,695	420,484	127,469	–	–	1,210,251	243,642	106,335	16,561	–	15,584	128,951	2.194
Taylor	142,802	123,511	19,291	11,404	3,509	13,761	2,548	62,629	12,672	6,510	2,602	–	562	26,605	.138
Trempealeau	236,531	201,008	35,523	34,597	10,645	20,850	3,925	95,791	19,158	9,653	5,261	–	1,795	34,856	.229
Vernon	227,300	193,668	33,632	27,485	8,457	27,662	5,043	87,693	17,539	8,802	3,957	–	2,393	38,069	.220
Vilas	152,272	125,652	26,620	44,681	13,748	128	29	58,400	11,753	6,827	1,702	–	1,090	13,914	.147
Walworth	1,213,911	980,690	233,221	248,070	76,139	116	26	592,952	118,346	48,993	12,476	–	38,710	78,083	1.174
Washburn	113,641	96,539	17,102	16,314	5,020	8,404	1,465	49,343	9,869	5,344	1,773	–	748	15,359	.110
Washington	1,220,168	1,017,952	202,216	174,756	53,147	3,373	723	725,195	145,600	37,113	8,750	–	2,746	68,765	1.180
Waukesha	4,340,157	3,634,316	705,841	556,886	168,931	–	–	2,589,414	503,342	227,316	24,744	–	33,568	235,956	4.197
Waupaca	521,934	432,868	89,066	115,874	35,596	–	–	233,323	50,243	21,504	7,631	–	3,227	54,516	.505
Waushara	171,459	143,366	28,093	42,685	13,134	6,257	1,323	67,142	12,703	4,941	2,283	–	933	20,058	.166
Winnebago	3,280,903	2,749,783	531,120	333,466	100,392	–	–	2,071,837	408,536	162,548	21,007	–	22,192	160,925	3.173
Wood	1,662,143	1,382,072	280,070	195,176	60,015	1,935	337	1,025,642	205,418	61,186	10,006	–	14,300	88,128	1.607
TOTAL	103,411,583	86,049,228	17,362,353	17,462,163	5,310,442	515,299	103,900	55,787,703	11,158,983	5,299,182	663,687	426,699	789,028	5,894,497	100.000

Table 4 **TAXES RETAINED BY STATE ATTRIBUTED TO COUNTY OF ORIGIN, YEAR ENDING JUNE 30, 1962**

County	Total Taxes Attributed	General Property Tax	Elect. Gas Water and Pipelines	Telephone Exchange Tax	Inheritance and Gift			Lawsuit Tax	Motor Vehicle License	Pct. of Total
					Normal Tax	30% Surtax	Gift Tax			
Adams	128,737	5,822	3,871	723	19,949	6,591	167	180	91,434	.196
Ashland	232,514	9,192	46,066	2,518	13,299	5,480	772	326	154,861	.354
Barron	471,380	26,349	10,901	4,120	23,292	7,839	6,165	438	392,276	[illegible]
Bayfield	162,196	7,318	15,745	849	11,811	3,879	546	250	121,798	.247
Brown	2,363,993	123,861	177,050	29,134	220,454	74,924	37,137	1,797	1,699,636	3.604
Buffalo	180,917	9,885	6,016	779	15,584	4,351	406	125	143,771	.276
Burnett	125,484	6,086	3,532	585	9,701	3,284	-	211	102,083	.190
Calumet	386,330	20,791	20,025	2,325	39,879	13,409	6,095	450	283,356	.589
Chippewa	595,724	26,322	68,876	5,195	35,748	12,217	10,024	712	436,630	.909
Clark	431,187	22,411	18,697	2,375	30,195	10,230	2,896	494	343,889	.657
Columbia	567,035	33,326	34,183	4,860	56,966	19,692	3,710	482	413,816	.864
Crawford	206,090	10,781	7,629	1,584	13,180	4,503	145	373	167,895	.314
Dane	3,716,592	254,394	192,235	72,206	468,683	217,204	55,875	8,507	2,447,488	5.666
Dodge	1,026,058	55,482	40,854	8,144	138,010	46,753	8,804	1,344	726,667	1.564
Door	409,658	23,288	11,149	2,856	88,666	29,307	7,218	127	247,047	.624
Douglas	596,108	27,172	70,636	9,203	43,224	14,367	6,987	754	423,765	.909
Dunn	376,012	17,396	33,595	2,948	24,010	8,284	3,489	606	285,684	.573
Eau Claire	964,660	48,469	49,790	14,632	149,340	49,482	23,109	1,480	628,358	1.470
Florence	49,120	2,996	5,289	195	2,954	1,015	76	89	36,506	.075
Fond du Lac	1,324,538	64,601	75,791	14,659	251,700	83,850	15,595	1,967	816,475	2.019
Forest	91,363	4,259	4,007	334	2,691	893	569	106	78,504	.139
Grant	736,935	36,616	73,715	3,407	112,272	37,397	5,610	810	467,108	1.123
Green	483,032	27,971	19,101	2,824	78,113	26,646	5,134	174	323,069	.736
Green Lake	332,690	16,869	13,757	1,760	57,916	19,760	6,395	241	215,992	.507
Iowa	327,079	18,571	16,095	1,467	58,907	19,796	1,744	185	210,314	.499
Iron	113,120	6,085	20,207	785	3,441	1,167	6,516	257	74,662	.172
Jackson	199,636	9,248	5,278	1,418	7,246	3,234	2,133	254	170,825	.304
Jefferson	915,316	48,095	35,821	8,232	169,291	55,949	9,067	464	588,397	1.395
Juneau	224,165	10,699	6,854	1,470	8,641	3,042	2,577	325	190,557	.372
Kenosha	1,863,705	107,762	72,811	23,913	369,553	121,321	22,626	2,681	1,143,038	2.840
Kewaunee	230,625	16,156	8,044	1,567	19,044	7,490	1,820	119	176,385	.352
La Crosse	1,056,468	65,711	54,739	14,846	152,906	50,803	22,888	1,785	692,790	1.610
La Fayette	285,277	19,636	12,666	1,455	43,592	15,093	2,790	90	189,955	.435
Langlade	310,750	12,873	11,321	2,553	21,828	7,144	3,225	267	251,539	.474
Lincoln	338,585	17,806	26,508	3,628	45,952	9,227	7,064	282	228,115	.516
Manitowoc	1,051,926	71,123	39,214	13,648	128,412	44,008	17,194	889	737,438	1.604
Marathon	1,711,005	77,522	120,778	15,223	102,978	34,177	313,660	1,435	1,045,232	2.609
Marinette	461,883	27,697	36,828	4,453	27,455	11,077	3,660	705	350,008	.704
Marquette	143,746	6,205	3,991	486	25,976	8,753	152	189	97,994	.219
Menominee	20,907	3,271	430	–	–	–	–	50	17,156	.032
Milwaukee	17,228,131	1,173,325	1,276,384	395,629	3,273,263	1,475,724	590,194	55,352	8,988,260	26.266
Monroe	406,912	18,949	14,134	2,559	47,512	16,094	3,390	357	303,917	.620
Oconto	356,178	18,051	16,300	1,789	25,591	9,621	4,084	852	279,890	.543
Oneida	369,217	29,336	20,027	4,104	42,024	15,280	8,892	293	249,261	.563
Outagamie	1,684,827	102,484	69,858	23,114	282,759	93,009	51,[illegible]	1,861	1,060,475	2.569
Ozaukee	815,678	48,371	141,093	9,153	123,907	42,217	27,138	984	422,815	1.244
Pepin	95,922	4,810	2,528	509	7,348	2,452	1,133	89	77,053	.146
Pierce	294,431	16,585	6,488	2,410	25,907	8,972	1,981	510	231,578	.449
Polk	376,071	18,442	19,703	2,208	58,719	18,997	678	219	257,105	.573
Portage	583,502	27,036	36,984	6,315	30,075	9,200	14,587	396	458,909	.890
Price	211,936	9,560	6,177	1,164	20,379	7,047	259	275	167,075	.323
Racine	2,466,249	149,132	111,888	36,382	458,836	150,705	100,159	2,407	1,456,740	3.760
Richland	242,453	13,247	3,238	1,967	46,213	4,924	111	430	172,323	.369
Rock	1,929,552	103,795	178,279	26,704	217,015	73,033	29,975	3,594	1,297,157	2.942
Rusk	169,875	8,617	13,552	1,203	3,377	1,169	1,028	173	140,756	.259
St. Croix	396,219	22,300	22,647	2,870	34,076	21,542	6,561	751	285,472	.589
Sauk	626,919	30,050	29,902	5,448	67,994	22,686	2,037	345	468,457	.956
Sawyer	146,142	8,328	9,723	967	12,949	4,301	580	351	108,943	.223
Shawano	464,599	23,560	22,830	2,517	26,914	9,388	7,489	399	371,502	.707
Sheboygan	1,353,881	80,480	95,602	18,765	183,323	62,363	25,007	1,370	886,971	2.064
Taylor	208,343	10,356	2,632	1,149	6,317	2,290	391	406	184,802	.318
Trempealeau	310,231	15,424	7,984	1,704	21,184	7,214	5,143	417	251,161	.473
Vernon	322,062	18,598	6,343	1,553	31,112	10,393	1,353	360	252,350	.490
Vilas	189,345	21,831	10,311	1,205	16,742	5,517	3,251	230	130,258	.289
Walworth	1,416,668	68,248	57,104	8,646	481,389	157,745	9,767	1,138	632,631	2.160
Washburn	141,811	6,777	3,765	943	9,968	3,133	1,186	522	115,517	.216
Washington	736,026	48,655	39,860	6,549	27,758	38,564	11,290	1,201	562,149	1.122
Waukesha	2,831,083	180,706	126,698	40,115	411,965	161,300	58,592	6,960	1,844,747	4.316
Waupaca	489,707	27,548	26,697	3,795	33,310	11,647	(2,990)	857	388,843	.747
Waushara	233,797	11,749	9,850	872	12,206	3,691	2,037	540	192,852	.356
Winnebago	1,732,508	101,581	75,294	28,685	263,745	89,010	84,771	1,844	1,087,578	2.640
Wood	1,083,218	59,593	45,011	10,798	170,525	30,615	27,664	950	738,062	1.651
State at Large	463,625	–	–	–	–	–	–	–	463,625	.707
Total	65,589,661	3,877,641	3,982,981	935,150	9,567,261	3,663,481	1,703,045	118,353	41,741,749	100.000

Table 5. **COUNTY SUMMARY OF STATE AIDS AND SHARED TAX PAYMENTS, FISCAL YEAR ENDING JUNE 30, 1962**

County	Total Aids and Shared Taxes	Aids to Local Schools	Aids to Local Government	Aids to County Governments	State Taxes Shared	Per Cent To Total
Adams	$ 851,620	$ 237,017	$ 271,373	$ 255,298	$ 87,932	.317%
Ashland	2,040,543	823,311	337,915	379,866	499,451	.759
Barron	3,446,520	1,765,303	533,079	739,051	409,087	1.282
Bayfield	1,928,300	685,112	504,986	539,632	198,570	.717
Brown	7,009,261	1,287,359	1,030,265	930,915	3,760,722	2.607
Buffalo	1,293,734	497,392	213,687	403,619	179,036	.481
Burnett	1,216,684	455,732	322,398	347,405	91,149	.452
Calumet	1,089,293	152,708	237,114	221,630	477,841	.405
Chippewa	3,598,072	1,459,587	556,863	658,731	922,891	1.338
Clark	2,607,057	1,058,895	565,728	588,117	394,317	.970
Columbia	2,965,187	1,277,631	429,124	603,568	654,864	1.103
Crawford	1,354,180	556,770	295,227	321,075	181,108	.504
Dane	13,503,525	3,691,057	1,774,012	2,430,355	5,608,101	5.022
Dodge	3,114,708	771,444	545,714	670,797	1,126,753	1.158
Door	1,442,409	527,673	311,125	322,152	281,459	.536
Douglas	5,086,665	1,670,820	876,776	1,153,722	1,385,347	1.892
Dunn	2,271,042	932,209	402,336	511,601	424,896	.845
Eau Claire	4,462,145	1,600,488	647,372	923,997	1,290,288	1.659
Florence	512,876	202,873	102,370	156,586	51,047	.191
Fond du Lac	4,196,195	977,430	529,805	1,014,342	1,674,618	1.561
Forest	1,179,844	550,376	217,494	340,107	71,867	.439
Grant	3,541,518	1,339,289	594,416	749,429	858,384	1.317
Green	1,733,680	583,340	359,344	384,526	406,470	.645
Green Lake	1,004,158	335,179	183,097	216,759	269,123	.373
Iowa	1,405,284	499,766	295,979	363,898	245,641	.523
Iron	878,831	298,248	176,834	199,645	204,104	.327
Jackson	1,889,953	843,136	329,572	549,008	168,237	.703
Jefferson	2,683,969	713,078	467,339	453,032	1,050,520	.998
Juneau	1,963,176	965,693	354,855	441,220	201,408	.730
Kenosha	6,179,173	1,261,626	713,615	1,040,116	3,163,816	2.298
Kewaunee	852,537	191,976	197,763	252,109	210,689	.317
La Crosse	4,238,694	1,054,210	563,932	836,820	1,783,732	1.576
La Fayette	1,206,463	401,306	264,085	324,399	216,673	.449
Langlade	1,633,111	632,162	263,291	461,969	275,689	.607
Lincoln	1,678,689	527,409	320,031	392,308	438,941	.624
Manitowoc	3,802,096	742,765	634,740	756,592	1,667,999	1.414
Marathon	5,345,356	1,290,796	911,245	951,183	2,192,132	1.988
Marinette	3,008,342	1,059,906	542,886	648,387	757,163	1.119
Marquette	842,544	354,612	177,501	226,868	83,563	.313
Menominee	90,200	–	22,619	60,372	7,209	.034
Milwaukee	62,780,506	9,456,142	6,273,575	10,314,881	36,735,908	23.348
Monroe	2,300,306	1,065,106	368,491	513,368	353,341	.855
Oconto	2,335,760	1,029,553	457,433	470,411	378,363	.869
Oneida	1,531,702	333,619	382,520	399,026	416,537	.570
Outagamie	5,420,892	1,109,059	801,609	778,385	2,731,839	2.016
Ozaukee	2,794,246	398,745	394,511	206,476	1,794,514	1.039
Pepin	576,141	235,111	96,229	169,754	75,047	.214
Pierce	2,018,478	1,098,096	300,885	382,827	236,670	.751
Polk	3,116,910	1,673,422	484,690	628,664	330,134	1.159
Portage	2,304,584	537,490	468,139	555,365	743,590	.857
Price	1,511,059	619,602	321,894	335,741	233,822	.562
Racine	8,091,116	1,747,307	866,544	1,260,651	4,216,614	3.009
Richland	1,086,881	299,630	236,787	380,589	169,875	.404
Rock	8,141,358	2,507,826	964,697	1,033,991	3,634,844	3.028
Rusk	1,878,675	1,001,239	290,420	368,148	218,868	.699
St. Croix	2,349,462	1,077,758	380,868	397,125	493,711	.874
Sauk	2,739,642	1,036,069	477,939	647,493	578,141	1.019
Sawyer	1,282,165	465,274	290,327	396,169	130,395	.477
Shawano	2,441,559	1,081,766	449,194	496,564	414,035	.908
Sheboygan	5,362,670	1,485,956	619,306	988,131	2,269,277	1.994
Taylor	1,531,087	631,222	348,437	408,626	142,802	.569
Trempealeau	2,256,719	1,125,234	313,112	581,842	236,531	.839
Vernon	2,453,513	1,229,726	386,417	610,070	227,300	.912
Vilas	831,781	97,928	300,356	281,225	152,272	.309
Walworth	3,069,129	768,786	468,460	617,972	1,213,911	1.141
Washburn	1,529,480	765,376	318,672	331,791	113,641	.569
Washington	2,466,986	521,492	357,120	368,206	1,220,168	.917
Waukesha	9,784,858	3,251,288	1,283,164	910,249	4,340,157	3.639
Waupaca	2,673,655	1,178,921	424,198	548,602	521,934	.994
Waushara	1,360,812	550,526	267,157	371,670	171,459	.506
Winnebago	6,484,274	1,414,020	775,082	1,014,269	3,280,903	2.412
Wood	3,970,144	832,495	703,862	771,645	1,662,143	1.476
State at Large	1,267,767	–	–	1,267,767	–	.472
TOTAL	268,891,951	74,901,468	38,950,002	51,628,899	103,411,583	100.000

Table 6. COUNTY SUMMARY OF STATE AIDS CLASSIFIED BY TYPE, FISCAL YEAR ENDING JUNE 30, 1962

County	Total Aids	Educational Aids	Welfare Aids	Highway Aids	Other Aids	Per Cent To Tota
Adams	$ 763,688	$ 242,790	$ 88,218	$ 411,628	$ 21,052	.461
Ashland	1,541,092	846,053	234,985	422,476	37,578	.931
Barron	3,037,433	1,803,908	460,040	699,961	73,524	1.836
Bayfield	1,729,730	685,021	296,659	676,991	71,059	1.045
Brown	3,248,539	1,338,201	543,486	1,083,392	283,460	1.963
Buffalo	1,114,698	522,234	210,953	351,074	30,437	.674
Burnett	1,125,535	451,644	162,770	469,375	41,746	.681
Calumet	611,452	164,971	103,324	288,641	54,516	.370
Chippewa	2,675,181	1,471,161	353,431	761,286	89,303	1.617
Clark	2,212,740	1,073,081	296,328	753,503	89,828	1.337
Columbia	2,310,323	1,338,124	295,266	598,862	78,071	1.396
Crawford	1,173,072	562,554	194,453	383,770	32,295	.709
Dane	7,895,424	3,773,923	1,782,090	1,938,516	400,895	4.771
Dodge	1,987,955	837,213	272,656	755,405	122,681	1.201
Door	1,160,950	538,494	135,676	442,514	44,266	.702
Douglas	3,701,318	1,659,050	872,914	1,032,079	137,275	2.237
Dunn	1,846,146	937,917	251,247	603,866	53,116	1.116
Eau Claire	3,171,857	1,604,846	664,011	770,573	132,427	1.917
Florence	461,829	199,580	96,785	146,636	18,828	.279
Fond du Lac	2,521,577	996,616	681,515	703,146	140,300	1.524
Forest	1,107,977	555,424	222,739	307,181	22,633	.670
Grant	2,683,134	1,346,442	460,859	788,794	87,039	1.621
Green	1,327,210	637,471	146,650	460,054	83,035	.802
Green Lake	735,035	340,805	87,512	270,559	36,159	.444
Iowa	1,159,643	510,963	154,617	453,016	41,047	.701
Iron	674,727	291,010	99,448	233,517	50,752	.408
Jackson	1,721,716	845,222	349,270	469,308	57,916	1.040
Jefferson	1,633,449	722,956	237,937	567,647	104,909	.987
Juneau	1,761,768	999,865	216,513	502,188	43,202	1.065
Kenosha	3,015,357	1,285,756	779,011	736,522	214,068	1.822
Kewaunee	641,848	241,215	77,009	288,195	35,429	.388
La Crosse	2,454,962	1,067,645	618,041	642,018	127,258	1.484
La Fayette	989,790	428,497	126,627	395,480	39,186	.598
Langlade	1,357,422	664,239	243,981	378,657	70,545	.820
Lincoln	1,239,748	558,878	176,635	439,903	64,332	.749
Manitowoc	2,134,097	800,575	444,349	736,142	153,031	1.290
Marathon	3,153,224	1,326,842	452,278	1,196,842	177,262	1.905
Marinette	2,251,179	1,096,008	323,456	723,031	108,684	1.360
Marquette	758,981	360,996	98,637	277,499	21,849	.459
Menominee	82,991	–	32,505	48,022	2,464	.050
Milwaukee	26,044,598	9,246,437	9,024,854	6,165,289	1,608,018	15.739
Monroe	1,946,965	1,079,970	266,915	542,707	57,373	1.177
Oconto	1,957,397	1,045,956	214,252	634,404	62,785	1.183
Oneida	1,115,165	333,966	199,630	514,451	67,118	.674
Outagamie	2,689,053	1,158,619	439,453	909,727	181,254	1.625
Ozaukee	999,732	409,339	87,601	426,871	75,921	.604
Pepin	501,094	240,854	88,755	156,719	14,766	.303
Pierce	1,781,808	1,104,691	200,311	431,624	45,182	1.077
Polk	2,786,776	1,716,114	335,306	680,412	54,944	1.684
Portage	1,560,994	562,189	265,215	652,473	81,117	.943
Price	1,277,237	621,905	156,431	449,650	49,251	.772
Racine	3,874,502	1,842,596	912,210	875,613	244,083	2.341
Richland	917,006	334,795	170,900	375,051	36,260	.554
Rock	4,506,514	2,535,493	693,498	1,044,820	232,703	2.723
Rusk	1,659,807	1,004,277	187,124	422,206	46,200	1.003
St. Croix	1,855,751	1,093,851	154,243	553,861	53,796	1.121
Sauk	2,161,501	1,090,027	356,470	632,661	82,343	1.306
Sawyer	1,151,770	464,350	207,459	436,678	43,283	.696
Shawano	2,027,524	1,101,911	235,792	608,130	81,691	1.225
Sheboygan	3,093,393	1,557,073	592,133	757,045	187,142	1.869
Taylor	1,388,285	670,074	197,617	481,709	38,885	.839
Trempealeau	2,020,188	1,143,745	370,308	457,954	48,181	1.221
Vernon	2,226,213	1,273,126	349,017	553,038	51,032	1.345
Vilas	679,509	96,976	110,175	445,886	26,472	.411
Walworth	1,855,218	818,308	365,831	554,945	116,134	1.121
Washburn	1,415,839	759,515	161,779	430,372	64,173	.855
Washington	1,246,818	541,690	163,255	449,856	92,017	.753
Waukesha	5,444,701	3,317,842	447,996	1,352,321	326,542	3.290
Waupaca	2,151,721	1,187,089	306,530	573,897	84,205	1.300
Waushara	1,189,353	584,373	154,204	417,088	33,688	.719
Winnebago	3,203,371	1,440,707	728,593	846,928	187,143	1.936
Wood	2,308,002	877,438	447,904	806,285	176,375	1.395
State at Large	1,267,767	–	1,267,767	–	–	.766
TOTAL	165,480,369	76,383,486	33,204,409	47,848,940	8,043,534	100.000

Table 7. **STATE AIDS PAID TO SCHOOLS AND COUNTIES FOR EDUCATION, FISCAL YEAR ENDING JUNE 30, 1962**

County	Total Aid For Education	Total Aid To Local Schools	Elementary And High School	Transportation Aids	Voc. School Aid	Voc. Aid To High Schools	Tuition Aids	Handicapped Children	
								Disabled	Homebound
Adams	$ 242,790	$ 236,910	$ 215,704	$ 21,006	$ –	$ 200	$ –	$ –	$ –
Ashland	846,053	821,959	762,266	37,314	9,777	310	–	8,596	318
Barron	1,803,908	1,764,799	1,609,522	116,446	12,198	1,570	–	20,801	1,056
Bayfield	685,021	678,189	624,587	51,300	–	–	–	983	–
Brown	1,338,201	1,287,359	930,454	135,769	62,186	650	7,559	145,751	1,394
Buffalo	522,234	497,392	432,201	54,611	–	980	–	8,228	411
Burnett	451,644	451,644	417,062	33,414	–	150	–	–	506
Calumet	164,971	152,708	110,082	32,435	915	630	–	5,978	51
Chippewa	1,471,161	1,458,418	1,322,353	111,612	7,426	1,640	–	10,545	–
Clark	1,073,081	1,053,602	938,242	104,201	–	1,940	3,689	3,257	253
Columbia	1,338,124	1,277,631	1,131,494	119,035	2,249	1,580	–	16,114	1,426
Crawford	562,554	556,764	509,103	36,954	2,071	1,100	–	7,463	73
Dane	3,773,923	3,691,057	3,113,061	199,645	99,701	4,457	3,244	239,461	2,521
Dodge	837,213	771,444	628,437	78,464	25,673	650	–	31,898	1,823
Door	538,494	527,655	458,679	53,238	10,218	970	–	3,759	358
Douglas	1,659,050	1,658,446	1,489,305	80,092	36,786	240	2,972	46,338	1,109
Dunn	937,917	932,209	836,802	71,676	1,666	360	–	20,086	285
Eau Claire	1,604,846	1,598,669	1,362,388	99,783	56,216	500	–	76,814	639
Florence	199,580	199,580	181,769	14,892	–	–	–	–	–
Fond du Lac	996,616	977,430	816,875	74,659	24,683	390	6,358	51,004	1,065
Forest	555,424	548,446	513,785	29,790	–	340	–	3,435	79
Grant	1,346,442	1,339,289	1,208,492	100,889	–	3,670	–	19,956	255
Green	637,471	583,340	534,441	42,393	1,183	900	–	3,549	177
Green Lake	340,805	335,179	278,221	45,001	–	430	–	8,977	46
Iowa	510,963	499,766	441,621	46,707	–	880	–	9,934	[illegible]
Iron	291,010	291,010	257,832	23,608	–	–	–	8,324	[illegible]
Jackson	845,222	838,571	783,427	48,597	–	720	–	5,470	–
Jefferson	722,956	713,078	590,524	75,235	12,898	1,210	–	30,205	1,433
Juneau	999,865	965,060	879,006	61,623	2,729	2,665	–	18,092	138
Kenosha	1,285,756	1,261,626	979,096	104,062	45,628	600	–	129,074	885
Kewaunee	241,215	191,976	145,826	42,768	–	1,785	–	–	[illegible]
La Crosse	1,067,645	1,054,210	820,712	56,355	56,695	850	–	115,936	3,083
La Fayette	428,497	401,306	356,349	43,032	–	450	–	784	258
Langlade	664,239	626,699	544,708	55,224	10,076	210	–	15,381	200
Lincoln	558,878	522,288	432,338	56,479	12,437	1,286	–	12,970	1,603
Manitowoc	800,575	742,765	557,565	84,121	37,373	1,780	–	59,488	1,240
Marathon	1,326,842	1,290,623	976,512	163,415	77,369	4,554	–	64,497	[illegible],777
Marinette	1,096,008	1,050,935	917,041	90,738	16,008	270	–	23,235	286
Marquette	360,996	354,599	323,769	30,360	–	410	–	60	
Menominee	–	–	–	–	–	–	–	–	–
Milwaukee	9,246,437	9,126,889	6,913,625	290,378	649,455	–	22,129	1,151,742	45,445
Monroe	1,079,970	1,064,982	970,083	69,825	1,051	599	2,402	17,059	59
Oconto	1,045,956	1,027,810	951,999	67,896	813	2,103	–	4,387	289
Oneida	333,966	327,881	216,790	63,162	14,523	–	–	20,331	143
Outagamie	1,158,619	1,109,059	860,948	81,402	66,195	2,142	–	92,525	2,835
Ozaukee	409,339	398,745	291,515	63,453	12,740	400	–	21,875	1,068
Pepin	240,854	235,111	201,478	24,307	–	400	–	8,494	–
Pierce	1,104,691	1,098,096	984,975	98,557	–	1,950	–	9,738	74
Polk	1,716,114	1,672,854	1,545,360	118,680	–	1,810	–	1,925	530
Portage	562,189	537,412	418,337	69,799	16,073	520	–	31,019	108
Price	621,905	615,910	568,202	41,950	–	610	–	4,106	–
Racine	1,842,596	1,747,307	1,441,194	96,894	55,110	260	13,025	121,113	6,162
Richland	334,795	299,627	262,085	30,086	626	1,470	–	4,668	207
Rock	2,535,493	2,507,826	2,173,894	151,110	59,015	890	–	117,561	2,744
Rusk	1,004,277	997,774	918,757	71,628	–	660	–	4,101	–
St. Croix	1,093,851	1,077,758	976,477	82,482	–	1,100	–	14,546	538
Sauk	1,090,027	1,036,061	933,153	83,930	2,253	1,010	–	12,058	223
Sawyer	464,350	460,713	414,357	41,655	–	–	–	4,070	167
Shawano	1,101,911	1,081,370	946,566	115,444	–	1,110	2,528	13,625	396
Sheboygan	1,557,073	1,485,956	1,302,529	82,149	34,643	2,709	–	54,266	967
Taylor	670,074	630,475	540,622	76,733	–	1,670	–	9,833	308
Trempealeau	1,143,745	1,125,234	1,019,714	91,887	–	1,130	–	339	418
Vernon	1,273,126	1,229,726	1,145,135	76,650	–	2,730	–	[illegible]74	286
Vilas	96,976	96,605	67,918	27,618	–	–	–		118
Walworth	818,308	768,786	624,842	123,798	375	1,430	–	3,777	715
Washburn	759,515	759,515	691,988	57,954	–	480	–	5,208	–
Washington	541,690	521,492	363,238	91,860	17,377	470	–	42,463	379
Waukesha	3,317,842	3,251,288	2,785,413	266,293	23,994	860	36,909	120,277	4,614
Waupaca	1,187,089	1,178,797	1,063,581	96,109	–	2,980	–	10,142	–
Waushara	584,373	550,504	507,094	41,670	–	550	–	–	229
Winnebago	1,440,707	1,414,020	1,106,528	93,507	72,964	660	1,928	128,992	3,264
Wood	877,438	830,604	663,189	88,824	38,651	970	–	34,823	737
TOTAL	76,383,486	74,470,818	63,303,237	5,604,633	1,690,019	75,000	102,743	3,312,780	99,207

Table 7. STATE AIDS PAID TO SCHOOLS AND COUNTIES FOR EDUCATION, FISCAL YEAR ENDING JUNE 30, 1962 (Continued)

County	Foster Home	Military Site	Driver Training	Educational Aids Paid To County Treasurers						
				Total County	Superv. Teachers	Teacher Training	Disabled Children	Trans-portation	Children's Home	Cut [illegible]
Adams	$ –	$ –	$ –	$ 5,880	$ 5,880	$ –	$ –	$ –	$ –	$ –
Ashland	2,732	–	646	24,094	–	23,200	–	894	–	–
Barron	–	–	3,206	39,109	11,859	27,250	–	–	–	–
Bayfield	724	–	595	6,832	6,665	–	–	167	–	–
Brown	638	–	2,958	50,842	13,480	–	34,860	2,502	–	–
Buffalo	167	–	794	24,842	6,620	18,222	–	–	–	–
Burnett	–	–	512	–	–	–	–	–	–	–
Calumet	1,886	–	731	12,263	6,092	–	6,171	–	–	–
Chippewa	2,819	–	2,023	12,743	12,743	–	–	–	–	–
Clark	237	–	1,783	19,479	12,810	–	6,669	–	–	–
Columbia	3,676	–	2,057	60,493	6,379	36,300	17,022	792	–	–
Crawford	–	–	–	5,790	5,790	–	–	–	–	–
Dane	15,914	2,200	10,853	82,866	27,822	–	51,012	4,032	–	–
Dodge	3,437	–	1,062	65,769	13,888	38,400	13,481	–	–	–
Door	–	–	433	10,839	6,131	–	4,384	324	–	–
Douglas	1,358	–	246	604	–	–	–	604	–	–
Dunn	–	–	1,334	5,708	5,708	–	–	–	–	–
Eau Claire	–	–	2,329	6,177	6,177	–	–	–	–	–
Florence	2,741	–	178	–	–	–	–	–	–	–
Fond du Lac	1,614	–	782	19,186	12,399	–	6,787	–	–	–
Forest	524	–	493	6,978	6,448	–	–	–	–	530
Grant	4,667	–	1,360	7,153	7,153	–	–	–	–	–
Green	–	–	697	54,131	12,237	25,523	15,461	804	–	106
Green Lake	2,079	–	425	5,626	5,626	–	–	–	–	–
Iowa	–	–	229	11,197	11,197	–	–	–	–	–
Iron	–	–	612	–	–	–	–	–	–	–
Jackson	–	–	357	6,651	6,651	–	–	–	–	–
Jefferson	1,284	–	289	9,878	6,274	–	3,604	–	–	–
Juneau	–	–	807	34,805	6,905	27,900	–	–	–	–
Kenosha	2,281	–	–	24,130	14,453	–	9,518	–	–	159
Kewaunee	–	–	1,190	49,239	6,798	28,800	12,693	948	–	–
La Crosse	392	–	187	13,435	5,751	–	7,450	234	–	–
La Fayette	–	–	433	27,191	13,249	–	12,661	804	–	477
Langlade	900	–	–	37,540	5,486	28,450	3,322	282	–	–
Lincoln	4,767	–	408	36,590	6,524	25,634	4,210	222	–	–
Manitowoc	–	–	1,198	57,810	6,103	35,400	14,975	1,332	–	–
Marathon	–	459	2,040	36,219	13,334	–	22,885	–	–	–
Marinette	1,317	–	2,040	45,073	5,937	27,455	11,681	–	–	–
Marquette	–	–	–	6,397	6,397	–	–	–	–	–
Menominee	–	–	–	–	–	–	–	–	–	–
Milwaukee	30,564	7,172	16,379	119,548	12,623	–	90,937	6,948	9,040	–
Monroe	2,459	–	1,445	14,988	11,744	–	3,244	–	–	–
Oconto	–	–	323	18,146	5,964	–	11,498	684	–	–
Oneida	11,559	625	748	6,085	6,085	–	–	–	–	–
Outagamie	947	–	2,065	49,560	12,837	22,108	14,615	–	–	–
Ozaukee	5,426	–	2,268	10,594	7,118	–	3,476	–	–	–
Pepin	–	–	432	5,743	5,743	–	–	–	–	–
Pierce	1,391	–	1,411	6,595	6,065	–	–	–	–	530
Polk	1,887	–	2,662	43,260	14,322	22,150	6,506	282	–	–
Portage	–	–	1,556	24,777	6,299	–	16,839	1,639	–	–
Price	–	–	1,042	5,995	5,995	–	–	–	–	–
Racine	8,706	2,925	1,918	95,289	13,324	47,184	32,375	2,406	–	–
Richland	–	–	485	35,168	6,687	28,481	–	–	–	–
Rock	1,217	–	1,395	27,667	13,559	–	13,569	486	–	53
Rusk	1,183	–	1,445	6,503	6,503	–	–	–	–	–
St. Croix	689	–	1,926	16,093	7,083	–	8,536	474	–	–
Sauk	1,783	–	1,651	53,966	13,922	28,200	11,376	468	–	–
Sawyer	464	–	–	3,637	–	–	3,613	24	–	–
Shawano	562	–	1,139	20,541	9,516	–	10,059	966	–	–
Sheboygan	6,335	–	2,358	71,117	13,523	41,530	15,404	660	–	–
Taylor	–	–	1,309	39,599	7,034	29,280	3,244	41	–	–
Trempealeau	3,267	–	1,479	18,511	11,386	–	7,125	–	–	–
Vernon	–	–	651	43,400	13,400	30,000	–	–	–	–
Vilas	653	–	298	371	–	–	–	–	–	371
Walworth	–	–	3,849	49,522	13,716	–	35,806	–	–	–
Washburn	3,077	–	808	–	–	–	–	–	–	–
Washington	4,644	–	1,061	20,198	13,604	–	6,594	–	–	–
Waukesha	6,627	2,093	4,208	66,554	13,848	–	46,880	5,826	–	–
Waupaca	–	3,707	2,278	8,292	6,507	–	1,785	–	–	–
Waushara	765	–	196	33,869	6,454	21,360	5,677	378	–	–
Winnebago	3,151	–	3,026	26,687	13,874	–	11,691	1,122	–	–
Wood	1,348	–	2,062	46,834	12,420	29,350	5,064	–	–	–
TOTAL	154,858	19,181	109,160	1,912,668	598,121	642,177	624,759	36,345	9,040	2,226

Table 8. STATE AIDS FOR PUBLIC WELFARE PAID TO THE COUNTY, FISCAL YEAR ENDING JUNE 30, 1962

County	Total Welfare Aids	Old Age Assistance	Aid To Dependent Children	County Insane Asylums	County T.B. Sanatoria	County Welfare Admin.	Other Welfare Aids	Aid For The Blind	Aid For The Disabled	County Nurses Aid
Adams	$ 88,218	$ 30,178	$ 18,439	$ 17,758	$ 2,496	$ 6,150	$ 1,299	$ 1,191	$ 9,707	$ 1,000
Ashland	234,985	72,985	57,152	58,974	10,484	14,209	7,249	1,674	11,258	1,000
Barron	460,040	201,189	88,925	69,865	4,773	19,978	39,910	2,245	32,155	1,000
Bayfield	296,659	127,639	28,609	31,994	12,385	9,934	67,765	1,907	15,426	1,000
Brown	543,486	134,591	111,518	203,832	28,170	29,629	2,372	4,922	27,452	1,000
Buffalo	210,953	89,080	33,052	46,989	2,781	10,216	14,480	116	14,034	205
Burnett	162,770	57,645	41,061	30,038	2,016	9,631	12,266	381	9,732	–
Calumet	103,324	33,214	13,359	35,931	5,433	6,859	1,507	457	5,564	1,000
Chippewa	353,431	129,650	57,985	122,949	2,979	15,759	3,526	3,476	16,107	1,000
Clark	296,328	126,410	29,691	96,716	3,958	11,582	7,870	1,766	17,335	1,000
Columbia	295,266	104,180	56,074	103,402	3,707	10,298	2,222	2,721	11,662	1,000
Crawford	194,453	85,504	35,318	32,550	3,459	7,569	13,126	4,288	11,639	1,000
Dane	1,782,090	591,398	529,795	396,908	31,591	104,322	15,154	15,770	96,152	1,000
Dodge	272,656	120,897	69,047	30,411	2,628	23,460	870	3,973	20,370	1,000
Door	135,676	50,997	24,239	38,475	3,843	7,787	2,186	1,218	5,931	1,000
Douglas	872,914	253,443	140,087	286,626	22,087	28,723	83,865	6,700	50,383	1,000
Dunn	251,247	109,188	38,567	64,608	5,943	14,745	5,690	1,401	11,105	–
Eau Claire	664,011	288,495	108,362	123,560	13,845	32,207	48,203	6,231	42,108	1,000
Florence	96,785	22,302	13,215	9,854	1,722	5,073	41,191	–	2,428	1,000
Fond du Lac	681,515	270,048	96,732	176,799	5,445	33,014	39,218	9,815	49,444	1,000
Forest	222,739	56,864	32,981	25,236	5,823	8,230	82,689	2,964	6,952	1,000
Grant	460,859	217,042	80,822	80,395	4,171	23,272	24,722	6,117	23,318	1,000
Green	146,650	38,893	15,891	69,168	804	8,722	–	3,699	8,473	1,000
Green Lake	87,512	23,516	13,966	34,402	2,224	6,267	2,163	–	3,974	1,000
Iowa	154,617	65,518	24,234	46,366	618	9,592	–	2,101	5,555	633
Iron	99,448	32,286	15,212	34,510	4,311	7,423	283	803	3,620	1,000
Jackson	349,270	113,585	86,728	40,862	3,780	12,046	65,385	4,799	22,085	–
Jefferson	237,937	50,034	40,626	114,934	6,350	13,333	1,833	224	9,603	1,000
Juneau	216,513	82,134	39,532	48,830	6,678	9,754	11,764	2,191	14,630	1,000
Kenosha	779,011	309,519	181,694	163,612	15,281	42,151	22,262	4,197	39,295	1,000
Kewaunee	77,009	18,988	8,966	33,217	2,391	5,651	740	990	5,066	1,000
La Crosse	618,041	261,399	106,687	149,854	13,098	32,595	19,261	6,334	27,813	1,000
La Fayette	126,627	52,135	25,975	29,836	4,934	7,461	122	1,074	4,090	1,000
Langlade	243,981	94,518	45,641	54,982	6,378	12,940	13,969	1,695	12,858	1,000
Lincoln	176,635	76,873	27,962	50,684	3,487	9,072	398	1,883	5,276	1,000
Manitowoc	444,349	110,563	86,510	164,241	34,118	20,611	32	3,711	23,563	1,000
Marathon	452,278	102,150	77,167	204,416	21,023	20,316	1,480	1,542	23,184	1,000
Marinette	323,456	99,262	86,576	84,919	9,103	14,211	20	4,141	24,224	1,000
Marquette	98,637	45,818	9,931	18,993	2,678	6,088	7,628	774	5,727	1,000
Menominee	32,505	7,318	17,868	–	102	4,246	34	678	2,259	–
Milwaukee	9,024,854	2,116,506	3,073,924*	2,681,008	213,730	465,587	96,606	60,584	316,909	–
Monroe	266,915	83,692	66,456	70,795	11,966	14,384	2,009	2,770	13,843	1,000
Oconto	214,252	66,506	31,840	75,184	9,918	11,768	1,688	3,947	12,401	1,000
Oneida	199,630	68,892	50,929	33,280	9,528	15,264	316	3,521	16,900	1,000
Outagamie	439,453	80,295	100,445	187,073	25,110	26,492	4,568	2,446	12,024	1,000
Ozaukee	87,601	15,977	17,918	36,533	3,465	6,045	870	88	5,705	1,000
Pepin	88,755	39,331	13,600	14,451	990	6,256	5,931	172	7,191	833
Pierce	200,311	88,287	26,491	51,795	216	11,553	5,100	1,689	14,180	1,000
Polk	335,306	142,579	54,736	50,954	4,350	15,377	38,887	4,731	22,692	1,000
Portage	265,215	94,954	40,086	78,651	17,001	16,896	1,264	1,524	13,839	1,000
Price	156,431	61,356	27,691	44,802	2,160	8,209	403	594	10,216	1,000
Racine	912,210	169,719	296,362	353,421	21,195	40,935	7,481	2,652	19,445	1,000
Richland	170,900	63,342	37,214	43,865	1,572	11,098	32	3,259	9,518	1,000
Rock	693,498	164,026	196,909	224,231	30,557	32,308	2,186	5,920	36,361	1,000
Rusk	187,124	75,605	37,847	40,754	1,320	11,450	4,198	674	14,276	1,000
St. Croix	154,243	58,442	18,910	56,448	309	10,672	111	761	7,923	667
Sauk	356,470	127,716	66,080	107,107	7,872	16,206	552	3,310	26,627	1,000
Sawyer	207,459	56,582	63,751	22,849	7,590	10,881	37,889	941	5,976	1,000
Shawano	235,792	80,837	43,400	77,594	2,800	14,520	2,411	1,992	11,238	1,000
Sheboygan	592,133	165,166	97,516	207,677	45,802	38,673	673	5,454	30,172	1,000
Taylor	197,617	95,576	25,218	40,867	3,531	7,407	15,437	1,989	6,592	1,000
Trempealeau	370,308	167,848	36,479	89,831	9,987	11,273	34,859	4,086	14,945	1,000
Vernon	349,017	154,637	53,322	63,859	7,140	9,475	35,254	3,342	20,988	1,000
Vilas	110,175	32,590	22,197	13,238	3,228	4,627	26,064	1,911	6,320	–
Walworth	365,831	82,563	78,971	158,351	5,046	21,663	1,247	1,172	15,818	1,000
Washburn	161,779	63,602	25,219	35,269	6,024	11,663	11,134	611	7,257	1,000
Washington	163,255	36,418	29,767	66,590	4,674	14,368	1,421	695	8,322	1,000
Waukesha	447,996	141,525	83,621	154,619	9,064	38,665	325	4,202	14,975	1,000
Waupaca	306,530	126,585	54,084	85,228	4,176	13,963	299	1,794	19,401	1,000
Waushara	154,204	68,602	14,633	30,978	2,511	8,409	12,787	1,819	14,298	167
Winnebago	728,593	173,899	142,911	297,485	29,562	33,643	1,740	9,851	38,502	1,000
Wood	447,904	170,931	73,845	126,292	10,659	24,540	2,320	4,317	34,083	917
State at Large	1,267,767	–	–	691,783	575,984	–	–	–	–	–
TOTAL	33,204,409	9,892,034	7,618,568	9,740,558	1,406,134	1,659,396	1,020,816	262,987	1,540,494	63,422

* Includes $91,023 paid to Milwaukee County home for children.

Table 9. STATE AID ALLOTMENT FOR PUBLIC HIGHWAYS FROM MOTOR VEHICLE TAXES, FISCAL YEAR ENDING JUNE 30, 1962

County	Total Highway Aids	AIDS PAID TO MUNICIPALITIES					AIDS PAID TO COUNTIES		
		Total Local	Roads and Streets		Connecting Streets	Swing Lift Bridges	Total County	Basic	Supplemental
			Basic	Supplemental					
Adams	$ 411,628	$ 254,909	$ 59,840	$ 195,069	$ –	$ –	$ 156,719	$ 47,365	$ 109,354
Ashland	422,476	306,765	66,784	237,886	2,095	–	115,711	34,971	80,740
Barron	699,961	466,085	94,896	369,964	1,225	–	233,876	70,684	163,192
Bayfield	676,991	464,971	109,218	355,753	–	–	212,020	64,078	147,942
Brown	1,083,392	772,854	132,880	577,400	8,665	53,909	310,538	93,853	216,685
Buffalo	351,074	186,943	38,274	148,669	–	–	164,131	49,605	114,526
Burnett	469,375	300,735	69,483	231,252	–	–	168,640	50,968	117,672
Calumet	288,641	186,156	37,529	147,802	825	–	102,485	30,974	71,511
Chippewa	761,286	478,851	98,221	377,365	3,265	–	282,435	85,360	197,075
Clark	753,503	499,903	110,413	388,490	1,000	–	253,600	76,645	176,955
Columbia	598,862	357,279	65,174	287,735	4,370	–	241,583	73,013	168,570
Crawford	383,770	267,279	48,325	218,139	815	–	116,491	35,207	81,284
Dane	1,938,516	1,380,844	245,661	1,129,248	5,935	–	557,672	168,544	389,128
Dodge	755,405	428,585	82,523	339,472	6,590	–	326,820	98,774	228,046
Door	442,514	270,578	53,206	216,612	760	–	171,936	51,964	119,972
Douglas	1,032,079	788,386	149,860	631,776	6,750	–	243,693	73,651	170,042
Dunn	603,866	353,238	70,139	280,624	2,475	–	250,628	75,747	174,881
Eau Claire	770,573	524,965	98,977	423,438	2,550	–	245,608	74,230	171,378
Florence	146,636	92,558	23,304	69,254	–	–	54,078	16,344	37,734
Fond du Lac	703,146	395,460	73,675	313,405	8,380	–	307,686	92,991	214,695
Forest	307,181	200,586	46,073	154,513	–	–	106,595	32,216	74,379
Grant	788,794	514,495	98,689	413,661	2,145	–	274,299	82,901	191,398
Green	460,054	281,891	52,219	227,137	2,535	–	178,163	53,846	124,317
Green Lake	270,559	149,074	25,545	122,369	1,160	–	121,485	36,716	84,769
Iowa	453,016	259,649	49,528	209,261	860	–	193,367	58,441	134,926
Iron	233,517	156,572	34,267	121,730	575	–	76,945	23,255	53,690
Jackson	469,308	293,534	66,224	226,425	885	–	175,774	53,124	122,650
Jefferson	567,647	370,547	66,281	297,131	7,135	–	197,100	59,569	137,531
Juneau	502,188	321,865	67,473	253,027	1,365	–	180,323	54,499	125,824
Kenosha	736,522	505,190	86,318	413,017	5,855	–	231,332	69,915	161,417
Kewaunee	288,195	166,387	34,533	130,384	1,470	–	121,808	36,814	84,994
La Crosse	642,018	443,391	79,667	357,579	6,145	–	198,627	60,031	138,596
La Fayette	395,480	230,690	48,164	182,526	–	–	164,790	49,804	114,986
Langlade	378,657	216,034	44,053	169,731	2,250	–	162,623	49,149	113,474
Lincoln	439,903	276,080	52,712	219,738	3,630	–	163,823	49,512	114,311
Manitowoc	736,142	497,462	95,945	369,739	5,650	26,128	238,680	72,136	166,544
Marathon	1,196,842	742,373	154,304	583,754	4,315	–	454,469	137,353	317,116
Marinette	723,031	474,068	103,511	367,687	2,870	–	248,963	75,244	173,719
Marquette	277,499	158,641	32,347	126,294	–	–	118,858	35,922	82,936
Menominee	48,022	20,625	5,193	15,432	–	–	27,397	8,280	19,117
Milwaukee	6,165,289	5,074,953	844,155	4,155,858	46,735	28,205	1,090,336	329,530	760,806
Monroe	542,707	316,041	65,870	247,936	2,235	–	226,666	68,505	158,161
Oconto	634,404	406,299	89,289	316,390	620	–	228,105	68,940	159,165
Oneida	514,451	335,106	76,775	256,766	1,565	–	179,345	54,203	125,142
Outagamie	909,727	625,901	114,694	503,912	7,295	–	283,826	85,780	198,046
Ozaukee	426,871	322,883	38,240	279,183	5,460	–	103,988	31,428	72,560
Pepin	156,719	82,749	16,173	66,576	–	–	73,970	22,356	51,614
Pierce	431,624	260,038	51,938	207,330	770	–	171,586	51,858	119,728
Polk	680,412	436,338	88,596	347,742	–	–	244,074	73,766	170,308
Portage	652,473	389,317	81,817	304,785	2,715	–	263,156	79,533	183,623
Price	449,650	290,097	63,057	225,970	1,070	–	159,553	48,221	111,332
Racine	875,613	628,534	109,308	498,976	9,230	11,020	247,079	74,674	172,405
Richland	375,051	205,795	43,755	160,945	1,095	–	169,256	51,154	118,102
Rock	1,044,820	751,335	143,867	596,458	11,010	–	293,485	88,699	204,786
Rusk	422,206	261,337	53,507	206,960	870	–	160,869	48,619	112,250
St. Croix	553,861	331,622	66,037	263,975	1,610	–	222,239	67,167	155,072
Sauk	632,661	400,190	73,991	322,889	3,310	–	232,471	70,259	162,212
Sawyer	436,678	267,464	63,012	204,452	–	–	169,214	51,141	118,073
Shawano	608,130	379,606	78,365	299,956	1,285	–	228,524	69,066	159,458
Sheboygan	757,045	469,329	83,961	379,711	5,550	107	287,716	86,956	200,760
Taylor	481,709	315,590	69,849	245,186	555	–	166,119	50,206	115,913
Trempealeau	457,954	268,897	55,357	213,540	–	–	189,057	57,138	131,919
Vernon	553,038	340,815	72,492	267,048	1,275	–	212,223	64,140	148,083
Vilas	445,886	277,215	66,626	210,589	–	–	168,671	50,977	117,694
Walworth	554,945	359,210	59,925	291,310	7,975	–	195,735	59,156	136,579
Washburn	430,372	280,098	60,069	220,029	–	–	150,274	45,417	104,857
Washington	449,856	269,493	54,588	210,855	4,050	–	180,363	54,511	125,852
Waukesha	1,352,321	983,493	142,747	833,281	7,465	–	368,828	111,470	257,358
Waupaca	573,897	346,232	65,959	277,488	2,785	–	227,665	68,807	158,858
Waushara	417,088	235,964	50,704	185,260	–	–	181,124	54,741	126,383
Winnebago	846,928	590,449	107,233	463,470	9,115	10,631	256,479	77,515	178,964
Wood	806,285	559,026	107,227	446,914	4,885	–	247,259	74,729	172,530
TOTAL	47,848,940	32,117,914	6,130,611	25,612,228	245,075	130,000	15,731,026	4,754,357	10,976,669

Table 10. **OTHER MISCELLANEOUS STATE AIDS PAID DURING THE FISCAL YEAR ENDING JUNE 30, 1962**

County	Total Other Aids	School Aid	Aids to Municipalities				Aids to Counties				
		Forest Crop	Total Local	Forest Crop	Airport	Highway Privilege	Total County	Forest Crop	County Forest	County Fair	Airport
Adams	$ 21,052	$ 107	$ 16,464	$ 107	$ –	$ 16,357	$ 4,481	$ 54	$ –	$ 4,427	$ –
Ashland	37,578	1,352	31,150	1,352	1,227	28,571	5,076	676	3,222	1,178	–
Barron	73,524	504	66,994	504	–	66,490	6,026	252	1,217	4,557	–
Bayfield	71,059	6,923	40,015	6,923	10,549	22,543	24,121	3,462	16,354	4,305	–
Brown	283,460	–	257,411	–	–	257,411	26,049	–	–	7,515	18,534
Buffalo	30,437	–	26,744	–	–	26,744	3,693	–	–	3,693	–
Burnett	41,746	4,088	21,663	4,088	–	17,575	15,995	2,044	10,007	3,944	–
Calumet	54,516	–	50,958	–	8,600	42,358	3,558	–	–	3,558	–
Chippewa	89,303	1,169	78,012	1,169	–	76,843	10,122	584	2,770	6,768	–
Clark	89,828	5,293	65,825	5,293	–	60,532	18,710	2,647	13,196	2,867	–
Columbia	78,071	–	71,845	–	–	71,845	6,226	–	–	6,226	–
Crawford	32,295	6	27,948	6	–	27,942	4,341	2	–	4,339	–
Dane	400,895	–	393,168	–	1,311	391,857	7,727	–	–	7,727	–
Dodge	122,681	–	117,129	–	–	117,129	5,552	–	–	5,552	–
Door	44,266	18	40,547	18	–	40,529	3,701	9	–	3,692	–
Douglas	137,275	12,374	88,390	12,374	940	75,076	36,511	6,187	24,588	5,736	–
Dunn	53,116	–	49,098	–	–	49,098	4,018	–	–	4,018	–
Eau Claire	132,427	1,819	122,407	1,819	16,292	104,296	8,201	909	4,434	2,858	–
Florence	18,828	3,293	9,812	3,293	–	6,519	5,723	1,646	3,573	504	–
Fond du Lac	140,300	–	134,345	–	–	134,345	5,955	–	–	5,748	207
Forest	22,633	1,930	16,908	1,930	(82)	15,060	3,795	965	1,081	1,749	–
Grant	87,039	–	79,921	–	–	79,921	7,118	–	–	7,118	–
Green	83,035	–	77,453	–	22,994	54,459	5,582	–	–	5,582	–
Green Lake	36,159	–	34,023	–	–	34,023	2,136	–	–	2,136	–
Iowa	41,047	–	36,330	–	–	36,330	4,717	–	–	4,717	–
Iron	50,752	7,238	20,262	7,238	–	13,024	23,252	3,619	17,144	2,489	–
Jackson	57,916	4,565	36,038	4,565	–	31,473	17,313	2,283	11,385	3,645	–
Jefferson	104,909	–	96,792	–	–	96,792	8,117	–	–	8,117	–
Juneau	43,202	633	32,990	633	–	32,357	9,579	316	1,549	7,714	–
Kenosha	214,068	–	208,425	–	13,710	194,715	5,643	–	–	5,643	–
Kewaunee	35,429	–	31,376	–	–	31,376	4,053	–	–	4,053	–
La Crosse	127,258	–	120,541	–	3,429	117,112	6,717	–	–	6,717	–
La Fayette	39,186	–	33,395	–	–	33,395	5,791	–	–	5,791	–
Langlade	70,545	5,463	47,257	5,463	1,609	40,185	17,825	2,731	12,319	2,775	–
Lincoln	64,332	5,121	43,951	5,121	–	38,830	15,260	2,560	9,736	2,964	–
Manitowoc	153,031	–	137,278	–	10,144	127,134	15,753	–	–	5,609	10,144
Marathon	177,262	173	168,872	173	(1,414)	170,113	8,217	86	–	8,131	–
Marinette	108,684	8,971	68,818	8,971	–	59,847	30,895	4,485	22,242	4,168	–
Marquette	21,849	13	18,860	13	–	18,847	2,976	7	–	2,969	–
Menominee	2,464	–	1,994	–	–	1,994	470	–	–	470	–
Milwaukee	1,608,018	329,253*	1,198,622	–	–	1,198,622	80,143	–	–	1,756	78,387
Monroe	57,373	124	52,450	124	–	52,326	4,799	62	298	4,439	–
Oconto	62,785	1,743	51,134	1,743	1,509	47,882	9,908	872	4,066	3,461	1,509
Oneida	67,118	5,738	47,414	5,738	–	41,676	13,966	2,869	8,067	3,030	–
Outagamie	181,254	–	175,708	–	–	175,708	5,546	–	–	5,546	–
Ozaukee	75,921	–	71,628	–	–	71,628	4,293	–	–	4,293	–
Pepin	14,766	–	13,480	–	–	13,480	1,286	–	–	1,286	–
Pierce	45,182	–	40,847	–	–	40,847	4,335	–	–	4,335	–
Polk	54,944	568	48,352	568	1,656	46,128	6,024	284	1,412	4,328	–
Portage	81,117	78	78,822	78	6,500	72,244	2,217	39	–	2,178	–
Price	49,251	3,692	31,797	3,692	–	28,105	13,762	1,846	8,789	3,127	–
Racine	244,083	–	238,010	–	750	237,260	6,073	–	–	6,073	–
Richland	36,260	3	30,992	3	–	30,989	5,264	2	–	5,263	–
Rock	232,703	–	213,362	–	–	213,362	19,341	–	–	7,369	11,972
Rusk	46,200	3,465	29,083	3,465	–	25,618	13,652	1,732	8,405	3,515	–
St. Croix	53,796	–	49,246	–	–	49,246	4,550	–	–	4,550	–
Sauk	82,343	8	77,749	8	–	77,741	4,586	4	–	4,582	–
Sawyer	43,283	4,561	22,863	4,561	–	18,302	15,859	2,280	11,270	2,309	–
Shawano	81,691	396	69,588	396	5,874	63,318	11,707	198	–	5,635	5,874
Sheboygan	187,142	–	149,977	–	–	149,977	37,165	–	–	6,669	30,496
Taylor	38,885	747	32,847	747	–	32,100	5,291	373	1,672	3,246	–
Trempealeau	48,181	–	44,215	–	–	44,215	3,966	–	–	3,966	–
Vernon	51,032	–	45,602	–	–	45,602	5,430	–	–	5,430	–
Vilas	26,472	1,323	23,141	1,323	–	21,818	2,008	661	–	1,347	–
Walworth	116,134	–	109,250	–	–	109,250	6,884	–	–	6,884	–
Washburn	64,173	5,861	38,574	5,861	12,832	19,881	19,738	2,930	14,274	2,534	–
Washington	92,017	–	87,627	–	–	87,627	4,390	–	–	4,390	–
Waukesha	326,542	–	299,671	–	–	299,671	26,871	–	–	3,028	23,843
Waupaca	84,205	124	77,966	124	10,366	67,476	6,115	62	–	6,053	–
Waushara	33,688	22	31,193	22	–	31,171	2,473	11	–	2,462	–
Winnebago	187,143	–	184,633	–	–	184,633	2,510	–	–	4,127	(1,617)
Wood	176,375	1,891	144,836	1,891	19,520	123,425	29,648	946	3,799	6,007	18,896
TOTAL	8,043,534	430,650	6,832,088	101,397	148,316	6,582,375	780,796	50,695	216,869	314,987	198,245

* Highway Privilege Tax – City of Milwaukee

Table 11. COUNTY AND STATE ASSESSMENT AS DETERMINED BY THE WISCONSIN DEPARTMENT OF TAXATION FOR 1962

County	All Property	Real Estate	Personal Property	Per Cent to Total of All Property
Adams	$ 32,939,940	$ 29,808,900	$ 3,131,040	0.161%
Ashland	45,851,890	38,880,900	6,970,990	0.224
Barron	139,278,020	113,249,700	26,028,320	0.679
Bayfield	37,530,905	32,617,000	4,913,905	0.183
Brown	657,687,790	565,850,800	91,836,990	3.207
Buffalo	50,199,050	39,386,200	10,812,850	0.245
Burnett	33,529,845	28,712,300	4,817,545	0.163
Calumet	106,097,130	87,722,500	18,374,630	0.517
Chippewa	162,188,110	134,946,700	27,241,410	0.791
Clark	114,128,790	88,189,500	25,939,290	0.556
Columbia	181,218,250	155,720,300	25,497,950	0.884
Crawford	55,106,880	43,353,300	11,753,580	0.269
Dane	1,333,255,195	1,152,207,300	181,047,895	6.501
Dodge	322,795,570	272,822,700	49,972,870	1.574
Door	118,607,200	104,989,900	13,617,300	0.578
Douglas	148,817,895	132,152,500	16,665,395	0.726
Dunn	89,538,350	73,475,400	16,062,950	0.437
Eau Claire	257,537,035	211,160,000	46,377,035	1.256
Florence	11,606,385	10,564,400	1,041,985	0.057
Fond du Lac	332,479,150	277,182,400	55,296,750	1.621
Forest	21,362,125	18,822,400	2,539,725	0.104
Grant	185,491,400	155,951,100	29,540,300	0.904
Green	146,987,575	120,698,100	26,289,475	0.717
Green Lake	86,779,610	73,191,900	13,587,710	0.423
Iowa	93,679,810	75,483,700	18,196,110	0.457
Iron	28,345,410	18,648,200	9,697,210	0.138
Jackson	46,689,870	37,310,800	9,379,070	0.228
Jefferson	287,001,070	246,764,500	40,236,570	1.399
Juneau	60,476,935	52,308,600	8,168,335	0.295
Kenosha	577,569,350	517,226,800	60,342,550	2.816
Kewaunee	83,611,700	65,722,800	17,888,900	0.408
La Crosse	336,113,310	279,414,500	56,698,810	1.639
La Fayette	104,233,065	85,802,100	18,430,965	0.50[illegible]
Langlade	69,456,405	58,315,900	11,140,505	0.33[illegible]
Lincoln	89,897,905	72,022,000	17,875,905	0.4[illegible]
Manitowoc	363,637,100	293,356,600	70,280,500	1.773
Marathon	395,036,315	325,419,600	69,616,715	1.926
Marinette	148,410,325	126,223,200	22,187,125	0.724
Marquette	34,363,800	30,052,100	4,311,700	0.16[illegible]
Menominee	16,700,350	14,231,600	2,468,750	0.08[illegible]
Milwaukee	6,045,593,550	5,080,006,800	965,586,750	29.47[illegible]
Monroe	100,557,200	81,720,500	18,836,700	0.490
Oconto	91,701,505	74,906,600	16,794,905	0.447
Oneida	150,035,445	133,465,400	16,570,045	0.732
Outagamie	537,643,030	471,510,500	66,132,530	2.622
Ozaukee	259,337,650	228,215,200	31,122,450	1.265
Pepin	24,621,410	20,366,800	4,254,610	0.120
Pierce	89,398,715	75,605,600	13,793,115	0.436
Polk	105,266,660	86,408,500	18,858,160	0.513
Portage	147,050,140	128,555,600	18,494,540	0.717
Price	47,142,025	37,892,000	9,250,025	0.230
Racine	797,969,450	690,785,600	107,183,850	3.891
Richland	66,402,270	54,210,700	12,191,570	0.324
Rock	625,925,990	528,308,000	97,617,990	3.052
Rusk	45,318,570	34,837,100	10,481,470	0.221
St. Croix	125,989,970	107,412,500	18,577,470	0.614
Sauk	163,058,185	136,453,100	26,605,085	0.795
Sawyer	44,565,725	39,740,800	4,824,925	0.217
Shawano	118,718,205	98,009,500	20,708,705	0.579
Sheboygan	419,691,100	350,170,700	69,520,400	2.046
Taylor	51,642,115	38,686,100	12,956,015	0.252
Trempealeau	78,409,390	62,365,300	16,044,090	0.382
Vernon	93,057,070	74,707,400	18,349,670	0.454
Vilas	112,054,930	104,269,900	7,785,030	0.546
Walworth	358,231,040	324,017,430	34,213,610	1.747
Washburn	35,956,065	30,594,200	5,361,865	0.175
Washington	252,484,330	212,380,500	40,103,830	1.231
Waukesha	1,002,504,200	912,127,500	90,376,700	4.888
Waupaca	139,558,855	114,066,900	25,491,955	0.680
Waushara	60,000,520	51,601,800	8,398,720	0.293
Winnebago	598,631,030	522,042,900	76,588,130	2.919
Wood	313,684,170	268,068,300	45,615,870	1.530
TOTAL	20,508,437,320	17,433,468,930	3,074,968,390	100.000

MILLS OF STATE AID AND SHARED TAXES PAID TO EACH COUNTY PER DOLLAR-MILL OF GENERAL PROPERTY TAX LEVIED FISCAL YEAR ENDING JUNE 30, 1962

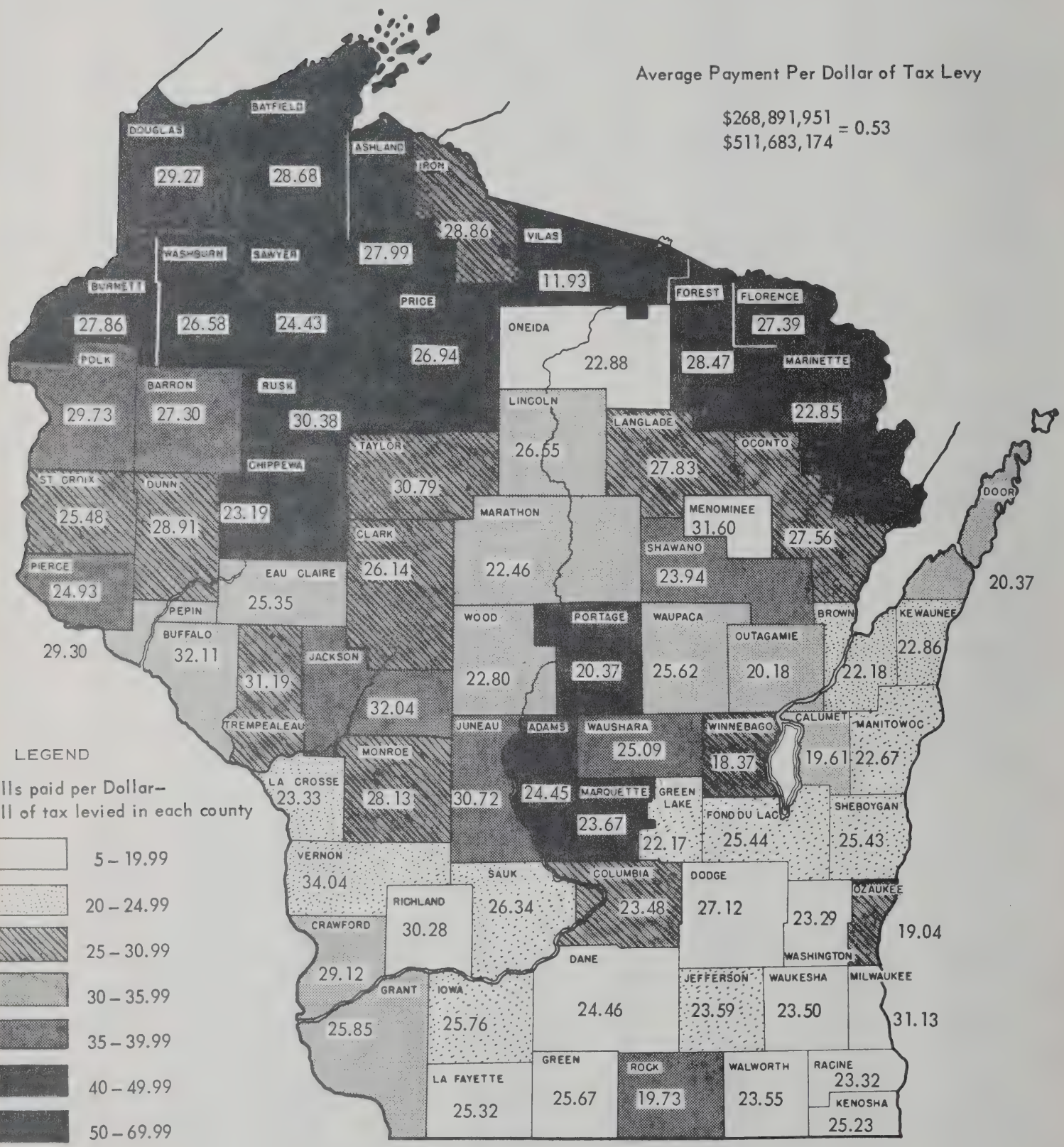

Figures in Counties Show Average Full Value Property Tax Rate in Mills
State Average 26.00 Mills

Return this book on or before the
Latest Date stamped below.

University of Illinois Library

MAR -6 1952

L161—H41

MILLS OF STATE AID AND SHARED TAXES PAID TO EACH COUNTY PER DOLLAR-MILL OF GENERAL PROPERTY TAX LEVIED FISCAL YEAR ENDING JUNE 30, 1962

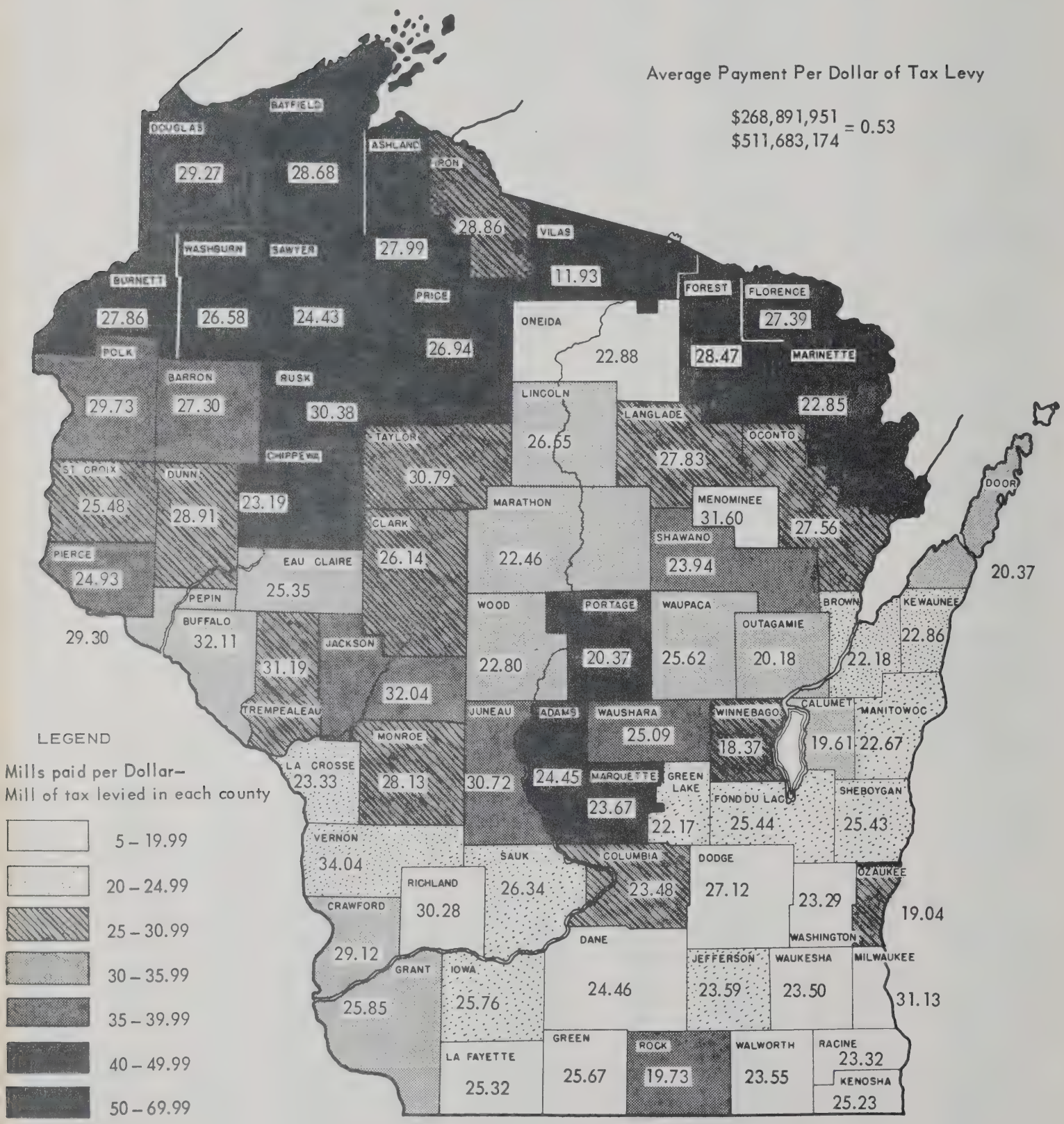

Figures in Counties Show Average Full Value Property Tax Rate in Mills
State Average 26.00 Mills

336.29
W754b

WISCONSIN DEPARTMENT OF [redacted]

Bulletin No. 563 November 1963

TAXES AND AIDS 1963

The material in this ***Bulletin Series 500*** has been essentially comparable since its first publication in 1901.

Table 1. Taxes of the State. The various types of taxes are grouped into 7 major categories. Whenever a tax source is shared with two or more political subdivisions of government, the amount shared is extended under the appropriate column, c.g. (SCHOOL, MUNICIPAL, COUNTY AND STATE.)

The ***general property taxes*** (line 1) are abstracted from the local tax rolls and reported by the municipal clerk in his ***Statement of Taxes and Indebtedness.*** Line 2 indicates the amount of property tax relief which includes both the partial exemption of the personal property stocks as well as the credits granted on all other general property taxes paid. A precise apportionment of this relief among schools, municipalities and counties is not actually available. The figures entered on line 2 are imputed on the basis of the gross levies shown on line 1. It is believed that this procedure will produce close approximations.

The ***income tax*** is the second most important source of revenue. The amount shown in the TOTAL column represent net collections for the fiscal year. The figures in the MUNICIPAL and COUNTY columns are the sum of the 3 distribution rolls made during the fiscal year. The STATE column is then computed as the difference between the total collections and the amount distributed. This method of arriving at the state figure makes it impossible to apportion the state share between counties for entry in Table 3.

Under ***special sales taxes*** are found all those taxes whose yield is based on the sale of specific commodities or services. The receipts tabulated include state license and permit fees less allowances for collections. All local fees and permits have been omitted because of the difficulty in getting the necessary data.

The ***motor vehicle tax*** group is the next major tax source. Practically all of these taxes are earmarked for highway purposes. A portion of the vehicle registration fees are shared with the municipality in which the vehicle is customarily kept. The amount so distributed has always been classified in Table 2 as the ***Highway Privilege Tax,*** a state ***aid,*** rather than a ***shared*** tax.

The ***public utility taxes*** are shown as net levies, that is to say, after deducting the tax relief refunds aggregating $4,624,621 from the STATE and TOTAL columns only. This accounts for the negative figure in the STATE column. The amount of utility tax entered in the SCHOOL column is an approximate sum since the actual amount paid to the school districts is not readily determinable.

The receipts from the ***inheritance and gift tax*** group are summarized from the quarterly remittances made by the county treasurers. The collections shown are net figures, after deduction of certain costs such as the fees received by the public administrators, appraisal fees, etc. The county retains 7½% of the normal tax collections.

The ***Total Taxes Collected and Shared*** is adjusted by some 6 transfers as shown on bottom of Table 1. These transfers can be described as follows:

(a) ***City School Debt*** is a property tax levied in some cities for the service of school indebtedness and special tuition. The amount shown is included in the property tax levy at the head of the MUNICIPAL column and is transferred at line (a) to the SCHOOL column for purposes of a more rational classification.

(b) ***High School Tuition*** is generally found in towns having area not within a high school district. Since the school laws presently require all areas of the state to join an operating high school district, this item will not appear in future tabulations.

(c) ***High School Transportation*** shown herein is only the amount levied in territory not within an operating high school district. Like the tuition above, it is certified by the county clerk for collection as a local tax.

(d) ***County School Taxes*** are levied for supervising teachers and for paying county school aids. The amount levied is included in the property tax figure at the head of the COUNTY column and is transferred at line (d) for purposes of a more functional classification.

(e) ***Property Tax Relief*** is the amount by which general property taxes were reduced by reason of the partial exemption being granted on personal property stocks as well as the credits taken on all other general property taxes whenever the tax levy is in excess of 14 mills.

(f) ***State Aids*** are payments made out of the sundry tax sources listed in the column headed STATE and paid to the various political subdivisions as detailed in ***Table 2.***

The Grand Total after Transfers represents the final amount of tax revenue utilized by each political subdivision. The comparable figure is also shown for the previous year.

Table 2 ***State Aids Paid*** The various types of state aids are grouped into 4 major categories. Each category is further broken down for each county in ***Tables 7, 8, 9 and 10.***

Table 3 The amount of taxes shared by the state with all its political subdivisions is summarized for each county. The amount of each tax shared is based upon a statutory formula. In the right hand column each county total is expressed as a per cent to total.

Table 4 This is a companion to ***Table 3*** and shows the portion of state collected taxes being retained by the state for its own use or from which the state may pay state aids. The right hand column again expresses each county total as a percent to total.

Table 5 This table presents a grand total summary of all shared taxes and state aids and is the basis for the outline map shown on the back page. The last column showing per cent to total is the upper figure entered in each county on the map.

The lower figure in each county represents that county's per cent of the states total property tax work or effort put forth. The tax work is computed as the product of the effective full value tax rate in each county by the total amount of taxes levied in each county.

The more the upper and lower figures coincide, the greater the correlation that exists between the amount of state grants received and the amount of tax effort or work put forth.

THE LIBRARY OF THE
NOV 6 - 1963
UNIVERSITY OF ILLINOIS

Table 1 TAX LEVIES OF THE STATE AND ALL ITS POLITICAL SUBDIVISIONS, FISCAL YEAR ENDING JUNE 30, 1963

Type of Tax	School	Municipal	County	State	Total	Per Cent to Total
General Property Tax (Gross Levy)	$ 268,276,554	$ 149,350,799	$ 135,065,544	$ 4,039,961	$ 556,732,858	
Property Tax Relief (Credit)	39,020,712	21,723,011	19,645,226	–	80,388,949	
Net Tax Levy Payable	229,255,842	127,627,788	115,420,318	4,039,961	476,343,909	43.164
Total Income Taxes	–	84,616,305	16,921,329	180,696,770	282,234,404	25.575
Normal Tax on Individuals	–	–	–	–	218,203,458	19.773
Normal Tax on Corporations	–	84,616,305	16,921,329	179,398,387	62,730,224	5.684
Mass Transportation System	–	–	–	–	2,339	–
All Expired Surtaxes	–	–	–	1,298,383	1,298,383	.118
Total Motor Vehicle Taxes	–	–	–	127,248,527	127,248,527	11.531
Motor Fuel	–	–	–	78,527,006	78,527,006	7.116
Vehicle Registration	–	–	–	45,087,471	45,087,471	4.086
Motor Carrier Fees	–	–	–	620,490	620,490	.056
Drivers Licenses	–	–	–	2,856,050	2,856,050	.259
All other receipts	–	–	–	157,510	157,510	.014
Total Special Sales Taxes	–	6,576,014	–	101,787,723	108,363,737	9.819
Selective Sales & Use	–	–	–	55,460,337	55,460,337	5.025
Cigarette	–	–	–	26,232,377	26,232,377	2.377
Liquor	–	5,870,292	–	6,223,989	12,094,281	1.096
Malt Beverage	–	–	–	3,332,112	3,332,112	.302
Oleomargarine	–	–	–	237,144	237,144	.021
Insurance Premiums	–	705,722	–	10,301,764	11,007,486	.998
Total Occupational Taxes and Licenses	26,341	190,409	25,722	47,039,471	47,281,943	4.284
Unemployment Compensation	–	–	–	39,021,704	39,021,704	3.536
Hunting, Fishing, Camping, Boating	–	–	–	7,556,246	7,556,246	.685
Occupational (Coal, Grain, Scrap Iron)	–	142,996	12,553	6,276	161,825	.015
Forest Crop	26,341	26,341	13,169	242,970	308,821	.028
Woodlot	–	18,011	–	–	18,011	.002
Beekeepers	–	3,061	–	9,183	12,244	.001
Mink Farmers	–	–	–	5,745	5,745	–
Lawsuit	–	–	–	197,347	197,347	.017
Total Public Utility Taxes	2,338,000	23,194,187	5,853,088	11,674,956	43,060,231	3.902
Electric, Gas, Water & Pipelines	2,338,000	16,610,666	5,741,373	1,390,169	26,080,208	2.363
Railroad	–	410,469	–	4,203,033	4,613,502	.418
Telegraph	–	–	–	44,436	44,436	.004
Express	–	–	–	13,798	13,798	.001
Sleeping Car	–	–	–	16,371	16,371	.002
Airlines	–	–	–	179,604	179,604	.016
Telephone	–	5,622,706	–	5,029,398	10,652,104	.966
R.E.A	–	550,346	111,715	(62,969)	599,092	.054
Railroad Car-Line	–	–	–	230,968	230,968	.021
Remainder Assessment (P.S.C.)	–	–	–	630,148	630,148	.057
Total Inheritance & Gift Taxes	–	–	994,978	18,050,995	19,045,973	1.725
Inheritance and Estate	–	–	994,978	12,979,071	13,974,049	1.266
30% Surtax	–	–	–	3,636,004	3,636,004	.329
Gift Tax	–	–	–	1,401,702	1,401,702	.127
Waivers and Other Fees	–	–	–	34,218	34,218	.003
Total Taxes, Collected & Shared	231,620,183	242,204,703	139,215,435	490,538,403	1,103,578,724	100.000
Per Cent to Total	20.99%	21.95%	12.61%	44.45%	100.00%	
Intergovernmental Transfers						
(a) City School Debt (Prop. Tax)	+ 14,609,787	– 14,609,787				
(b) High School Tuition (Prop. Tax)	+ 10,939,425	– 10,939,425				
(c) High School Transport (Prop. Tax)	+ 1,153,484	– 1,153,484				
(d) County School Taxes (Prop Tax)	+ 8,056,265	–	– 8,056,265			
(e) Property Tax Relief (Non-Prop. Tax)	+ 39,020,712	+ 21,723,011	+ 19,645,226	– 80,388,949		
(f) State Aids (Non-Prop. Tax)	+ 84,604,568	+ 41,100,043	+ 54,607,399	– 180,312,010		
GRAND TOTAL AFTER TRANSFERS	$ 390,004,424	$ 278,325,061	$ 205,411,795	$ 229,837,444	$ 1,103,578,724	
Per Cent to Total	35.34%	25.22%	18.61%	20.83%	100.00%	
GRAND TOTAL FOR PREVIOUS YEAR	353,442,349	231,837,971	191,897,782	224,657,875	1,001,835,977	
Per Cent to Total	35.28%	23.14%	19.15%	22.43%	100.00%	

Table 2

STATE AIDS PAID TO POLITICAL SUBDIVISIONS SUMMARIZED BY TYPE OF AID, FISCAL YEAR ENDING JUNE 30, 1963

Type of Aid	School	Municipal	County	Total	Per Cent to Total
Total Educational Aids	$ 84,182,972		$ 2,256,247	$ 86,439,219	47.939
Elementary and High School	71,683,822			71,683,822	39.756
Transportation	6,128,790			6,128,790	3.399
Vocational School	1,785,000			1,785,000	.990
Vocational Aid to High Schools	75,000			75,000	.042
Tuition	132,326			132,326	.073
Disabled Children	3,703,931			3,703,931	2.054
Homebound Children	108,854			108,854	.060
Foster Home Children	183,945			183,945	.102
Military Site	20,000			20,000	.011
Driver Training	361,304			361,304	.200
Supervising Teachers			635,591	635,591	.353
Teacher Training			660,120	660,120	.366
Disabled Children			841,069	841,069	.467
Transportation			42,201	42,201	.023
County Superintendent			77,266	77,266	.043
Total Welfare Aids			34,930,664	34,930,664	19.372
Old Age Assistance			10,196,792	10,196,792	5.655
Aid to Dependent Children			8,231,661	8,231,661	4.565
County Insane Asylums			10,414,400	10,414,400	5.776
County T.B. Sanatoria			1,213,185	1,213,185	.673
County Welfare Administration			1,884,011	1,884,011	1.045
Other Welfare Aids			894,800	894,800	.496
Aid for the Blind			267,107	267,107	.148
Aid for the Disabled			1,762,391	1,762,391	.977
Aid for County Nurses			66,317	66,317	.037
Total Highway Aids		$ 34,374,642	16,675,575	51,050,217	28.312
Roads and Streets (Basic)		6,191,231		6,191,231	3.434
Roads and Streets (Supplemental)		27,806,536		27,806,536	15.421
Connecting Streets		246,875		246,875	.137
Swing and Lift Bridges		130,000		130,000	.072
County Trunk Highways (Basic)			4,758,488	4,758,488	2.639
County Trunk Hiways (Supplemental)			11,917,087	11,917,087	6.609
Total Miscellaneous Aids	421,596	6,725,401	744,913	7,891,910	4.377
Highway Privilege Tax	318,929	6,509,588	–	6,828,517	3.787
Forest Crop	102,667	102,667	51,330	256,664	.142
Airports		113,146	157,986	271,132	.151
County Forests			220,609	220,609	.122
County Fairs			314,988	314,988	.175
TOTAL STATE AIDS	$ 84,604,568	$ 41,100,043	$ 54,607,399	$ 180,312,010	100.000
Per Cent to Total	46.92%	22.79%	30.29%	100.00%	
TOTAL FOR PREVIOUS YEAR	74,901,468	38,950,002	51,628,899	165,480,369	
Per Cent to Total	45.26%	23.54%	31.20%	100.00%	

Table 3.

STATE TAXES SHARED WITH POLITICAL SUBDIVISIONS, FISCAL YEAR ENDING JUNE 30, 1963

County	Total All Shared Taxes	Total Local Share	Total County Share	Power & Light Utilities Cons. Reg. & Pipelines		Rural Electric Cooperatives		Individual & Corp. Income Taxes		Telephone Exchange (Local)	Fire Dept. Dues (Local)	Railroad Terminal (Local)	Inheritance Tax (County)	Liquor Tax (County)	Per Cent Each Co. To Total
				Local	County	Local	County	Local	County						
Adams	$ 122,342	$ 90,451	$ 31,891	$ 17,645	$ 5,429	$ 7,049	$ 1,553	$ 60,716	$ 12,143	$ 4,335	$ 706	$ –	$ 1,530	$ 11,236	.087
Ashland	527,229	407,933	119,296	192,295	59,168	2,893	647	159,032	31,807	14,545	2,869	36,299	1,870	25,804	.375
Barron	536,152	404,021	132,131	50,139	15,427	25,349	4,733	296,582	59,321	24,700	7,251	–	1,755	50,895	.382
Bayfield	221,690	164,003	57,687	68,250	21,000	6,957	1,521	82,319	16,463	4,934	1,543	–	1,015	17,688	.158
Brown	4,978,128	3,942,024	1,036,104	807,613	244,352	–	–	2,932,716	586,616	174,720	26,975	–	19,376	185,760	3.543
Buffalo	222,462	161,567	60,895	26,827	8,254	39,735	13,483	86,748	17,350	4,888	3,369	–	716	21,092	.158
Burnett	113,131	81,908	31,223	16,395	5,045	8,079	1,461	51,923	10,385	3,793	1,718	–	648	13,684	.080
Calumet	644,973	503,874	141,099	101,618	30,847	–	–	383,477	76,676	14,032	4,747	–	3,363	30,213	.459
Chippewa	1,101,304	838,341	262,963	299,473	92,035	21,828	4,155	477,781	95,553	30,871	8,388	–	5,323	65,897	.784
Clark	458,433	335,903	122,530	80,509	24,772	26,546	4,897	207,781	41,467	14,096	6,971	–	3,492	47,902	.326
Columbia	881,986	676,943	205,043	155,294	47,753	5,851	1,123	478,305	95,712	29,800	7,693	–	6,725	53,730	.628
Crawford	252,150	186,399	65,751	35,026	10,777	11,861	2,352	127,615	25,523	9,522	2,375	–	2,990	24,109	.179
Dane	8,441,685	6,677,958	1,763,727	956,199	289,728	1,298	272	5,247,897	1,048,968	433,716	38,848	–	95,160	329,599	6.008
Dodge	1,574,607	1,221,467	353,140	201,818	61,279	4,444	784	952,344	189,749	48,298	14,563	–	9,523	91,805	1.121
Door	436,546	334,709	101,837	50,213	15,450	1,274	319	263,174	52,632	17,058	2,990	–	2,717	30,719	.311
Douglas	1,653,436	1,357,295	296,141	330,567	99,315	6,317	1,399	627,809	125,570	54,104	8,193	330,305	3,015	66,842	1.177
Dunn	512,832	384,140	128,692	145,624	44,704	18,478	3,371	197,763	39,552	18,004	4,271	–	2,220	38,845	.365
Eau Claire	1,727,250	1,354,056	373,194	224,079	68,598	16,075	3,038	1,016,733	203,353	86,833	10,336	–	10,548	87,657	1.229
Florence	60,284	44,059	16,225	23,485	7,226	–	–	19,044	3,809	1,178	352	–	86	5,104	.045
Fond du Lac	2,225,377	1,732,711	492,666	351,083	106,383	–	–	1,277,346	255,320	88,974	15,308	–	22,552	108,411	1.584
Forest	89,945	64,400	25,545	18,093	5,567	–	–	43,074	8,615	2,030	1,203	–	162	11,201	.064
Grant	1,166,354	879,371	286,983	392,203	120,678	38,357	7,672	416,654	83,357	22,612	9,545	–	9,278	65,998	.830
Green	597,379	456,375	141,004	104,548	32,169	1,203	209	329,357	65,875	16,353	4,914	–	4,123	38,628	.425
Green Lake	384,856	293,812	91,044	63,934	19,434	987	209	211,734	42,342	12,618	4,539	–	6,095	22,964	.274
Iowa	320,327	234,002	86,325	73,548	22,630	11	2	149,110	29,822	8,682	2,651	–	4,748	29,123	.228
Iron	276,382	212,658	63,724	91,237	28,073	1,547	343	114,758	22,951	4,472	644	–	729	11,628	.197
Jackson	227,397	169,325	58,072	24,328	7,486	13,599	2,455	119,770	24,473	9,547	2,081	–	1,157	22,501	.162
Jefferson	1,450,741	1,126,517	324,224	172,790	51,781	–	–	893,576	179,962	49,618	10,533	–	12,193	80,288	1.033
Juneau	303,047	229,784	73,263	31,373	9,653	11,083	1,906	175,231	35,046	9,297	2,800	–	683	25,975	.216
Kenosha	4,479,819	3,590,283	889,536	360,846	107,464	–	–	3,071,568	614,522	144,343	13,526	–	18,126	149,424	3.189
Kewaunee	302,480	228,257	74,223	35,743	10,998	–	–	173,983	34,787	9,325	4,656	4,550	1,287	27,151	.215
La Crosse	2,429,978	1,909,687	520,291	245,798	75,281	17,131	3,855	1,546,301	309,312	88,188	12,269	–	24,225	107,618	1.730
La Fayette	329,885	242,953	86,932	82,406	25,356	14,723	2,736	133,396	26,680	8,502	3,926	–	5,217	26,943	.235
Langlade	305,658	224,323	81,335	51,627	15,810	–	–	155,036	31,005	15,146	2,514	–	4,943	29,577	.217
Lincoln	532,951	408,165	124,786	118,064	36,272	383	84	264,092	52,818	21,546	4,080	–	2,438	33,174	.379
Manitowoc	2,219,199	1,750,360	468,839	190,891	56,476	–	–	1,457,527	291,491	84,161	13,309	4,472	8,767	102,105	1.580
Marathon	2,767,172	2,147,547	619,625	556,420	170,071	5,583	1,035	1,479,392	296,042	93,559	12,593	–	21,571	130,906	1.970
Marinette	1,085,395	850,532	234,863	167,608	51,327	936	198	649,475	129,088	26,255	6,258	–	2,776	51,474	.772
Marquette	109,242	78,791	30,451	18,848	5,799	5,091	1,248	50,844	10,168	3,096	912	–	589	12,647	.078
Menominee	8,872	3,993	4,879	1,936	596	93	20	1,964	393	–	–	–	–	3,870	.006
Milwaukee	50,135,115	40,121,682	10,013,433	6,179,681	1,858,795	–	–	31,396,222	6,287,194	2,344,211	166,725	34,843	328,649	1,538,795	35.685
Monroe	508,463	378,938	129,525	65,715	20,220	15,671	2,778	278,356	55,868	15,399	3,797	–	4,263	46,396	.362
Oconto	395,837	293,270	102,567	82,357	25,236	11,215	2,369	185,239	36,902	10,627	3,832	–	1,157	36,903	.282
Oneida	601,402	468,720	132,682	91,754	28,232	247	57	347,948	69,589	24,250	4,521	–	1,965	32,839	.428
Outagamie	3,616,550	2,870,129	746,421	344,767	103,832	–	–	2,367,493	473,617	138,742	19,127	–	17,157	151,815	2.574
Ozaukee	2,474,391	1,968,153	506,238	603,257	184,525	–	–	1,304,050	256,960	52,572	8,274	–	7,817	56,936	1.761
Pepin	107,112	79,132	27,980	11,435	3,518	4,636	765	59,227	11,631	2,945	889	–	1,177	10,889	.076
Pierce	345,400	257,240	88,160	29,276	9,008	19,850	3,155	189,875	37,975	14,404	3,835	–	3,674	34,348	.246
Polk	489,778	370,557	119,221	86,949	26,753	16,396	3,053	250,873	50,175	12,677	3,662	–	2,160	37,080	.349
Portage	957,229	740,596	216,633	176,489	53,884	2,116	443	518,203	103,533	38,724	5,064	–	3,877	54,896	.681
Price	275,717	210,458	65,259	27,590	8,489	7,118	1,635	166,828	33,213	6,930	1,992	–	581	21,341	.196
Racine	5,601,071	4,440,280	1,160,791	548,679	164,830	–	–	3,644,617	728,781	219,523	27,461	–	56,620	210,560	3.987
Richland	213,685	155,285	58,400	15,058	4,633	11,149	2,077	114,075	22,814	11,749	3,254	–	2,245	26,631	.152
Rock	4,745,849	3,749,628	996,221	842,634	256,068	10,580	2,391	2,714,939	545,658	160,221	21,254	–	22,931	169,173	3.378
Rusk	255,590	189,674	65,916	57,704	17,755	18,395	4,079	103,808	20,762	7,290	2,477	–	1,349	21,971	.182
St Croix	651,296	499,561	151,735	100,681	30,939	20,110	3,635	356,515	71,304	16,960	5,295	–	3,474	42,383	.464
Sauk	793,525	605,165	188,360	140,512	43,242	3,182	561	422,216	83,862	32,894	6,361	–	5,498	55,197	.565
Sawyer	156,256	114,791	41,465	43,095	13,260	4,152	742	60,234	12,047	5,923	1,387	–	1,345	14,071	.111
Shawano	540,759	401,722	139,037	109,516	33,654	2,103	441	269,773	53,944	14,005	6,325	–	3,466	47,532	.385
Sheboygan	2,960,088	2,326,368	633,720	451,066	136,082	–	–	1,744,741	348,750	113,375	17,186	–	20,450	128,438	2.107
Taylor	180,314	128,498	51,816	11,567	3,559	14,666	2,699	91,630	18,418	7,640	2,995	–	641	26,499	.128
Trempealeau	314,068	230,937	83,131	37,200	11,446	22,204	4,143	156,269	31,254	9,620	5,644	–	1,571	34,717	.223
Vernon	300,445	216,868	83,577	28,177	8,670	29,758	5,468	145,360	29,073	9,916	3,657	–	2,448	37,918	.214
Vilas	202,053	152,527	49,526	46,925	14,439	151	34	95,865	19,173	7,487	2,099	–	2,021	13,859	.144
Walworth	1,477,151	1,138,506	338,645	266,755	81,781	121	27	804,726	160,701	53,842	13,062	–	18,364	77,772	1.051
Washburn	141,431	104,772	36,659	17,068	5,252	9,285	1,552	70,926	14,176	5,822	1,671	–	381	15,298	.101
Washington	1,695,554	1,329,885	365,669	205,084	62,237	–	–	1,071,607	216,710	42,013	11,181	–	18,230	68,492	1.207
Waukesha	6,547,300	5,240,601	1,306,699	627,438	189,580	–	–	4,313,515	853,212	271,339	28,309	–	28,890	235,017	4.660
Waupaca	781,647	594,425	187,222	132,912	40,622	3,722	780	428,024	85,602	21,996	7,771	–	5,919	54,299	.556
Waushara	224,795	167,207	57,588	44,521	13,698	6,662	1,390	107,187	21,437	6,271	2,566	–	1,085	19,978	.160
Winnebago	4,490,337	3,538,229	952,108	360,630	107,626	–	–	2,986,651	597,365	170,387	20,561	–	86,832	160,285	3.196
Wood	2,234,617	1,769,513	465,104	225,781	69,045	2,096	361	1,465,366	292,911	65,201	11,069	–	15,010	87,777	1.590
TOTAL	140,493,901	110,854,214	29,639,687	18,948,666	5,741,373	550,346	111,715	84,616,305	16,921,329	5,622,706	705,722	410,469	994,978	5,870,292	100.000

Table 4 **TAXES RETAINED BY STATE ATTRIBUTED TO COUNTY OF ORIGIN, YEAR ENDING JUNE 30, 1963**

County	Total Taxes Attributed	General Property Tax	Elect. Gas Water and Pipelines	Telephone Exchange Tax	Inheritance and Gift			Lawsuit Tax	Motor Vehicle License	Per Cent To Total
					Normal Tax	30% Surtax	Gift Tax			
Adams	$ 126,081	$ 6,588	$ 1,315	$ 688	$ 17,985	$ 6,120	$ 957	$ 269	$ 92,159	.181
Ashland	233,319	9,170	14,326	2,309	25,237	8,275	4,269	396	169,337	.335
Barron	485,064	27,856	3,735	3,921	20,296	7,011	3,876	747	417,622	.697
Bayfield	159,973	7,506	5,085	783	12,617	4,230	190	481	129,081	.230
Brown	2,453,818	131,538	59,165	27,732	230,919	78,408	30,004	3,973	1,892,079	3.524
Buffalo	180,558	10,040	1,999	776	8,325	3,311	1,008	339	154,760	.259
Burnett	122,685	6,706	1,221	602	7,390	2,481	255	(252)	104,282	.176
Calumet	410,290	21,219	7,469	2,227	39,248	13,527	3,041	642	322,917	.589
Chippewa	612,517	29,673	22,285	4,900	64,244	21,362	3,436	1,426	465,191	.880
Clark	468,273	22,826	5,998	2,237	42,100	13,969	5,053	748	375,342	.673
Columbia	615,059	35,607	11,562	4,730	76,493	25,783	5,492	1,019	454,373	.883
Crawford	243,724	11,021	2,610	1,511	36,319	12,020	1,096	574	178,573	.350
Dane	4,486,896	266,651	70,152	68,841	1,156,918	239,459	63,212	19,315	2,602,348	6.444
Dodge	1,041,664	64,559	14,838	7,666	110,355	38,115	7,473	2,862	795,796	1.496
Door	333,110	23,721	3,741	2,708	33,933	11,308	7,561	478	249,660	.478
Douglas	560,163	29,764	24,047	8,588	36,563	12,271	4,862	1,723	442,345	.805
Dunn	367,282	17,908	10,824	2,858	26,409	8,655	3,771	948	295,909	.528
Eau Claire	962,041	51,507	16,610	13,782	128,447	42,367	11,920	2,722	694,686	1.382
Florence	41,957	2,321	1,750	187	761	335	–	51	36,552	.060
Fond du Lac	1,394,656	66,496	25,759	14,122	271,321	90,223	17,928	3,218	905,589	2.003
Forest	97,915	4,272	1,348	322	1,889	646	272	129	89,037	.141
Grant	732,808	37,098	29,220	3,589	113,500	37,808	23,743	1,147	486,703	1.053
Green	438,673	29,398	7,789	2,596	48,111	16,502	3,384	599	330,294	.630
Green Lake	356,657	17,356	4,706	2,003	72,969	24,681	2,388	553	232,001	.512
Iowa	337,928	18,736	5,480	1,378	65,237	21,419	3,500	334	221,844	.485
Iron	98,468	5,669	6,797	710	8,693	2,910	1,623	266	71,800	.141
Jackson	212,728	9,338	1,812	1,515	14,039	4,931	4,843	545	175,705	.306
Jefferson	927,329	57,400	12,538	7,876	153,161	50,766	9,663	1,218	634,707	1.332
Juneau	236,097	12,095	2,337	1,476	7,476	2,654	1,645	870	207,544	.339
Kenosha	1,658,969	115,514	26,020	22,911	230,768	75,547	13,066	4,470	1,170,673	2.383
Kewaunee	227,737	16,722	2,663	1,480	14,544	5,136	797	292	186,103	.327
La Crosse	1,288,541	67,223	18,228	13,997	293,996	97,012	41,537	4,136	752,412	1.851
La Fayette	324,083	20,847	6,139	1,350	64,615	21,593	526	281	208,732	.465
Langlade	355,371	13,891	3,828	2,404	60,355	19,790	4,499	650	249,954	.510
Lincoln	308,041	17,980	8,783	3,420	23,111	3,109	3,154	472	248,012	.443
Manitowoc	1,048,413	72,727	13,675	13,358	102,386	35,056	17,489	2,240	791,482	1.506
Marathon	1,674,588	76,666	41,179	14,850	259,251	86,632	44,926	2,303	1,148,781	2.405
Marinette	464,257	29,682	12,428	4,167	25,851	7,659	6,136	779	377,555	.667
Marquette	122,667	6,293	1,404	491	7,190	2,352	285	247	104,405	.176
Menominee	27,993	3,340	144	–	–	–	–	310	24,199	.040
Milwaukee	17,622,595	1,205,004	450,072	372,080	4,066,973	1,085,873	645,028	83,577	9,713,988	25.311
Monroe	424,001	20,111	4,896	2,444	51,237	17,319	3,158	908	323,928	.609
Oconto	345,896	18,340	6,110	1,687	10,757	4,420	1,283	738	302,561	.497
Oneida	352,026	30,007	6,836	3,849	27,817	9,377	5,691	639	267,810	.506
Outagamie	1,662,273	107,529	25,141	22,022	208,419	69,047	40,102	3,125	1,186,888	2.388
Ozaukee	716,896	51,868	44,679	8,344	88,288	31,407	22,952	2,214	467,144	1.030
Pepin	110,029	4,924	852	467	14,024	4,708	1,242	313	83,499	.158
Pierce	333,021	17,880	2,181	2,286	43,390	14,804	1,453	773	250,254	.478
Polk	342,131	21,053	6,478	2,012	14,005	5,322	12,711	763	279,787	.491
Portage	561,585	28,231	13,047	6,146	44,568	14,906	10,449	1,435	442,803	.807
Price	207,728	9,428	2,056	1,100	7,734	2,960	3,592	232	180,626	.298
Racine	2,812,361	157,452	39,911	34,843	692,160	226,704	46,998	3,295	1,610,998	4.039
Richland	243,196	13,281	1,122	1,865	26,120	8,979	420	769	190,640	.349
Rock	1,995,903	105,852	62,002	25,431	273,359	91,534	34,508	6,759	1,396,458	2.867
Rusk	184,229	9,064	4,299	1,157	16,943	5,704	637	442	145,983	.265
St. Croix	402,557	23,760	7,491	2,692	40,631	13,676	4,463	1,010	308,834	.578
Sauk	645,082	30,977	10,470	5,221	66,169	22,429	3,168	1,396	505,252	.927
Sawyer	146,980	8,519	3,211	940	17,987	5,886	619	459	109,359	.211
Shawano	485,328	23,744	8,149	2,223	40,797	13,865	3,087	926	392,537	.697
Sheboygan	1,450,544	83,938	32,950	17,995	244,986	82,233	20,033	2,498	965,911	2.083
Taylor	219,519	10,328	862	1,213	6,517	2,340	620	532	197,107	.315
Trempealeau	320,183	15,682	2,771	1,527	18,501	6,285	4,314	540	270,563	.460
Vernon	339,734	18,611	2,099	1,574	29,434	9,908	3,612	529	273,967	.488
Vilas	215,571	22,411	3,496	1,188	35,783	11,458	1,872	362	139,001	.310
Walworth	1,092,781	71,646	19,802	8,546	226,710	74,690	2,849	2,317	686,221	1.570
Washburn	142,889	6,955	1,272	924	3,746	1,709	1,244	759	126,280	.205
Washington	933,561	50,497	15,070	6,668	219,779	25,640	13,802	2,358	599,747	1.341
Waukesha	2,857,533	190,387	45,903	43,068	344,408	131,751	56,054	7,692	2,038,270	4.104
Waupaca	553,093	27,863	9,836	3,497	69,834	23,645	2,204	613	415,601	.794
Waushara	233,490	12,000	3,317	995	12,837	4,357	55	315	199,614	.335
Winnebago	3,768,097	104,958	26,060	27,044	1,922,373	421,048	64,575	3,819	1,198,220	5.412
Wood	1,171,626	62,737	16,719	10,349	179,763	36,587	30,027	1,720	833,724	1.683
State at Large	493,352	–	–	–	–	–	–	–	493,352	.709
Total	69,624,183	4,039,961	1,390,169	892,458	12,979,071	3,636,004	1,401,702	197,347	45,087,471	100.000

Table 5. COUNTY SUMMARY OF STATE AIDS AND SHARED TAX PAYMENTS, FISCAL YEAR ENDING JUNE 30, 1963

County	Total Aids and Shared Taxes	Aids to Local Schools	Aids to Local Government	Aids to County Governments	State Taxes Shared	Per Cent To Total
Adams	$ 919,698	$ 247,514	$ 288,218	$ 261,624	$ 122,342	.287
Ashland	2,103,428	830,031	361,426	384,742	527,229	.656
Barron	3,780,386	1,895,396	561,513	787,325	536,152	1.178
Bayfield	2,001,496	717,021	528,676	534,109	221,690	.624
Brown	8,573,782	1,589,177	1,061,647	944,830	4,978,128	2.673
Buffalo	1,447,334	577,271	225,389	422,212	222,462	.451
Burnett	1,299,358	479,392	342,052	364,783	113,131	.405
Calumet	1,290,194	174,020	243,496	227,705	644,973	.402
Chippewa	3,949,896	1,584,311	582,347	681,934	1,101,304	1.231
Clark	2,985,494	1,291,825	593,733	641,503	458,433	.931
Columbia	3,402,563	1,432,211	452,693	635,673	881,986	1.061
Crawford	1,489,925	585,458	309,975	342,342	252,150	.464
Dane	17,368,066	4,336,138	1,909,420	2,680,823	8,441,685	5.414
Dodge	3,544,979	547,284	579,702	843,386	1,574,607	1.105
Door	1,453,667	342,187	331,486	343,448	436,546	.453
Douglas	5,289,280	1,677,212	932,774	1,025,858	1,653,436	1.649
Dunn	2,571,703	1,091,973	424,919	541,979	512,832	.802
Eau Claire	5,229,074	1,890,285	664,037	947,502	1,727,250	1.630
Florence	534,932	224,771	108,152	141,725	60,284	.167
Fond du Lac	5,444,871	1,646,033	561,747	1,011,714	2,225,377	1.697
Forest	1,251,464	571,829	230,838	358,852	89,945	.390
Grant	4,025,202	1,446,145	626,396	786,307	1,166,354	1.255
Green	1,984,235	639,036	353,585	394,235	597,379	.619
Green Lake	1,173,567	372,933	195,289	220,489	384,856	.366
Iowa	1,588,560	575,057	312,422	380,754	320,327	.495
Iron	959,437	288,172	187,127	207,756	276,382	.300
Jackson	2,000,636	861,935	348,580	562,724	227,397	.624
Jefferson	3,289,463	880,167	496,317	462,238	1,450,741	1.025
Juneau	2,130,414	1,020,979	376,446	429,942	303,047	.664
Kenosha	7,468,333	1,180,643	731,556	1,076,315	4,479,819	2.328
Kewaunee	998,831	214,161	207,824	274,366	302,480	.311
La Crosse	5,014,448	1,153,268	585,623	845,579	2,429,978	1.563
La Fayette	1,393,603	427,488	278,512	357,718	329,885	.434
Langlade	1,980,003	934,289	276,160	463,896	305,658	.617
Lincoln	2,002,138	719,347	340,097	409,743	532,951	.624
Manitowoc	4,555,208	869,146	653,665	813,198	2,219,199	1.420
Marathon	6,316,545	1,559,601	964,066	1,025,706	2,767,172	1.969
Marinette	3,567,210	1,212,867	574,333	694,615	1,085,395	1.112
Marquette	795,550	266,254	188,274	231,780	109,242	.248
Menominee	114,688	—	24,454	81,362	8,872	.036
Milwaukee	78,877,396	10,985,744	6,553,263	11,203,274	50,135,115	24.587
Monroe	2,814,021	1,365,378	395,398	544,782	508,463	.877
Oconto	2,436,088	1,047,965	485,490	506,796	395,837	.759
Oneida	1,740,883	331,563	402,307	405,611	601,402	.543
Outagamie	6,487,701	1,215,065	849,451	806,635	3,616,550	2.022
Ozaukee	3,595,030	473,633	417,611	229,395	2,474,391	1.121
Pepin	718,006	330,855	101,704	178,335	107,112	.224
Pierce	2,330,067	1,264,827	317,878	401,962	345,400	.726
Polk	3,417,674	1,746,492	512,901	668,503	489,778	1.065
Portage	2,644,301	600,815	486,902	599,355	957,229	.824
Price	1,594,125	633,744	346,666	337,998	275,717	.497
Racine	9,703,515	1,803,936	923,407	1,375,101	5,601,071	3.025
Richland	1,227,522	350,559	249,286	413,992	213,685	.383
Rock	10,096,506	3,153,759	1,121,564	1,075,334	4,745,849	3.147
Rusk	2,009,645	1,068,976	307,291	377,788	255,590	.626
St. Croix	2,718,206	1,233,604	415,975	417,331	651,296	.847
Sauk	3,214,773	1,222,002	505,692	693,554	793,525	1.002
Sawyer	1,358,242	473,853	309,933	418,200	156,256	.423
Shawano	2,686,119	1,155,513	470,405	519,442	540,759	.837
Sheboygan	6,566,115	1,970,027	651,624	984,376	2,960,088	2.047
Taylor	1,855,443	856,719	368,152	450,258	180,314	.578
Trempealeau	2,517,308	1,262,256	329,652	611,332	314,068	.785
Vernon	2,887,441	1,538,377	408,463	640,156	300,445	.900
Vilas	904,926	97,631	320,200	285,042	202,053	.282
Walworth	3,503,779	849,498	492,691	684,439	1,477,151	1.092
Washburn	1,578,282	764,760	329,675	342,416	141,431	.492
Washington	3,053,426	572,430	381,983	403,459	1,695,554	.952
Waukesha	12,366,372	3,354,018	1,361,097	1,103,957	6,547,300	3.855
Waupaca	3,195,908	1,386,050	461,855	566,356	781,647	.996
Waushara	1,391,684	488,510	280,843	397,536	224,795	.434
Winnebago	8,057,962	1,637,946	805,311	1,124,368	4,490,337	2.512
Wood	4,756,893	1,015,236	720,407	786,633	2,234,617	1.483
State at Large	1,210,891	—	—	1,210,891	—	.377
TOTAL	320,805,911	84,604,568	41,100,043	54,607,399	140,493,901	100.000

Table 6. COUNTY SUMMARY OF STATE AIDS CLASSIFIED BY TYPE, FISCAL YEAR ENDING JUNE 30, 1963

County	Total Aids	Educational Aids	Welfare Aids	Highway Aids	Other Aids	Per Cent To Total
Adams	$ 797,356	$ 252,167	$ 86,532	$ 437,724	$ 20,933	.442
Ashland	1,576,199	857,337	227,984	445,710	45,204	.874
Barron	3,244,234	1,951,528	477,997	742,571	72,138	1.799
Bayfield	1,779,806	711,608	282,814	724,678	60,706	.987
Brown	3,595,654	1,646,653	550,492	1,135,881	262,628	1.994
Buffalo	1,224,872	605,053	217,260	373,504	29,055	.679
Burnett	1,186,227	479,742	165,787	499,007	41,691	.658
Calumet	645,221	187,048	102,089	307,900	48,184	.358
Chippewa	2,848,592	1,591,792	365,060	804,981	86,759	1.580
Clark	2,527,061	1,301,374	338,648	798,268	88,735	1.401
Columbia	2,520,577	1,499,798	305,769	638,591	76,419	1.398
Crawford	1,237,775	593,625	204,806	409,047	30,297	.686
Dane	8,926,381	4,430,585	1,979,663	2,093,519	422,614	4.951
Dodge	1,970,372	615,442	421,009	808,687	125,234	1.093
Door	1,017,121	354,956	139,746	472,593	49,826	.564
Douglas	3,635,844	1,667,177	729,853	1,091,741	147,073	2.016
Dunn	2,058,871	1,098,899	266,106	641,384	52,482	1.142
Eau Claire	3,501,824	1,893,772	674,178	819,381	114,493	1.942
Florence	474,648	221,477	78,902	155,607	18,662	.263
Fond du Lac	3,219,494	1,671,742	643,724	753,130	150,898	1.786
Forest	1,161,519	571,630	240,842	326,545	22,502	.644
Grant	2,858,848	1,462,271	473,241	837,672	85,664	1.586
Green	1,386,856	694,644	144,830	488,123	59,259	.769
Green Lake	788,711	374,835	88,250	288,711	36,915	.437
Iowa	1,268,233	588,728	158,312	480,979	40,214	.703
Iron	683,055	280,917	103,046	248,482	50,610	.379
Jackson	1,773,239	866,850	350,075	498,353	57,961	.983
Jefferson	1,838,722	894,993	229,761	609,288	104,680	1.020
Juneau	1,827,367	1,058,781	192,053	533,880	42,653	1.013
Kenosha	2,988,514	1,211,681	797,253	783,188	196,392	1.657
Kewaunee	696,351	264,400	91,157	306,249	34,545	.386
La Crosse	2,584,470	1,168,321	613,647	677,919	124,583	1.433
La Fayette	1,063,718	466,226	138,458	419,947	39,087	.590
Langlade	1,674,345	968,781	234,335	401,544	69,685	.929
Lincoln	1,469,187	750,879	183,933	469,080	65,295	.815
Manitowoc	2,336,009	924,472	498,829	784,085	128,623	1.296
Marathon	3,549,373	1,611,853	485,724	1,274,256	177,540	1.968
Marinette	2,481,815	1,252,606	352,080	769,519	107,610	1.376
Marquette	686,308	272,198	96,714	295,846	21,550	.381
Menominee	105,816	–	51,747	50,870	3,199	.059
Milwaukee	28,742,281	10,789,360	9,826,282	6,526,230	1,600,409	15.940
Monroe	2,305,558	1,374,476	290,451	577,680	62,951	1.279
Oconto	2,040,251	1,064,600	234,899	676,229	64,523	1.132
Oneida	1,139,481	338,634	189,928	544,813	66,106	.632
Outagamie	2,871,151	1,260,456	451,926	980,466	178,303	1.592
Ozaukee	1,120,639	492,204	95,565	457,389	75,481	.621
Pepin	610,894	331,922	97,467	166,723	14,782	.339
Pierce	1,984,667	1,272,717	207,701	459,138	45,111	1.101
Polk	2,927,896	1,787,289	363,437	725,145	52,025	1.624
Portage	1,687,072	630,631	286,115	694,847	75,479	.936
Price	1,318,408	632,815	152,531	478,919	54,143	.731
Racine	4,102,444	1,888,079	1,021,171	940,446	252,748	2.275
Richland	1,013,837	389,668	191,025	398,445	34,699	.562
Rock	5,350,657	3,185,807	724,998	1,221,958	217,894	2.967
Rusk	1,754,055	1,074,918	184,306	448,718	46,113	.973
St. Croix	2,066,910	1,252,908	158,589	591,661	63,752	1.146
Sauk	2,421,248	1,278,120	386,959	675,710	80,459	1.343
Sawyer	1,201,986	476,055	215,488	466,994	43,449	.667
Shawano	2,145,360	1,177,061	247,978	646,587	73,734	1.190
Sheboygan	3,606,027	2,046,871	596,494	808,853	153,809	2.000
Taylor	1,675,129	903,825	220,039	512,989	38,276	.929
Trempealeau	2,203,240	1,290,373	379,686	486,586	46,595	1.222
Vernon	2,586,996	1,583,921	364,858	587,832	50,385	1.435
Vilas	702,873	97,715	99,395	476,313	29,450	.390
Walworth	2,026,628	904,644	415,320	592,764	113,900	1.124
Washburn	1,436,851	758,900	163,180	460,315	54,456	.797
Washington	1,357,872	596,613	182,034	482,154	97,071	.753
Waukesha	5,819,072	3,582,327	473,846	1,454,058	308,841	3.227
Waupaca	2,414,261	1,396,658	308,876	612,204	96,523	1.339
Waushara	1,166,889	526,530	162,573	443,226	34,560	.647
Winnebago	3,567,625	1,668,633	781,474	898,125	219,393	1.979
Wood	2,522,276	1,067,648	462,476	858,260	133,892	1.399
State at Large	1,210,891	–	1,210,891	–	–	.672
TOTAL	180,312,010	86,439,219	34,930,664	51,050,217	7,891,910	100.000

Table 7. STATE AIDS PAID TO SCHOOLS AND COUNTIES FOR EDUCATION, FISCAL YEAR ENDING JUNE 30, 1963

County	Total Aid For Education	Total Aid To Local Schools	Elementary And High School Aid	School Transportation Aids	Voc. School Aid	Voc. Aid To High Schools	Tuition Aids	Handicapped Children	
								Disabled	Homebound
Adams	$ 252,167	$ 247,410	$ 221,550	$ 21,738	$ –	$ 200	$ –	$ 3,922	$ –
Ashland	857,337	828,677	768,890	38,952	8,179	160	–	8,434	381
Barron	1,951,528	1,894,856	1.721.629	121,064	11,986	1,300	–	29,074	1,248
Bayfield	711,608	710,046	655,455	50,244	–	150	–	1,093	–
Brown	1,646,653	1,589,177	1,190,731	154,481	55,644	520	11,716	155,977	2,568
Buffalo	605,053	577,271	504,722	58,458	–	1,180	–	8,904	–
Burnett	479,742	475,300	436,923	36,132	–	150	–	–	415
Calumet	187,048	174,020	128,400	37,271	1,208	380	–	2,445	200
Chippewa	1,591,792	1,583,120	1,423,137	131,745	6,653	1,430	–	11,008	–
Clark	1,301,374	1,286,377	1,149,685	117,569	–	2,260	4,128	6,652	257
Columbia	1,499,798	1,432,211	1,267,500	123,927	1,892	1,290	–	21,936	3,747
Crawford	593,625	585,452	536,340	38,118	2,207	1,080	–	7,662	45
Dane	4,430,585	4,336,138	3,676,540	227,906	98,237	4,347	4,030	265,129	2,733
Dodge	615,442	547,284	431,742	70,801	13,406	820	–	23,410	1,456
Door	354,956	342,169	263,670	58,818	13,706	750	–	3,711	589
Douglas	1,667,177	1,664,798	1,482,541	83,154	43,757	240	1,110	51,726	1,005
Dunn	1,098,899	1,091,973	990,852	86,654	893	490	–	8,634	600
Eau Claire	1,893,772	1,888,462	1,616,574	111,144	49,847	590	–	96,908	1,097
Florence	221,477	221,477	203,809	16,398	–	–	–	220	200
Fond du Lac	1,671,742	1,646,033	1,432,521	101,901	28,930	450	5,799	68,308	1,798
Forest	571,630	569,899	534,020	30,312	–	400	–	3,542	–
Grant	1,462,271	1,446,143	1,290,797	114,778	–	4.632	–	27,218	889
Green	694,644	639,036	578,565	45,885	1,277	770	–	8,426	16
Green Lake	374,835	372,933	302,169	50,658	–	440	–	16,030	73
Iowa	588,728	575,057	512,606	52,005	–	930	–	8,366	–
Iron	280.917	280,917	244,952	25,509	–	–	–	8,287	444
Jackson	866,850	857,362	801,617	48,651	–	550	–	5,559	110
Jefferson	894,993	880,167	726,091	76,547	28,037	1,260	–	36,307	1 563
Juneau	1,058,781	1,020,342	917,348	66,699	4,117	2,522	546	25,750	80
Kenosha	1,211,681	1,180,643	864,262	108,391	55,681	350	–	150,014	845
Kewaunee	264,400	214,161	163,503	42,852	–	2,303	–	–	353
La Crosse	1,168,321	1,153,268	886,174	67,196	55,520	870	5,490	129,048	2,878
Lafayette	466,226	427,488	375,625	50,049	–	360	–	–	162
Langlade	968,781	928,808	834,568	65,937	9,808	300	–	16,373	240
Lincoln	750,879	714,111	612,714	62,517	15,856	1,488	–	14,537	1,363
Manitowoc	924,472	869,146	649,556	104,743	40,729	1,730	–	67,506	1,518
Marathon	1,611,853	1,559,298	1,207,236	173,305	97,853	1,825	–	70,582	1,972
Marinette	1,252,606	1,203,905	1,053,816	100,108	17,383	270	–	24,650	393
Marquette	272,198	266,241	225,935	33,552	–	200	–	6,491	63
Milwaukee	10,789,360	10,666,815	8,206,002	283,084	690,887	–	36,238	1,306,175	46,089
Monroe	1,374,476	1,365,174	1,255,940	80,268	587	800	3,385	16,010	–
Oconto	1,064,600	1,046,226	952,491	74,438	682	3,875	–	12,898	567
Oneida	338,634	325,798	204,891	65,577	19,148	–	–	21,837	552
Outagamie	1,260,456	1,215,065	937,264	97,220	69,239	2,417	–	94,757	2,709
Ozaukee	492,204	473,633	352,299	67,638	9,734	240	–	30,635	394
Pepin	331,922	330,855	291,570	28,278	–	450	–	8,382	–
Pierce	1,272,717	1,264,827	1,141,992	106,219	–	933	–	9,755	152
Polk	1,787,289	1,745,897	1,603,645	126,133	–	2,663	–	2,056	785
Portage	630,631	600,726	474,836	71,129	21,661	640	–	27,404	106
Price	632,815	630,043	575,028	43,578	–	300	–	8,999	87
Racine	1,888,079	1,803,936	1,449,221	111,608	55,561	160	13,795	157,354	5,415
Richland	389,668	350,553	312,940	28,218	589	2,410	–	5,623	148
Rock	3,185,807	3,153,759	2,768,772	166,869	60,173	920	–	147,363	3,945
Rusk	1,074,918	1,065,170	981,299	72,216	–	640	–	4,393	42
St. Croix	1,252,908	1,233,604	1,118,077	89,864	–	1,070	–	17,492	658
Sauk	1,278,120	1,221,983	1,091,883	99,176	1,785	850	–	21,488	368
Sawyer	476,055	469.292	420,371	44,055	–	–	–	4,319	323
Shawano	1,177,061	1,155,098	1,019,650	110,729	–	810	3,477	14,720	491
Sheboygan	2,046,871	1,970,027	1,763,812	92,287	32,027	1,416	614	59,440	2,948
Taylor	903,825	855,869	761,490	76,215	–	1,670	–	10,969	–
Trempealeau	1,290,373	1,262,256	1,141,709	102,552	–	2,428	–	8,213	153
Vernon	1,583,921	1,538,377	1,426,567	90,126	–	2,720	–	15,249	–
Vilas	97,715	96,307	66,890	28,302	–	–	–	–	90
Walworth	904,644	849,498	684,569	135,796	272	1,250	–	14,373	943
Washburn	758,900	758,900	.689,723	58,566	–	540	–	5,410	64
Washington	596,613	572,430	404,410	99,993	16,750	500	–	43,138	275
Waukesha	3,582,327	3,354,018	2,921,440	294,118	25,286	700	40,544	34,363	5,428
Waupaca	1,396,658	1,385,887	1,242,081	108,840	–	3,581	–	19,215	479
Waushara	526,530	488,482	445,694	41,390	–	550	–	–	–
Winnebago	1,668,633	1,637,946	1,280,366	122,022	74,206	650	1,454	143,570	3,708
Wood	1,067,648	1,013,345	812,135	106,117	43,607	830	–	44,492	634
State at Large									
TOTAL	86,439,219	84,182,972	71,683,822	6,128,790	1,785,000	75,000	132,326	3,703,931	108,854

Table 7. STATE AIDS PAID TO SCHOOLS AND COUNTIES FOR EDUCATION, FISCAL YEAR ENDING JUNE 30, 1963 (Continued)

County	Foster Home	Military Site	Driver Training	EDUCATIONAL AIDS PAID TO COUNTY TREASURERS					
				Total County	Superv. Teachers	Teacher Training	Disabled Children	Trans-portation	County Supt.
Adams	$ –	$ –	$ –	$ 4,757	$ 4,475	$ –	$ –	$ –	$ 282
Ashland	2,886	–	795	28,660	–	28,330	–	330	–
Barron	–	–	8,555	56,672	12,977	35,250	6,303	492	1,650
Bayfield	859	–	2,245	1,562	–	–	–	–	1,562
Brown	5,540	–	12,000	57,476	15,912	–	37,820	2,424	1,320
Buffalo	532	–	3,475	27,782	8,089	18,285	–	–	1,408
Burnett	–	–	1,680	4,442	4,055	–	–	–	387
Calumet	1,816	–	2,300	13,028	6,376	–	6,652	–	–
Chippewa	3,847	–	5,300	8,672	7,613	–	–	–	1,059
Clark	801	–	5,025	14,997	6,783	–	6,894	–	1,320
Columbia	4,464	–	7,455	67,587	13,821	30,784	20,126	1,206	1,650
Crawford	–	–	–	8,173	6,523	–	–	–	1,650
Dane	18,851	3,101	35,264	94,447	32,915	–	54,416	4,146	2,970
Dodge	2,024	–	3,625	68,158	14,297	34,350	18,606	–	905
Door	–	–	925	12,787	6,611	–	4,484	372	1,320
Douglas	491	–	774	2,379	–	–	–	1,158	1,221
Dunn	–	–	3,850	6,926	6,193	–	–	65	668
Eau Claire	5,477	–	6,825	5,310	4,339	–	–	–	971
Florence	–	–	850	–	–	–	–	–	–
Fond du Lac	1,951	–	4,375	25,709	13,930	–	10,393	–	1,386
Forest	–	–	1,625	1,731	1,601	–	–	–	130
Grant	4,406	–	3,423	16,128	14,808	–	–	–	1,320
Green	–	–	4,097	55,608	16,082	26,087	11,231	888	1,320
Green Lake	2,763	–	800	1,902	1,583	–	–	–	319
Iowa	–	–	1,150	13,671	12,351	–	–	–	1,320
Iron	–	–	1,725	–	–	–	–	–	–
Jackson	–	–	875	9,488	8,168	–	–	–	1,320
Jefferson	5,792	–	4,570	14,826	7,938	–	6,385	–	503
Juneau	255	–	3,025	38,439	8,231	28,800	–	–	1,408
Kenosha	1,100	–	–	31,038	16,994	–	12,482	–	1,562
Kewaunee	–	–	5,150	50,239	7,641	29,500	12,216	882	–
La Crosse	4,517	–	1,575	15,053	6,617	–	7,116	–	1,320
Lafayette	–	–	1,292	38,738	16,144	–	19,984	960	1,650
Langlade	1,146	436	–	39,973	6,121	28,400	3,429	373	1,650
Lincoln	4,111	–	1,525	36,768	2,652	27,100	6,249	294	473
Manitowoc	189	–	3,175	55,326	6,392	30,750	15,360	1,350	1,474
Marathon	–	–	6,525	52,555	16,588	–	34,616	–	1,351
Marinette	660	–	6,625	48,701	6,702	28,510	12,169	–	1,320
Marquette	–	–	–	5,957	4,957	–	–	–	1,000
Milwaukee	40,439	6,245	51,656	122,545	15,738	–	98,113	7,044	1,650
Monroe	1,654	–	6,530	9,302	6,655	–	1,327	–	1,320
Oconto	–	–	1,275	18,374	8,337	–	9,020	342	675
Oneida	10,240	1,963	1,590	12,836	11,605	–	–	–	1,231
Outagamie	5,409	–	6,050	45,391	6,758	22,394	14,919	–	1,320
Ozaukee	4,598	–	8,095	18,571	8,428	–	8,911	–	1,232
Pepin	–	–	2,175	1,067	963	–	–	–	104
Pierce	1,276	–	4,500	7,890	6,570	–	–	–	1,320
Polk	2,821	–	7,794	41,392	12,296	22,200	5,433	288	1,175
Portage	–	–	4,950	29,905	8,051	–	19,516	1,830	508
Price	–	–	2,051	2,772	–	–	2,772	–	–
Racine	4,257	2,383	4,182	84,143	13,933	53,070	15,089	852	1,199
Richland	–	–	625	39,115	7,707	30,000	–	–	1,408
Rock	1,267	–	4,450	32,048	16,353	–	13,481	564	1,650
Rusk	1,105	–	5,475	9,748	5,241	–	3,373	–	1,134
St. Croix	343	–	6,100	19,304	8,134	–	9,914	378	878
Sauk	802	–	5,631	56,137	15,415	28,850	9,898	324	1,650
Sawyer	224	–	–	6,763	2,388	–	3,859	–	516
Shawano	1,481	–	3,740	21,963	7,467	–	13,076	816	604
Sheboygan	8,628	–	8,855	76,844	15,432	41,700	17,524	868	1,320
Taylor	1,500	–	4,025	47,956	8,025	33,510	5,060	41	1,320
Trempealeau	2,568	–	4,633	28,117	15,565	–	11,210	–	1,342
Vernon	–	–	3,715	45,544	14,070	30,000	–	–	1,474
Vilas	–	–	1,025	1,408	–	–	–	–	1,408
Walworth	–	195	12,100	55,146	15,652	–	38,020	–	1,474
Washburn	627	–	3,970	–	–	–	–	–	–
Washington	4,239	–	3,125	24,183	15,691	–	6,930	–	1,562
Waukesha	11,778	2,986	17,375	228,309	16,745	–	198,208	11,706	1,650
Waupaca	–	2,691	9,000	10,771	7,574	–	1,635	–	1,562
Waushara	398	–	450	38,048	8,385	22,200	6,538	396	529
Winnebago	3,520	–	8,450	30,687	15,770	–	12,379	1,218	1,320
Wood	293	–	5,237	54,303	14,164	30,050	7,933	594	1,562
State at Large									
TOTAL	183,945	20,000	361,304	2,256,247	635,591	660,120	841,069	42,201	77,266

Table 8. STATE AIDS FOR PUBLIC WELFARE PAID TO THE COUNTY, FISCAL YEAR ENDING JUNE 30, 1963

County	Total Welfare Aids	Old Age Assistance	Aid To Dependent Children	County Insane Asylums	County T.B. Sanatoria	County Welfare Admin.	Other Welfare Aids	Aid For The Blind	Aid For The Disabled	County Nurses Aid
Adams	$ 86,532	$ 30,278	$ 13,986	$ 19,101	$ 1,419	$ 7,188	$ 1,003	$ 1,196	$ 11,444	$ 917
Ashland	227,948	71,412	50,242	60,772	5,931	15,432	7,803	2,182	13,174	1,000
Barron	477,997	204,961	96,277	82,820	3,549	22,258	31,926	2,019	33.187	1,000
Bayfield	282,814	118,870	27,947	33,081	11,167	10,853	57,962	1,581	20,420	933
Brown	550,492	132,965	106,455	209,981	29,497	34,706	2,934	2,667	30,287	1,000
Buffalo	217.260	84,860	31,397	50,787	–	11,551	22,977	79	14,609	1,000
Burnett	165,787	61,447	35,274	32,687	1,902	9,868	12,703	268	11,638	–
Calumet	102,089	32,689	18,092	34,756	3,294	7,060	164	400	4,634	1,000
Chippewa	365,060	121,650	63,533	136,798	1,377	16,085	1,040	3,199	20,378	1,000
Clark	338,684	134,796	32,371	111,835	7,563	13,574	19,104	1,757	16,684	1,000
Columbia	305,769	100,379	55,061	111,478	2,835	12,556	1,264	2,969	18,227	1,000
Crawford	204,806	92,770	36,233	33,983	3,108	8,464	16,475	3,271	9,502	1,000
Dane	1,979,663	611,941	621,168	466,971	27,217	129,593	9,623	16,884	95,266	1,000
Dodge	421,009	136,547	72,103	158,203	1,917	24,922	154	4,091	22,072	1,000
Door	139,746	49,619	21,905	42,293	4,176	9,029	915	2,159	8,983	667
Douglas	729,853	234,889	155,890	182,860	13,171	32,979	49,339	6,354	53,371	1,000
Dunn	266,106	108,350	41,157	70,090	3,141	16,061	10,328	1,540	14,522	917
Eau Claire	674,178	272,045	129,550	131,850	9,645	36,766	47,938	6,677	38,707	1,000
Florence	78,902	22,340	9,033	9,547	630	5,599	27,514	24	3,215	1,000
Fond du Lac	643,724	242,917	97,973	187,594	4,002	38,898	14,481	10,195	46,664	1,000
Forest	240,842	65,442	28,765	26,894	3,186	7,732	94,031	3,016	10,776	1,000
Grant	473,241	213,809	86,988	88,275	2,037	26,882	22,382	4,441	27,427	1,000
Green	144,830	34,880	7,560	79,176	1,836	10,324	–	4,032	6,022	1,000
Green Lake	88,250	19,212	16,271	38,959	2,844	6,666	–	43	3,255	1,000
Iowa	158,312	61,459	22,439	52,628	3,009	10,264	93	1,352	6,268	800
Iron	103,046	33,466	14,439	34,868	4,119	9,374	29	1,168	4,583	1,000
Jackson	350,075	112,185	85,880	49,645	3,857	13,538	53,892	4,650	26,428	–
Jefferson	229,761	45,414	36,024	117,603	3,427	15,054	2,089	80	9,070	1,000
Juneau	192,053	68,031	34,458	50,884	5,013	10,792	3,935	1,782	16,158	1,000
Kenosha	797,253	300,372	197,290	177,219	15,099	43,146	5,417	4,039	53,671	1,000
Kewaunee	91,157	26,834	9,826	36,974	3,029	6,732	–	1,002	5,760	1,000
La Crosse	613,647	239,151	106,766	166,134	11,703	33,699	16,755	5,345	33,094	1,000
La Fayette	138,458	52,060	29,420	35,687	5,790	8,020	–	1,575	4,906	1,000
Langlade	234,335	92,210	45,754	56,794	2,961	15,100	3,575	1,524	15,417	1,000
Lincoln	183,933	72,508	28,734	61,392	4,907	8,301	137	1,671	5,283	1,000
Manitowoc	498,829	134,133	96,760	182,066	28,985	22,896	1,112	4,465	27,412	1,000
Marathon	485,724	105,664	85,811	221,259	19,939	25,474	638	1,655	24,284	1,000
Marinette	352,080	96,172	96,091	95,688	13,443	14,068	245	5,025	30,348	1,000
Marquette	96,714	41,238	9,170	20,896	1,862	7,133	6,411	1,268	7,736	1,000
Menominee	51,747	6,922	28,667	–	3,294	6,078	504	565	4,717	1,000
Milwaukee	9,826,282	2,373,971	3,398,840	2,778,122	176,705	536,638	112,932	63,638	385,436	–
Monroe	290,451	94.719	72,480	79,427	6,244	14,821	1,552	2,776	17,432	1,000
Oconto	234,899	73,564	31,959	80,281	10,059	13,320	355	3,278	21,083	1,000
Oneida	189,928	61,924	51,159	31,671	9,156	15,700	543	3,523	15,252	1,000
Outagamie	451,926	78,203	117,748	176,105	25,818	30,039	5,142	2,449	15,422	1,000
Ozaukee	95,565	17,142	18,937	41,468	1,977	6,038	1,936	417	6,650	1,000
Pepin	97,467	40,145	15,365	18,469	102	7,326	5,133	105	9,822	1,000
Pierce	207,701	95,672	25,147	52,428	210	12,964	3,688	1,087	15,505	1,000
Polk	363,437	156,177	58,384	57,883	3,318	18,157	40,340	3,663	24,515	1,000
Portage	286,115	98,732	48,967	80,428	19,425	18,189	2,059	1,074	16,241	1,000
Price	152,531	57,477	24,088	45,141	2,871	8,592	1,147	1,039	11,176	1,000
Racine	1,021,171	179,932	317,141	426,002	16,393	47,090	4,162	5,168	24,283	1,000
Richland	191,025	70,797	40,597	49,912	1,161	12,705	157	4,042	11,154	500
Rock	724,998	153,442	213,348	232,649	37,794	38,305	2,427	5,466	40,567	1,000
Rusk	184,306	71,755	37,126	44,087	900	12,182	–	1,268	15,988	1,000
St. Croix	158,589	52,840	15,909	61,134	2,511	12,529	4,144	1,178	7,344	1,000
Sauk	386,959	136,535	79,491	109,528	6,441	18,855	2,991	3,472	28,646	1,000
Sawyer	215,488	56,906	70,610	23,556	5,751	12,116	39,283	1,037	5,229	1,000
Shawano	247,978	85,962	41,282	82,117	3,531	17,434	2,552	2,571	11,529	1,000
Sheboygan	596,494	166,906	93,167	215,422	38,429	44,093	344	5,139	31,994	1,000
Taylor	220,039	102,911	26,738	45,176	4,665	7,142	20,403	1,582	10,422	1,000
Trempealeau	379,686	172,270	40,812	97,760	3,933	12,944	29,616	4,439	16,912	1,000
Vernon	364,858	159,798	52,448	69,290	13,419	12,357	25,734	2,954	27,858	1,000
Vilas	99,395	30,701	24,476	14,568	2,634	4,704	13,807	2,423	5,499	583
Walworth	415,320	114,496	82,168	164,693	4,986	26,126	3,887	1,453	16,511	1,000
Washburn	163,180	64,792	22,983	36,728	5,187	11,984	8,101	829	11,576	1,000
Washington	182,034	43,200	29,024	80,094	4,580	15,750	262	424	7,700	1,000
Waukesha	473,846	145,483	84,998	164,487	11,865	41,794	726	2,137	21,356	1,000
Waupaca	308,876	126,441	56,840	82,070	2,463	15,300	478	1,871	22,413	1,000
Waushara	162,573	67,394	17,472	34,253	4,401	8,941	9,772	3,185	17,155	–
Winnebago	781,474	190,003	160,507	303,479	29,133	39,602	822	11,187	45,741	1,000
Wood	462,476	169,615	78,690	138,400	7,395	25,559	3,413	4,023	34,381	1,000
State at Large	1,210,891	–	–	737,044	473,847	–	–	–	–	–
TOTAL	34,930,664	10,196,792	8,231,661	10,414,400	1,213,185	1,884,011	894,800	267,107	1,762,391	66,317

Table 9. STATE AID FOR PUBLIC HIGHWAYS FROM MOTOR VEHICLE TAXES, FISCAL YEAR ENDING JUNE 30, 1963

County	Total Highway Aids	HIGHWAY AIDS PAID TO MUNICIPALITIES					AIDS PAID TO COUNTIES		
		Total Local	Roads and Streets		Connecting Streets	Swing Lift Bridges	Total County	For County Trunks	
			Basic	Supplemental				Basic	Supplemental
Adams	$ 437,724	$ 271,745	$ 60,062	$ 211,683	$ –	$ –	$ 165,979	$ 47,363	$ 118,616
Ashland	445,710	322,458	66,279	254,079	2,100	–	123,252	35,171	88,081
Barron	742,571	495,805	94,870	399,720	1,215	–	246,766	70,416	176,350
Bayfield	724,678	499,301	110,440	388,861	–	–	225,377	64,313	161,064
Brown	1,135,881	806,645	134,059	622,239	8,685	41,662	329,236	93,950	235,286
Buffalo	373,504	199,820	38,488	161,332	–	–	173,684	49,562	124,122
Burnett	499,007	320,483	69,699	250,784	–	–	178,524	50,943	127,581
Calumet	307,900	198,963	37,673	160,465	825	–	108,937	31,086	77,851
Chippewa	804,981	506,687	98,197	405,200	3,290	–	298,294	85,120	213,174
Clark	798,268	528,763	109,853	417,910	1,000	–	269,505	76,905	192,600
Columbia	638,591	382,712	65,568	312,774	4,370	–	255,879	73,017	182,862
Crawford	409,047	284,189	48,155	235,219	815	–	124,858	35,629	89,229
Dane	2,093,519	1,494,606	251,637	1,237,464	5,505	–	598,913	170,904	428,009
Dodge	808,687	460,214	83,336	370,628	6,250	–	348,473	99,439	249,034
Door	472,593	289,965	53,539	235,666	760	–	182,628	52,114	130,514
Douglas	1,091,741	834,168	149,997	677,461	6,710	–	257,573	73,500	184,073
Dunn	641,384	376,259	70,322	303,462	2,475	–	265,125	75,655	189,470
Eau Claire	819,381	559,685	99,939	457,196	2,550	–	259,696	74,106	185,590
Florence	155,607	98,534	23,362	75,172	–	–	57,073	16,286	40,787
Fond du Lac	753,130	428,036	74,732	345,079	8,225	–	325,094	92,768	232,326
Forest	326,545	214,110	46,311	167,799	–	–	112,435	32,084	80,351
Grant	837,672	548,477	98,810	447,522	2,145	–	289,195	82,524	206,671
Green	488,123	299,842	52,226	245,181	2,435	–	188,281	53,727	134,554
Green Lake	288,711	160,443	26,123	133,160	1,160	–	128,268	36,602	91,666
Iowa	480,979	276,913	49,600	226,448	865	–	204,066	58,232	145,834
Iron	248,482	167,139	34,455	132,109	575	–	81,343	23,212	58,131
Jackson	498,353	312,859	66,352	245,622	885	–	185,494	52,932	132,562
Jefferson	609,288	399,551	67,748	324,633	7,170	–	209,737	59,850	149,887
Juneau	533,880	343,046	67,603	274,078	1,365	–	190,834	54,456	136,378
Kenosha	783,188	541,213	87,784	447,304	6,125	–	241,975	69,049	172,926
Kewaunee	306,249	177,389	34,633	141,121	1,635	–	128,860	36,771	92,089
La Crosse	677,919	467,774	79,375	379,834	8,565	–	210,145	59,966	150,179
La Fayette	419,947	245,512	48,205	197,307	–	–	174,435	49,776	124,659
Langlade	401,544	229,842	44,131	183,461	2,250	–	171,702	48,996	122,706
Lincoln	469,080	295,575	53,054	238,891	3,630	–	173,505	49,511	123,994
Manitowoc	784,085	530,827	96,024	397,315	6,300	31,188	253,258	72,269	180,989
Marathon	1,274,256	795,519	155,408	635,771	4,340	–	478,737	136,611	342,126
Marinette	769,519	506,383	104,063	399,450	2,870	–	263,136	75,088	188,048
Marquette	295,846	169,758	32,597	137,161	–	–	126,088	35,980	90,108
Menominee	50,870	21,886	5,189	16,697	–	–	28,984	8,271	20,713
Milwaukee	6,526,230	5,373,634	850,078	4,449,770	45,225	28,561	1,152,596	328,901	823,695
Monroe	577,680	337,772	66,247	269,290	2,235	–	239,908	68,459	171,449
Oconto	676,229	433,893	89,693	343,580	620	–	242,336	69,152	173,184
Oneida	544,813	355,092	76,798	276,729	1,565	–	189,721	54,138	135,583
Outagamie	980,466	676,485	117,021	551,899	7,565	–	303,981	86,743	217,238
Ozaukee	457,389	346,402	38,474	302,468	5,460	–	110,987	31,671	79,316
Pepin	166,723	88,455	16,241	72,214	–	–	78,268	22,334	55,934
Pierce	459,138	277,247	52,073	224,389	785	–	181,891	51,904	129,987
Polk	725,145	467,376	88,969	378,407	–	–	257,769	73,556	184,213
Portage	694,847	414,002	82,164	329,123	2,715	–	280,845	80,141	200,704
Price	478,919	309,860	63,447	245,343	1,070	–	169,059	48,242	120,817
Racine	940,446	676,868	110,721	540,564	9,320	16,263	263,578	75,214	188,364
Richland	398,445	219,540	43,939	174,506	1,095	–	178,905	51,052	127,853
Rock	1,221,958	911,013	163,651	736,012	11,350	–	310,945	88,730	222,215
Rusk	448,718	278,633	53,622	224,141	870	–	170,085	48,535	121,550
St. Croix	591,661	356,683	66,428	288,645	1,610	–	234,978	67,053	167,925
Sauk	675,710	429,790	74,556	351,974	3,260	–	245,920	70,175	175,745
Sawyer	466,994	287,454	63,668	223,786	–	–	179,540	51,233	128,307
Shawano	646,587	404,822	78,554	324,983	1,285	–	241,765	68,989	172,776
Sheboygan	808,853	504,806	85,079	412,128	5,550	2,049	304,047	86,762	217,285
Taylor	512,989	335,873	69,745	265,573	555	–	177,116	50,541	126,575
Trempealeau	486,586	286,865	55,524	231,341	–	–	199,721	56,992	142,729
Vernon	587,832	363,664	72,680	289,709	1,275	–	224,168	63,968	160,200
Vilas	476,313	297,431	67,316	230,115	–	–	178,882	51,045	127,837
Walworth	592,764	385,892	60,385	317,487	8,020	–	206,872	59,032	147,840
Washburn	460,315	300,751	60,726	240,025	–	–	159,564	45,533	114,031
Washington	482,154	289,483	55,139	230,294	4,050	–	192,671	54,980	137,691
Waukesha	1,454,058	1,055,388	144,671	903,197	7,520	–	398,670	113,763	284,907
Waupaca	612,204	371,415	66,537	302,093	2,785	–	240,789	68,711	172,078
Waushara	443,226	248,996	50,222	198,774	–	–	194,230	55,425	138,805
Winnebago	898,125	626,518	108,290	498,836	9,115	10,277	271,607	77,505	194,102
Wood	858,260	599,443	108,675	485,883	4,885	–	258,817	73,855	184,962
TOTAL	51,050,217	34,374,642	6,191,231	27,806,536	246,875	130,000	16,675,575	4,758,488	11,917,087

Table 10. **OTHER MISCELLANEOUS STATE AIDS PAID DURING THE FISCAL YEAR ENDING JUNE 30, 1963**

County	Total Other Aids	School Aid	Aids Paid to Municipalities				Aids Paid to Counties				
		Forest Crop	Total Local	Forest Crop	Local Airport	Highway Privilege	Total County	Forest Crop	County Forest	County Fair	County Airport
Adams	$ 20,933	$ 104	$ 16,473	$ 104	$ –	$ 16,369	$ 4,356	$ 51	$ –	$ 4,305	$ –
Ashland	45,204	1,354	38,968	1,354	10,000	27,614	4,882	676	3,226	980	–
Barron	72,138	540	65,708	540	–	65,168	5,890	270	1,262	4,358	–
Bayfield	60,706	6,975	29,375	6,975	–	22,400	24,356	3,488	16,398	4,470	–
Brown	262,628	–	255,002	–	–	255,002	7,626	–	–	7,626	–
		–									
Buffalo	29,055	–	25,569	–	–	25,569	3,486	–	–	3,486	–
Burnett	41,691	4,092	21,569	4,092	–	17,477	16,030	2,045	10,011	3,974	–
Calumet	48,184	–	44,533	–	2	44,531	3,651	–	–	3,651	–
Chippewa	86,759	1,191	75,660	1,191	–	74,469	9,908	596	2,794	6,518	–
Clark	88,735	5,448	64,970	5,448	–	59,522	18,317	2,724	13,208	2,385	–
Columbia	76,419	–	69,981	–	–	69,981	6,438	–	–	6,438	–
Crawford	30,297	6	25,786	6	(2,405)	28,185	4,505	2	–	4,503	–
Dane	422,614	–	414,814	–	17,733	397,081	7,800	–	–	7,800	–
Dodge	125,234	–	119,488	–	–	119,488	5,746	–	–	5,746	–
Door	49,826	18	41,521	18	–	41,503	8,287	8	–	3,522	4,757
Douglas	147,073	12,414	98,606	12,414	11,587	74,605	36,053	6,207	24,608	5,238	–
Dunn	52,482	–	48,660	–	–	48,660	3,822	–	–	3,822	–
Eau Claire	114,493	1,823	104,352	1,823	–	102,529	8,318	913	4,446	2,959	–
Florence	18,662	3,294	9,618	3,294	–	6,324	5,750	1,648	3,577	525	–
Fond du Lac	150,898	–	133,711	–	–	133,711	17,187	–	–	5,613	11,574
Forest	22,502	1,930	16,728	1,930	424	14,374	3,844	964	1,081	1,799	–
Grant	85,664	2	77,919	2	–	77,917	7,743	–	–	7,743	–
Green	59,259	–	53,743	–	–	53,743	5,516	–	–	5,516	–
Green Lake	36,915	–	34,846	–	–	34,846	2,069	–	–	2,069	–
Iowa	40,214	–	35,509	–	–	35,509	4,705	–	–	4,705	–
Iron	50,610	7,255	19,988	7,255	–	12,733	23,367	3,626	17,152	2,589	–
Jackson	57,961	4,573	35,721	4,573	–	31,148	17,667	2,286	11,403	3,978	–
Jefferson	104,680	–	96,766	–	–	96,766	7,914	–	–	7,914	–
Juneau	42,653	637	33,400	637	–	32,763	8,616	320	1,549	6,747	–
Kenosha	196,392	–	190,343	–	4.408	185,935	6,049	–	–	6,049	–
Kewaunee	34,545	–	30,435	–	–	30,435	4,110	–	–	4,110	–
La Crosse	124,583	–	117,849	–	2,589	115,260	6,734	–	–	6,734	–
La Fayette	39,087	–	33,000	–	–	33,000	6,087	–	–	6,087	–
Langlade	69,685	5,481	46,318	5,481	58	40,779	17,886	2,740	12,323	2,823	–
Lincoln	65,295	5,236	44,522	5,236	575	38,711	15,537	2,619	9,760	3,158	–
Manitowoc	128,623	–	122,838	–	–	122,838	5,785	–	–	5,785	–
Marathon	177,540	303	168,547	303	1,477	166,767	8,690	152	–	8,538	–
Marinette	107,610	8,962	67,950	8,962	–	58,988	30,698	4,480	22,243	3,975	–
Marquette	21,550	13	18,516	13	–	18,503	3,021	8	–	3,013	–
Menominee	3,199	–	2,568	–	–	2,568	631	–	–	631	–
Milwaukee	1,600,409	318,929*	1,179,629		–	1,179,629	101,851	–	–	1,793	100,058
Monroe	62,951	204	57,626	204	5,523	51,899	5,121	102	498	4,521	–
Oconto	64,523	1,739	51,597	1,739	3,491	46,367	11,187	869	4,066	2,761	3,491
Oneida	66,106	5,765	47,215	5,765	887	40,563	13,126	2,881	8,071	2,661	(487)
Outagamie	178,303	–	172,966	–	–	172,966	5,337	–	–	5,337	–
Ozaukee	75,481	–	71,209	–	–	71,209	4,272	–	–	4,272	–
Pepin	14,782	–	13,249	–	–	13,249	1,533	–	–	1,533	–
Pierce	45,111	–	40,631	–	–	40,631	4,480	–	–	4,480	–
Polk	52,025	595	45,525	595	–	44,930	5,905	298	1,428	4,179	–
Portage	75,479	89	72,900	89	–	72,811	2,490	45	–	2,445	–
Price	54,143	3,701	36,806	3,701	5,351	27,754	13,636	1,850	8,789	2,997	–
Racine	252,748	–	246,539	–	6,283	240,256	6,209	–	–	6,209	–
Richland	34,699	6	29,746	6	–	29,740	4,947	4	–	4,943	–
Rock	217,894	–	210,551	–	–	210,551	7,343	–	–	7,343	–
Rusk	46,113	3,806	28,658	3,806	–	24,852	13,649	1,903	8,437	3,309	–
St. Croix	63,752	–	59,292	–	10,000	49,292	4,460	–	–	4,460	–
Sauk	80,459	19	75,902	19	–	75,883	4,538	10	–	4,528	–
Sawyer	43,449	4,561	22,479	4,561	–	17,918	16,409	2,280	11,270	2,859	–
Shawano	73,734	415	65,583	415	2,132	63,036	7,736	207	–	5,397	2,132
Sheboygan	153,809	–	146,818	–	–	146,818	6,991	–	–	6,991	–
Taylor	38,276	850	32,279	850	–	31,429	5,147	425	1,672	3,050	–
Trempealeau	46,595	–	42,787	–	–	42,787	3,808	–	–	3,808	–
Vernon	50,385	–	44,799	–	–	44,799	5,586	–	–	5,586	–
Vilas	29,450	1,324	22,769	1,324	200	21,245	5,357	662	3,244	1,451	
Walworth	113,900	–	106,799	–	–	106,799	7,101	–	–	7,101	–
Washburn	54,456	5,860	28,924	5,860	3,347	19,717	19,672	2,930	14,294	2,448	–
Washington	97,071	–	92,500	–	1,141	91,359	4,571	–	–	4,571	–
Waukesha	308,841	–	305,709	–	–	305,709	3,132	–	–	3,092	40
Waupaca	96,523	163	90,440	163	24,754	65,523	5,920	81	–	5,839	–
Waushara	34,560	28	31,847	28	–	31,819	2,685	15	–	2,670	–
Winnebago	219,393	–	178,793	–	–	178,793	40,600	–	–	4,179	36,421
Wood	133,892	1,891	120,964	1,891	3,589	115,484	11,037	945	3,799	6,293	–
TOTAL	7,891,910	421,596	6,725,401	102,667	113,146	6,509,588	744,913	51,330	220,609	314,988	157,986

* Highway Privilege Tax – City of Milwaukee

Table 11. COUNTY AND STATE ASSESSMENT AS DETERMINED BY THE WISCONSIN DEPARTMENT OF TAXATION FOR 1963

County	All Property	Real Estate	Personal Property	Per Cent to Total of All Property
Adams	$ 35,490,440	$ 31,876,000	$ 3,614,440	0.166
Ashland	47,170,615	40,298,600	6,872,015	0.221
Barron	146,704,580	119,559,700	27,144,880	0.688
Bayfield	39,603,175	34,670,200	4,932,975	0.186
Brown	691,132,790	588,744,000	102,388,790	3.243
Buffalo	51,789,700	40,690,100	11,099,600	0.243
Burnett	36,840,280	31,573,000	5,267,280	0.173
Calumet	111,806,400	92,572,300	19,234,100	0.525
Chippewa	171,341,670	141,365,900	29,975,770	0.804
Clark	116,859,240	88,899,600	27,959,640	0.548
Columbia	188,298,460	161,412,900	26,885,560	0.883
Crawford	57,390,350	45,195,900	12,194,450	0.269
Dane	1,405,679,205	1,209,378,525	196,300,680	6.595
Dodge	333,111,130	278,878,100	54,233,030	1.563
Door	130,784,400	116,570,500	14,213,900	0.614
Douglas	151,593,540	134,293,300	17,300,240	0.711
Dunn	102,333,025	84,763,300	17,569,725	0.480
Eau Claire	264,504,850	218,961,000	45,543,850	1.241
Florence	11,831,710	10,751,100	1,080,610	0.056
Fond du Lac	347,859,440	287,321,500	60,537,940	1.632
Forest	21,666,805	19,127,200	2,539,605	0.102
Grant	188,530,510	158,159,400	30,371,110	0.884
Green	151,957,220	125,418,200	26,539,020	0.713
Green Lake	95,410,390	81,135,900	14,274,490	0.448
Iowa	95,729,415	76,968,050	18,761,365	0.449
Iron	29,334,375	20,697,400	8,636,975	0.138
Jackson	48,400,550	39,014,800	9,385,750	0.227
Jefferson	295,326,905	252,214,600	43,112,305	1.386
Juneau	61,762,270	53,010,000	8,752,270	0.290
Kenosha	601,330,850	542,256,300	59,074,550	2.821
Kewaunee	90,702,130	72,329,100	18,373,030	0.426
La Crosse	345,904,930	284,626,700	61,278,230	1.623
La Fayette	105,690,805	86,691,050	18,999,755	0.496
Langlade	70,772,910	59,105,100	11,667,810	0.332
Lincoln	94,982,940	75,413,700	19,569,240	0.446
Manitowoc	379,709,780	304,145,500	75,564,280	1.781
Marathon	414,896,090	339,475,500	75,420,590	1.947
Marinette	155,609,405	130,652,300	24,957,105	0.730
Marquette	35,536,400	31,013,100	4,523,300	0.167
Menominee	16,960,840	14,909,000	2,051,840	0.080
Milwaukee	6,119,908,100	5,126,208,100	993,700,000	28.713
Monroe	102,769,240	83,107,200	19,662,040	0.482
Oconto	97,614,940	80,324,300	17,290,640	0.458
Oneida	157,326,150	139,797,300	17,528,850	0.738
Outagamie	576,707,300	505,313,800	71,393,500	2.706
Ozaukee	267,846,500	235,850,700	31,995,800	1.257
Pepin	26,526,710	21,919,300	4,607,410	0.124
Pierce	95,930,665	81,330,900	14,599,765	0.450
Polk	108,893,575	88,930,400	19,963,175	0.511
Portage	151,816,065	133,595,700	18,220,365	0.712
Price	48,932,675	39,036,900	9,895,775	0.230
Racine	828,774,350	714,460,500	114,313,850	3.888
Richland	67,595,020	54,705,800	12,889,220	0.317
Rock	664,856,395	562,152,900	102,703,495	3.119
Rusk	47,450,155	36,663,800	10,786,355	0.223
St. Croix	135,651,010	115,487,100	20,163,910	0.636
Sauk	170,455,810	142,279,700	28,176,110	0.800
Sawyer	47,806,485	42,681,800	5,124,685	0.224
Shawano	129,485,865	107,025,700	22,460,165	0.607
Sheboygan	443,819,000	370,021,900	73,797,100	2.082
Taylor	53,287,900	40,281,400	13,006,500	0.250
Trempealeau	79,756,360	63,459,600	16,296,760	0.374
Vernon	94,625,600	75,570,700	19,054,900	0.444
Vilas	117,176,930	108,505,900	8,671,030	0.550
Walworth	377,401,565	341,316,130	36,085,435	1.771
Washburn	39,573,380	33,648,800	5,924,580	0.186
Washington	310,602,210	266,580,100	44,022,110	1.457
Waukesha	1,050,154,650	955,412,400	94,742,250	4.927
Waupaca	145,835,650	120,251,200	25,584,450	0.684
Waushara	62,243,490	53,583,700	8,659,790	0.292
Winnebago	621,020,250	538,096,300	82,923,950	2.914
Wood	329,688,450	281,371,500	48,316,950	1.547
TOTAL	21,313,872,965	18,083,109,955	3,230,763,010	100.000

STATE AIDS AND SHARED TAXES PAID TO EACH COUNTY COMPARED WITH TAX WORK PERFORMED
FISCAL YEAR ENDING JUNE 30, 1963

Upper figures show the relative amount of aids and shared taxes paid to each county as a per cent of total for the state.

Lower figures show the relative amount of general property tax effort or tax work performed in each county as percent of total tax work performed in state

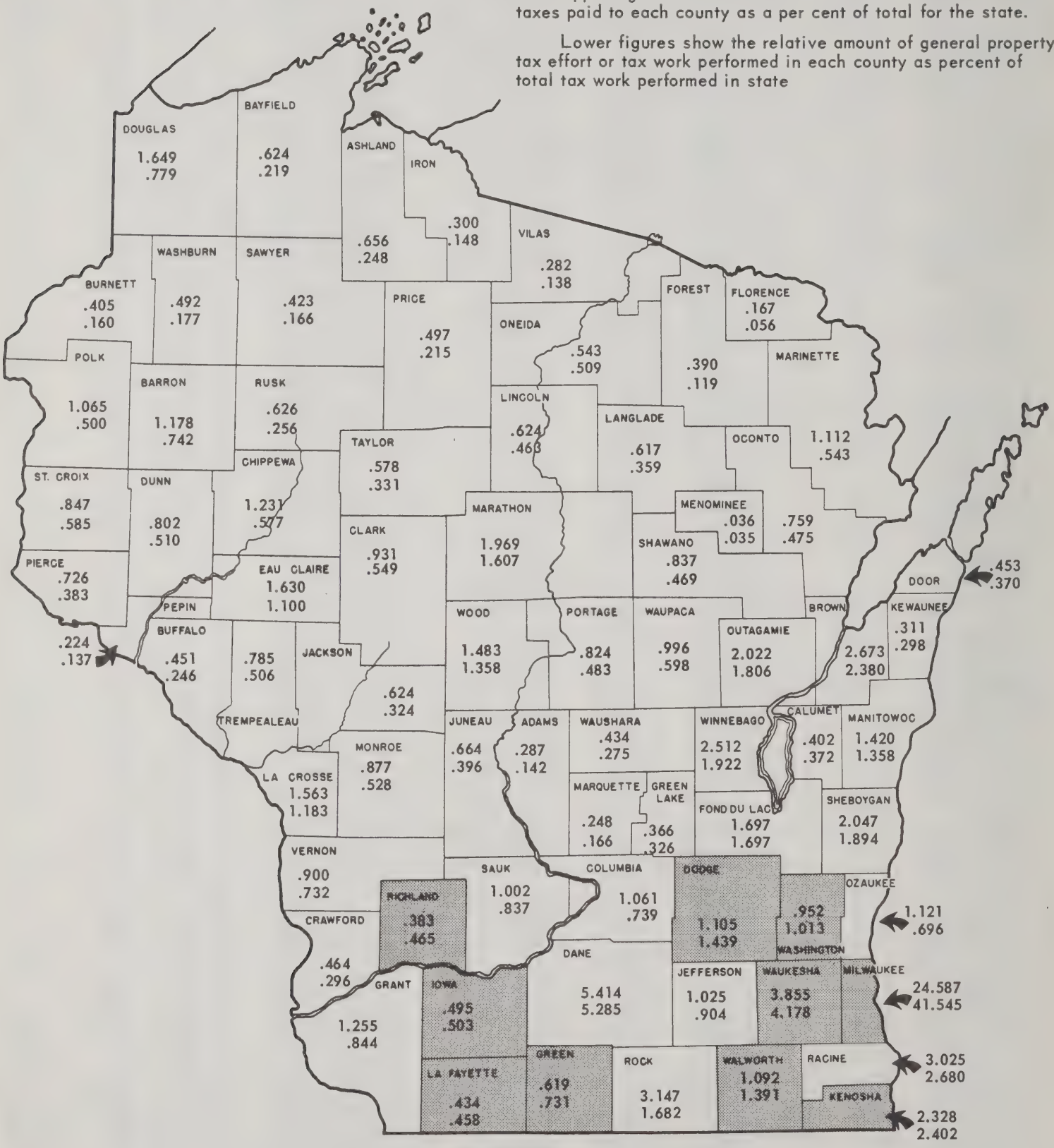

Shaded counties perform proportionately more tax effort or tax work than the proportionate share of state aids and shared taxes which they receive.

Tax work = Tax Levy X Effective tax rate

336.29
W754b

TAXES AND AIDS 1964

The material in this ***Bulletin Series 500*** has been essentially comparable since its first publication in 1901.

Table 1. Taxes of the State. The various types of taxes are grouped into 7 major categories. Whenever a tax source is shared with two or more political subdivisions of government, the amount shared is extended under the appropriate column, c.g. (SCHOOL, MUNICIPAL, COUNTY AND STATE.)

The ***general property taxes*** (line 1) are abstracted from the local tax rolls and reported by the municipal clerk in his ***Statement of Taxes and Indebtedness.*** Line 2 indicates the amount of property tax relief which includes both the partial exemption of the personal property stocks as well as the credits granted on all other general property taxes paid. A precise apportionment of this relief among schools, municipalities and counties is not actually available. The figures entered on line 2 are imputed on the basis of the gross levies shown on line 1. It is believed that this procedure will produce close approximations.

The ***income tax*** is the second most important source of revenue. The amount shown in the TOTAL column represent net collections for the fiscal year. The figures in the MUNICIPAL and COUNTY columns are the sum of the 3 distribution rolls made during the fiscal year. Legislation passed in 1963 provided that collection and distribution of income tax for July 1964 be included in the 1964 fiscal year. The STATE column is then computed as the difference between the total collections and the amount distributed. This method of arriving at the state figure makes it impossible to apportion the state share between counties for entry in Table 3.

Under ***special sales taxes*** are found all those taxes whose yield is based on the sale of specific commodities or services. The receipts tabulated include state license and permit fees less allowances for collections. All local fees and permits have been omitted because of the difficulty in getting the necessary data. July 1964 as mentioned above in income tax is credited to 1964 fiscal year.

The ***motor vehicle tax*** group is the next major tax source. Practically all of these taxes are earmarked for highway purposes. A portion of the vehicle registration fees are shared with the municipality in which the vehicle is customarily kept. The amount so distributed has always been classified in Table 2 as the ***Highway Privilege Tax,*** a state ***aid,*** rather than a ***shared*** tax.

The ***public utility taxes*** are shown as net levies, that is to say, after deducting the tax relief refunds aggregating $4,531,970 from the STATE and TOTAL columns only. This accounts for the negative figure in the STATE column. The amount of utility tax entered in the SCHOOL column is an approximate sum since the actual amount paid to the school districts is not readily determinable.

The receipts from the ***inheritance and gift tax*** group are summarized from the quarterly remittances made by the county treasurers. The collections shown are net figures, after deduction of certain costs such as the fees received by the public administrators, appraisal fees, etc. The county retains 7½% of the normal tax collections.

The ***Total Taxes Collected and Shared*** is adjusted by some 6 transfers as shown on bottom of Table 1. These transfers can be described as follows:

(a) ***City School Debt*** is a property tax levied in some cities for the service of school indebtedness and special tuition. The amount shown is included in the property tax levy at the head of the MUNICIPAL column and is transferred at line (a) to the SCHOOL column for purposes of a more rational classification.

(b) ***High School Tuition*** is generally found in towns having area not within a high school district. Since the school laws presently require all areas of the state to join an operating high school district, this item will not appear in future tabulations.

(c) ***High School Transportation*** shown herein is only the amount levied in territory not within an operating high school district. Like the tuition above, it is certified by the county clerk for collection as a local tax.

(d) ***County School Taxes*** are levied for supervising teachers and for paying county school aids. The amount levied is included in the property tax figure at the head of the COUNTY column and is transferred at line (d) for purposes of a more functional classification.

(e) ***Property Tax Relief*** is the amount by which general property taxes were reduced by reason of the partial exemption being granted on personal property stocks as well as the credits taken on all other general property taxes whenever the tax levy is in excess of 14 mills.

(f) ***State Aids*** are payments made out of the sundry tax sources listed in the column headed STATE and paid to the various political subdivisions as detailed in ***Table 2.***

The Grand Total after Transfers represents the final amount of tax revenue utilized by each political subdivision. The comparable figure is also shown for the previous year.

Table 2 ***State Aids Paid*** The various types of state aids are grouped into 4 major categories. Each category is further broken down for each county in ***Tables 7, 8, 9 and 10.***

Table 3 The amount of taxes shared by the state with all its political subdivisions is summarized for each county. The amount of each tax shared is based upon a statutory formula. In the right hand column each county total is expressed as a per cent to total.

Table 4 This is a companion to ***Table 3*** and shows the portion of state collected taxes being retained by the state for its own use or from which the state may pay state aids. The right hand column again expresses each county total as a percent to total.

Table 5 This table presents a grand total summary of all shared taxes and state aids and is the basis for the outline map shown on the back page. The last column showing per cent to total is the upper figure entered in each county on the map.

The lower figure in each county represents that county's per cent of the states total property tax work or effort put forth. The tax work is computed as the product of the effective full value tax rate in each county by the total amount of taxes levied in each county.

The more the upper and lower figures coincide, the greater the correlation that exists between the amount of state grants received and the amount of tax effort or work put forth.

THE LIBRARY OF THE
NOV 12 1964
UNIVERSITY OF ILLINOIS

Table 1 TAX LEVIES OF THE STATE AND ALL ITS POLITICAL SUBDIVISIONS, FISCAL YEAR ENDING JUNE 30, 1964

Type of Tax	School	Municipal	County	State	Total	Per Cent to Total
General Property Tax (Gross Levy)	$ 296,228,414	$ 142,314,447	$ 139,560,612	$ 4,176,747	$ 582,280,220	–
Property Tax Relief (Credit)	42,005,015	20,180,105	19,789,613	–	81,974,733	–
Net Tax Levy Payable	254,223,399	122,134,342	119,770,999	4,176,747	500,305,487	40.166
Total Income Taxes ♦	–	85,889,148	17,174,876	251,725,993	354,790,017	28.484
Normal Tax on Individuals	–	85,889,148	17,174,876	251,008,916	258,829,812	20.780
Normal Tax on Corporations	–				95,243,128	7.646
Mass Transportation System	–				–	–
All Expired Surtaxes	–	–	–	717,077	717,077	.058
Total Motor Vehicle Taxes	–	–	–	130,098,068	130,098,068	10.445
Motor Fuel	–	–	–	81,009,598	81,009,598	6.504
Vehicle Registration	–	–	–	45,715,548	45,715,548	3.670
Motor Carrier Fees	–	–	–	500,611	500,611	.040
Drivers Licenses	–	–	–	2,772,495	2,772,495	.223
All other receipts	–	–	–	99,816	99,816	.008
Total Special Sales Taxes	–	7,313,730	–	136,866,758	144,180,488	11.575
Selective Sales & Use	–	–	–	79,988,597	79,988,597†	6.422
Cigarette	–	–	–	33,360,450	33,360,450*	2.678
Liquor	–	6,558,299	–	8,455,947	15,014,246	1.205
Malt Beverage	–	–	–	3,410,237	3,410,237	.274
Oleomargarine	–	–	–	215,246	215,246	.017
Insurance Premiums	–	755,431	–	11,436,281	12,191,712	.979
Total Occupational Taxes and Licenses	28,055	165,435	26,677	50,237,766	50.457,933	4.051
Unemployment Compensation	–	–	–	42,021,608	42,021,608	3.373
Hunting, Fishing, Camping, Boating	–	–	–	7,620,651	7,620,651	.612
Occupational (Coal, Grain, Scrap Iron)	–	114,915	12,649	6,324	133,888	.011
Forest Crop	28,055	28,055	14,028	362,454	432,592	.035
Woodlot	–	19,274	–	–	19,274	.002
Beekeepers	–	3,191	–	9,572	12,763	.001
Mink Farmers	–	–	–	5,230	5,230	–
Lawsuit	–	–	–	211,927	211,927	.017
Total Public Utility Taxes	2,531,681	24,456,545	6,188,158	13,793,228	46,969,612	3.771
Electric,Gas, Water & Pipelines	2,531,681	17,567,193	6,069,345	2,408,778	28,576,997	2.294
Railroad	–	405,913	–	4,716,191	5,122,104	.411
Telegraph	–	–	–	48,088	48,088	.004
Express	–	–	–	15,536	15,536	.002
Sleeping Car	–	–	–	14,180	14,180	.001
Airlines	–	–	–	252,435	252,435	.020
Telephone	–	5,899,934	–	5,501,330	11,401,264	.915
R.E.A	–	583,505	118,813	(60,703)	641,615	.052
Railroad Car-Line	–	–	–	244,114	244,114	.020
Remainder Assessment (P.S.C.)	–	–	–	653,279	653,279	.052
Total Inheritance & Gift Taxes	–	–	939,788	17,859,857	18,799,645	1.508
Inheritance and Estate	–	–	939,788	11,856,226	12,796,014	1.026
30% Surtax	–	–	–	4,225,569	4,225,569	.339
Gift Tax	–	–	–	1,744,715	1,744,715	.140
Waivers and Other Fees	–	–	–	33,347	33,347	.003
Total Taxes, Collected & Shared	256,783,135	239,959,200	144,100,498	604,758,417	1,245,601,250	100.000
Per Cent to Total	20.62%	19.26%	11.57%	48,55%	100,00%	–
Intergovernmental Transfers						
(a) City School Debt (Prop. Tax)	+ 15,784,048	–15,784,048	–	–	–	–
(b) High School Tuition (Prop. Tax)	+ 1,584,920	– 1,584,920	–	–	–	–
(c) High School Transport (Prop. Tax)	+ 166,256	– 166,256	–	–	–	–
(d) County School Taxes (Prop Tax)	+ 8,426,661	–	– 8,426,661	–	–	–
(e) Property Tax Relief(Non-Prop. Tax)	+ 42,005,015	+20,180,105	+ 19,789,613	– 81,974,733	–	–
(f) State Aids (Non-Prop. Tax)	+ 93,756,587	+42,054,697	+ 57,389,849	–193,201,133	–	–
GRAND TOTAL AFTER TRANSFERS	$ 418,506,622	$ 284,658,778	$ 212,853,299	$ 329,582,551	$ 1,245,601,250	–
Per Cent to Total	33.60%	22,85%	17.09%	26,46%	100.00%	–
GRAND TOTAL FOR PREVIOUS YEAR	390,004,424	278,325,061	205,411,795	229,837,444	1,103,578,724	–
Per Cent to Total	35.34%	25.22%	18.61%	20,83%	100.00%	–

* Recreation Fund $4,383,681 of this total.

† Total for 13 month period including monies collected thru August 15, 1964

♦ Total for 13 month period including monies collected thru August 15, 1964 on withholding

Table 2

STATE AIDS PAID TO POLITICAL SUBDIVISIONS SUMMARIZED BY TYPE OF AID, FISCAL YEAR ENDING JUNE 30, 1964

Type of Aid	School	Municipal	County	Total	Per Cent to Total
Total Educational Aids	$ 93,261,691	–	$ 2,394,780	$ 95,656,471	49.511
Elementary and High School	78,557,113	–	–	78,557,113	40.661
Transportation	7,007,257	–	–	7,007,257	3.627
Vocational School	2,025,610	–	–	2,025,610	1.048
Driver Training (Voc. School)	48,275	–	–	48,275	.025
Vocational Aid to High Schools	80,000	–	–	80,000	.041
Tuition	145,881	–	–	145,881	.076
Disabled Children	4,558,126	–	–	4,558,126	2.359
Homebound Children	107,455	–	–	107,455	.056
Foster Home Children	209,038	–	–	209,038	.108
Military Site	22,432	–	–	22,432	.012
Driver Training (High School)	500,504	–	–	500,504	.259
Supervising Teachers	–	–	577,046	577,046	.299
Teacher Training	–	–	676,503	676,503	.350
Disabled Children	–	–	1,016,671	1,016,671	.526
Transportation	–	–	46,310	46,310	.024
County Superintendent	–	–	78,250	78,250	.040
Total Welfare Aids		–	37,280,406	37,280,406	19.297
Old Age Assistance	–	–	10,869,560	10,869,560	5.626
Aid to Dependent Children	–	–	8,703,149	8,703,149	4.506
County Insane Asylums	–	–	10,687,614	10,687,614	5.532
County T.B. Sanatoria	–	–	1,116,087	1,116,087	.578
County Welfare Administration	–	–	2,109,372	2,109,372	1.092
Other Welfare Aids	–	–	1,432,722	1,432,722	.742
Aid for the Blind	–	–	262,753	262,753	.136
Aid for the Disabled	–	–	2,034,481	2,034,481	1.053
Aid for County Nurses	–	–	64,668	64,668	.034
Total Highway Aids	–	$ 34,913,978	16,890,505	51,804,483	26.813
Roads and Streets (Basic)	–	6,236,197	–	6,236,197	3.228
Roads and Streets (Supplemental)	–	28,299,501	–	28,299,501	14.648
Connecting Streets	–	248,280	–	248,280	.128
Swing and Lift Bridges	–	130,000	–	130,000	.067
County Trunk Highways (Basic)	–	–	4,762,147	4,762,147	2.464
County Trunk Hiways (Supplemental)	–	–	12,128,358	12,128,358	6.278
Total Miscellaneous Aids	494,896	7,140,719	824,158	8,459,773	4.379
Highway Privilege Tax	344,750	6,930,233	–	7,274,983	3.765
Forest Crop	150,146	150,146	75,073	375,365	.194
Airports	–	60,340	58,722	119,062	.062
County Forests	–	–	375,365	375,365	.194
County Fairs	–	–	314,998	314,998	.163
TOTAL STATE AIDS	$ 93,756,587	$ 42,054,697	$ 57,389,849	$ 193,201,133	100.000
Per Cent to Total	48.53%	21.77%	29.70%	100.00%	
TOTAL FOR PREVIOUS YEAR	84,604,568	41,100,043	54,607,399	180 312,010	
Per Cent to Total	46.92%	22.79%	30.29%	100.00%	

Table 3

STATE TAXES SHARED WITH POLITICAL SUBDIVISIONS, FISCAL YEAR ENDING JUNE 30, 1964

County	Total All Shared Taxes	Total Local Share	Total County Share	Power & Light Utilities Cons. Reg. & Pipelines		Rural Electric Cooperatives		Individual & Corp. Income Taxes		Telephone Exchange (Local)	Fire Dept. Dues (Local)	Railroad Terminal (Local)	Inheritance Tax (County)	Liquor Tax (Local)	Per Cent Each Co. To Total
				Local	County	Local	County	Local	County						
Adams	$ 130,822	$ 109,422	$ 21,400	$ 17,975	$ 5,520	$ 7,455	$ 1,751	$ 66,202	$ 13,241	$ 4,597	$ 640	$ –	$ 888	$ 12,553	.091
Ashland	569,376	470,100	99,276	192,970	59,258	3,029	672	189,585	37,917	14,984	3,078	37,626	1,429	28,828	.394
Barron	592,082	499,345	92,737	51,289	15,750	26,815	5,017	330,858	66,171	25,676	7,847	–	5,799	56,860	.410
Bayfield	276,937	228,980	47,957	80,661	24,770	7,144	1,583	114,680	21,257	5,075	1,659	–	347	19,761	.192
Brown	5,485,777	4,555,406	930,371	848,983	256,116	–	–	3,287,728	657,297	183,344	27,821	–	16,958	207,530	3.797
Buffalo	252,634	207,323	45,311	27,327	8,392	41,586	14,166	106,672	21,334	5,127	3,048	–	1,419	23,563	.175
Burnett	132,643	112,366	20,277	17,826	5,474	8,710	1,581	64,807	12,961	3,941	1,794	–	261	15,288	.092
Calumet	761,489	631,510	129,979	113,456	34,326	–	–	464,410	92,875	15,016	4,874	–	2,778	33,754	.527
Chippewa	1,126,371	925,854	200,517	305,446	93,654	22,905	4,372	478,881	95,776	36,821	8,181	–	6,715	73,620	.780
Clark	540,423	454,236	86,187	86,193	26,468	28,135	5,154	264,013	53,095	15,126	7,253	–	1,470	53,516	.374
Columbia	958,158	794,518	163,640	160,310	49,148	6,011	1,182	527,138	105,316	33,098	7,934	–	7,994	60,027	.663
Crawford	279,405	235,160	44,245	36,109	11,088	12,638	2,476	147,280	29,456	9,859	2,339	–	1,225	26,935	.193
Dane	8,477,262	7,072,915	1,404,347	1,007,568	304,358	1,422	303	5,185,794	1,037,029	468,472	41,431	–	62,657	368,228	5.867
Dodge	1,762,996	1,466,230	296,766	217,556	65,686	4,700	892	1,080,019	216,208	48,691	12,700	–	14,000	102,564	1.220
Door	360,159	301,276	58,883	52,806	16,216	1,334	634	192,344	38,469	17,643	2,829	–	3,864	34,320	.249
Douglas	1,832,326	1,570,663	261,663	349,719	104,316	6,794	1,504	753,493	150,699	56,309	9,627	320,045	5,144	74,676	1.268
Dunn	551,432	454,444	96,988	153,392	46,908	19,343	3,540	214,491	42,898	19,042	4,779	–	3,652	43,397	.382
Eau Claire	1,814,084	1,514,984	299,100	246,074	74,840	16,564	3,131	1,053,951	210,800	90,116	10,349	–	10,329	97,930	1.255
Florence	67,604	55,354	12,250	24,112	7,404	–	–	23,951	4,790	1,255	333	–	56	5,703	.047
Fond du Lac	2,451,236	2,037,652	413,584	374,752	113,168	–	–	1,426,651	285,389	93,515	21,618	–	15,027	121,116	1.696
Forest	94,686	79,494	15,192	18,645	5,726	–	–	44,415	8,884	2,443	1,478	–	582	12,513	.066
Grant	1,331,634	1,073,716	257,918	502,461	154,288	40,646	8,080	422,827	84,566	24,178	9,872	–	10,984	73,732	.922
Green	636,531	524,713	111,818	108,526	33,327	1,287	225	347,697	69,540	18,617	5,431	–	8,726	43,155	.441
Green Lake	403,241	330,470	72,771	68,326	20,715	1,086	230	216,165	43,233	14,029	5,208	–	8,593	25,656	.279
Iowa	340,068	281,279	58,789	75,754	23,263	11	2	160,261	32,053	9,481	3,236	–	3,471	32,536	.235
Iron	275,290	223,702	51,588	94,172	28,918	1,622	360	109,037	21,807	4,559	1,321	–	503	12,991	.191
Jackson	238,982	202,536	36,446	24,822	7,623	14,390	2,612	125,740	25,149	9,869	2,577	–	1,062	25,138	.165
Jefferson	1,591,960	1,311,902	280,058	188,779	56,136	–	–	959,408	191,911	59,541	14,476	–	32,011	89,698	1.102
Juneau	309,564	258,917	50,647	32,898	10,103	11,759	2,048	172,709	36,227	9,833	2,699	–	2,269	29,019	.214
Kenosha	5,194,396	4,341,114	853,282	397,367	118,171	–	–	3,604,009	721,616	154,426	18,376	–	13,495	166,936	3.595
Kewaunee	325,714	273,498	52,216	37,378	11,478	–	–	186,783	37,812	9,758	4,495	4,751	2,926	30,333	.225
La Crosse	2,653,483	2,213,501	439,982	269,475	81,635	19,274	4,328	1,700,425	340,283	91,325	12,772	–	13,736	120,230	1.836
La Fayette	358,848	294,437	64,411	80,655	24,768	15,820	2,937	154,709	30,942	9,006	4,146	–	5,764	30,101	.248
Langlade	340,964	286,880	54,084	53,940	16,429	–	–	181,662	36,332	15,459	2,775	–	1,323	33,044	.236
Lincoln	591,525	491,599	99,926	126,013	38,587	388	82	301,243	60,248	22,690	4,183	–	1,009	37,082	.409
Manitowoc	2,354,173	1,973,437	380,736	203,559	59,911	–	–	1,539,972	307,991	87,339	12,925	4,398	12,831	125,244	1.629
Marathon	2,926,681	2.403,043	523,638	579,004	176,343	5,897	1,08[illegible]	1,559,011	311,879	98,683	14,200	–	34,328	146,248	2.025
Marinette	1,330,389	1,109,477	220,912	177,523	54,166	992	212	838,771	164,627	27,456	7,228	–	1,907	57,507	.921
Marquette	125,888	105,447	20,441	18,941	5,817	5,410	1,271	62,212	12,443	3,747	1,008	–	910	14,129	.087
Menominee	19,460	16,530	2,930	4,477	1,375	97	21	7,614	1,524	–	18	–	10	4,324	.013
Milwaukee	48,949,092	40,770,355	8,178,737	6,478,585	1,943,109	–	–	29,952,080	5,971,992	2,402,526	178,931	39,093	263,636	1,719,140	33.876
Monroe	533,683	444,262	89,421	69,854	21,451	16,930	3,054	282,322	60,838	19,119	4,203	–	4,078	51,834	.369
Oconto	466,592	389,942	76,650	86,325	26,283	11,660	2,493	233,424	46,695	13,656	3,648	–	1,179	41,229	.323
Oneida	588,400	489,310	99,090	97,508	29,943	259	56	325,420	65,085	25,340	4,096	–	4,004	36,687	.407
Outagamie	3,562,911	2,968,328	594,583	379,336	113,882	–	–	2,252,629	461,749	146,187	20,568	–	18,952	169,608	2.466
Ozaukee	2,332,624	1,903,655	428,969	609,655	185,913	–	–	1,163,905	228,429	56,161	10,325	–	14,627	63,609	1.614
Pepin	115,237	97,519	17,718	11,901	3,655	5,037	842	64,482	13,064	3,073	861	–	157	12,165	.080
Pierce	383,598	325,021	58,577	29,920	9,188	21,409	3,475	215,984	43,197	15,275	4,060	–	2,717	38,373	.265
Polk	493,939	410,510	83,429	93,177	28,613	16,229	3,434	240,625	50,243	13,561	3,492	–	1,139	41,426	.342
Portage	1,049,118	871,912	177,206	192,126	58,242	2,241	472	569,187	114,030	41,620	5,409	–	4,462	61,329	.726
Price	298,731	250,973	47,758	30,320	9,311	7,621	1,693	179,418	36,038	7,522	2,250	–	716	23,842	.207
Racine	5,995,686	4,994,779	1,000,907	586,227	175,528	–	–	3,917,931	782,768	230,392	24,991	–	42,611	235,238	4.149
Richland	265,208	225,981	39,227	16,249	4,990	11,692	2,160	152,400	30,428	12,384	3,504	–	1,649	29,752	.184
Rock	4,697,709	3,875,218	822,491	870,691	263,713	11,208	2,542	2,611,272	522,255	169,658	23,389	–	33,981	189,000	3.251
Rusk	269,894	224,553	45,341	59,522	18,278	19,358	4,328	110,253	22,048	8,798	2,076	–	687	24,546	.187
St. Croix	721,472	595,480	125,992	105,055	32,157	21,086	3,801	397,535	79,175	18,731	5,722	–	10,859	47,351	.499
Sauk	864,943	710,751	154,192	145,314	44,624	3,387	597	458,602	91,554	34,382	7,400	–	17,417	61,666	.599
Sawyer	182,914	151,571	31,343	44,979	13,812	4,374	763	79,048	15,810	6,181	1,268	–	958	15,721	.127
Shawano	615,288	512,311	102,977	113,039	34,606	2,196	461	321,168	64,089	15,488	7,317	–	3,821	53,103	.426
Sheboygan	3,168,329	2,626,317	542,012	485,625	145,718	–	–	1,860,798	372,082	117,701	18,703	–	24,212	143,490	2.193
Taylor	218,543	186,661	31,882	11,950	3,670	15,345	2,796	115,585	23,122	10,831	3,346	–	2,294	29,604	.151
Trempealeau	356,084	299,945	56,139	39,246	12,052	23,285	4,335	181,489	36,298	10,689	6,450	–	3,454	38,786	.246
Vernon	354,926	301,008	53,918	29,261	8,986	31,536	5,843	183,205	36,641	10,923	3,721	–	2,448	42,362	.246
Vilas	196,095	161,930	34,165	49,433	15,180	185	41	86,185	17,254	8,309	2,335	–	1,690	15,483	.136
Walworth	1,655,727	1,360,770	294,957	282,966	86,542	129	29	920,698	184,090	57,975	12,116	–	24,296	86,886	1.146
Washburn	156,516	131,622	24,894	17,645	5,419	9,982	1,777	78,904	15,790	6,144	1,856	–	1,908	17,091	.108
Washington	1,785,511	1,484,528	300,983	224,761	67,950	–	–	1,128,633	225,406	45,303	9,313	–	7,627	76,518	1.236
Waukesha	6,682,741	5,576,627	1,106,114	693,093	208,672	–	–	4,294,991	849,444	295,826	30,157	–	47,998	262,560	4.625
Waupace	814,798	672,380	142,418	140,350	42,675	3,861	811	434,934	93,444	23,567	9,006	–	5,488	60,662	.564
Waushara	250,699	209,034	41,665	45,190	13,875	6,981	1,493	124,910	25,337	6,633	3,001	–	960	22,319	.174
Winnebago	4,510,213	3,739,151	771,062	403,299	120,041	–	–	2,956,366	591,273	177,861	22,555	–	59,748	179,070	3.121
Wood	2,090,012	1,735,270	354,742	229,033	69,628	2,250	391	1,327,147	273,160	67,972	10,804	–	11,563	98,064	1.446
State at Large															
Total	144,493,926	120,191,104	24,302,822	20,098,874	6,069,345	583,505	118,813	85,889,148	17,174,876	5,899,934	755,431	405,913	939,788	6,558,299	100.000

Table 4 TAXES RETAINED BY STATE ATTRIBUTED TO COUNTY OF ORIGIN, YEAR ENDING JUNE 30, 1964

County	Total Taxes Attributed	General Property Tax	Elect. Gas Water and Pipelines	Telephone Exchange Tax	Inheritance and Gift		Lawsuit Tax	Motor Vehicle	Per Cent of County To Total
					Normal Tax	30% Surtax			
Adams	$ 121,669	$ 7,098	$ 2,191	$ 812	$ 10,395	$ 3,555	$ 219	$ 97,399	.175
Ashland	223,943	9,434	23,518	2,645	16,961	5,685	380	165,320	.322
Barron	548,983	29,341	6,251	4,529	69,459	23,266	810	415,327	.788
Bayfield	154,846	7,921	9,831	895	4,513	1,532	395	129,759	.222
Brown	2,530,577	136,587	101,646	32,359	266,453	89,608	3,652	1,900,272	3.634
Buffalo	190.842	10,358	3,331	906	15,961	8,084	454	151,748	.274
Burnett	119,708	7,368	2,173	687	3,518	1,211	326	104,425	.172
Calumet	423,062	22,361	13,623	2,655	31,766	11,197	624	340,836	.608
Chippewa	649,185	30,398	37,169	6,497	76,233	26,877	1,638	470,373	.932
Clark	429,959	23,372	10,505	2,665	17,464	5,960	782	369,211	.618
Columbia	649,470	37,010	19,506	5,841	95,074	32,040	1,465	458,534	.933
Crawford	211,761	11,478	4,401	1,749	14,390	4,951	682	174,110	.304
Dane	4,261,750	281,136	120,792	82,664	759,875	293,060	21,488	2,702,731	6.120
Dodge	1,116,468	66,622	26,069	8,590	163,363	55,356	2,698	793,770	1.603
Door	348,303	26,157	6,436	3,113	47,859	15,954	718	248,066	.500
Douglas	608,622	30,319	41,400	9,933	63,334	20,878	1,994	440,764	.874
Dunn	387,347	20,467	18,617	3,363	43,645	14,595	834	285,826	.556
Eau Claire	952,616	49,029	29,702	15,899	124,360	41,315	3,335	688,976	1.368
Florence	45,316	2,367	2,940	229	928	313	62	38,477	.065
Fond du Lac	1,279,740	65,918	44,914	16,502	179,130	60,108	3,180	909,988	1.838
Forest	108,266	4,333	2,272	427	7,235	2,384	152	91,463	.155
Grant	780,518	36,742	61,234	4,269	131,600	44,040	1,366	501,267	1.121
Green	495,026	30,392	13,227	3,280	89,785	30,482	532	327,328	.711
Green Lake	393,201	19,082	8,221	2,478	104,833	34,916	784	222,887	.565
Iowa	308,630	19,146	9,232	1,676	37,040	13,035	472	228,029	.443
Iron	93,992	5,867	11,477	812	6,024	1,985	258	67,569	.135
Jackson	208,940	9,680	3,025	1,739	12,248	4,239	723	177,286	.300
Jefferson	1,266,546	59,065	22,280	10,516	412,981	128,163	1,480	632,061	1.820
Juneau	259,262	12,352	4,009	1,739	26,219	9,066	792	205,085	.372
Kenosha	1,719,541	118,299	46,899	27,258	251,493	82,318	4,628	1,188,646	2.469
Kewaunee	262,536	18,140	4,555	1,718	35,135	11,782	278	190,928	.377
La Crosse	1,116,867	69,181	32,400	16,117	173,931	57,975	4,180	763,083	1.604
La Fayette	338,153	21,138	9,830	1,593	70,267	23,505	274	211,546	.486
Langlade	285,351	14,154	6,520	2,728	15,861	5,390	594	240,104	.410
Lincoln	312,095	18,997	15,314	3,998	10,493	13,419	946	248,928	.448
Manitowoc	1,099,373	75,942	23,777	15,399	149,876	51,311	2,481	780,587	1.580
Marathon	1,872,395	80,309	69,986	17,408	408,357	135,928	2,524	1,157,883	2.689
Marinette	470,330	30,877	21,497	4,852	21,713	7,774	650	382,967	.676
Marquette	126,322	6,518	2,308	656	10,661	3,633	412	102,134	.181
Menominee	28,198	3,392	546	—	128	42	548	23,542	.040
Milwaukee	17,021,229	1,219,462	771,174	423,994	3,494,178	1,236,958	78,391	9,797,072	24.443
Monroe	428,943	20,554	8,513	3,373	49,684	16,647	1,140	329,032	.616
Oconto	366,482	19,523	10,431	2,405	12,883	4,740	728	315,772	.526
Oneida	385,556	31,465	11,884	4,477	49,681	16,486	700	270,863	.554
Outagamie	1,705,690	115,342	45,197	25,800	230,178	76,050	3,591	1,209,532	2.449
Ozaukee	856,139	50,430	73,784	9,912	173,024	58,463	2,634	487,892	1.229
Pepin	96,430	5,305	1,450	541	1,779	618	258	86,479	.138
Pierce	317,973	18,986	3,647	2,697	31,173	10,914	806	249,750	.458
Polk	333,479	21,779	11,356	2,395	13,372	4,738	953	278,886	.480
Portage	590,459	29,792	23,115	7,340	52,800	18,640	1,528	457,244	.848
Price	201,879	9,787	3,695	1,333	6,865	2,556	501	177,142	.290
Racine	2,665,882	163,450	69,663	40,657	520,848	167,247	10,557	1,693,460	3.828
Richland	230,007	13,519	1,980	2,186	19,544	6,743	802	185,233	.330
Rock	2,238,183	109,926	104,661	29,933	416,725	137,471	7,202	1,432,265	3.214
Rusk	174,268	9,490	7,258	1,551	8,074	2,780	480	144,639	.250
St. Croix	529,859	25,497	12,762	3,248	132,863	37,745	1,456	316,288	.761
Sauk	858,075	32,963	17,710	6,070	211,818	70,029	1,175	518,310	1.232
Sawyer	139,582	9,147	5,482	1,093	9,276	3,090	432	111,062	.200
Shawano	486,195	25,897	13,734	2,728	43,446	15,293	990	384,107	.698
Sheboygan	1,522,263	88,764	57,832	20,771	289,280	97,192	3,040	965,384	2.186
Taylor	253,885	10,658	1,456	1,916	26,741	9,175	444	203,495	.364
Trempealeau	352,629	15,951	4,783	1,884	41,274	13,891	740	274,106	.506
Vernon	336,365	18,925	3,566	1,926	28,951	9,697	621	272,679	.483
Vilas	203,747	23,435	6,025	1,499	24,247	7,891	511	140,139	.292
Walworth	1,218,040	75,480	34,346	10,235	315,450	104,396	3,269	674,864	1.749
Washburn	169,459	7,655	2,151	1,083	22,486	9,051	586	126,447	.243
Washington	830,178	62,120	26,968	7,996	91,895	22,569	2,152	616,478	1.192
Waukesha	3,226,916	197,461	82,817	52,204	584,583	197,397	8,801	2,103,653	4.634
Waupaca	547,867	29,118	16,937	4,154	63,542	21,974	600	411,542	.788
Waushara	238,848	12,449	5,507	1,177	11,367	3,853	645	203,850	.343
Winnebago	2,612,236	108,132	47,641	31,381	760,085	435,592	4,486	1,224,919	3.751
Wood	1,092,139	65,938	27,633	12,005	137,553	28,751	1,898	818,361	1.568
State at Large	605,368	—	—	—	—	—	—	605,368	.869
TOTAL	69,635,959	4,176,747	2,408,778	1,041,164	11,856,226	4,225,569	211,927	45,715,548	100.000

Table 5 COUNTY SUMMARY OF STATE AIDS AND SHARED TAX PAYMENTS, FISCAL YEAR ENDING JUNE 30, 1964

County	Total Aids and Shared Taxes	Aids to Local Schools	Aids to Local Government	Aids to County Governments	State Taxes Shared	Per Cent of County To Total
Adams,	$ 985,032	$ 291,773	$ 289,934	$ 272,503	$ 130,822	.292
Ashland	2,158,346	827,569	355,415	405,986	569,376	.639
Barron	3,928,271	1,991,709	570,869	773,611	592,082	1.163
Bayfield	2,066,680	701,843	548,104	539,796	276,937	.612
Brown	9,565,330	1,949,115	1,091,941	1,038,497	5,485,777	2.833
Buffalo	1,522,371	609,480	229,991	430,266	252,634	.451
Burnett	1,331,887	471,985	350,034	377,225	132,643	.394
Calumet	1,426,011	182,442	245,153	236,927	761,489	.422
Chippewa	3,999,900	1,585,234	592,340	695,955	1,126,371	1.184
Clark	3,254,347	1,434,004	605,018	674,902	540,423	.964
Columbia	3,641,089	1,585,826	462,716	634,389	958,158	1.078
Crawford	1,522,657	585,381	318,115	339,756	279,405	.451
Dane	17,928,003	4,670,905	1,968,042	2,811,794	8,477,262	5.309
Dodge	3,813,947	553,118	596,763	901,070	1,762,996	1.129
Door	1,408,844	367,268	336,068	345,349	360,159	.417
Douglas	5,598,149	1,721,573	956,628	1,087,622	1,832,326	1.658
Dunn	2,658,343	1,129,411	431,902	545,598	551,432	.787
Eau Claire	5,534,198	2,024,394	685,442	1,010,278	1,814,084	1.639
Florence	568,935	225,644	112,130	163,557	67,604	.168
Fond du Lac	6,080,014	2,007,616	575,823	1,045,339	2,451,236	1.800
Forest	1,249,287	564,446	232,757	357,398	94,686	.370
Grant	4,310,305	1,549,322	636,154	793,195	1,331,634	1.276
Green	2,153,808	734,400	363,467	419,410	636,531	.638
Green Lake	1,212,629	382,665	199,655	227,068	403,241	.359
Iowa	1,746,072	698,292	317,812	389,900	340,068	.517
Iron	997,986	304,549	190,710	227,437	275,290	.296
Jackson	2,063,336	882,362	351,702	590,290	238,982	.611
Jefferson	3,571,147	991,131	508,944	479,112	1,591,960	1.058
Juneau	2,214,943	1,070,044	388,483	446,852	309,564	.656
Kenosha	8,365,408	1,267,054	756,520	1,147,438	5,194,396	2.477
Kewaunee	1,035,586	209,562	211,082	289,228	325,714	.307
La Crosse	5,488,429	1,348,704	601,483	884,759	2,653,483	1.625
La Fayette	1,578,688	563,324	283,968	372,548	358,848	.467
Langlade	2,182,438	1,075,190	282,912	483,372	340,964	.646
Lincoln	2,107,387	759,474	348,263	408,125	591,525	.624
Manitowoc	4,926,794	1,011,192	668,576	892,853	2,354,173	1.459
Marathon	6,755,954	1,760,470	988,597	1,080,206	2,926,681	2.001
Marinette	3,885,241	1,212,387	588,836	753,629	1,330,389	1.150
Marquette	809,761	271,633	191,679	220,561	125,888	.240
Menominee	618,156	—	25,483	573,213	19,460	.183
Milwaukee	79,322,605	12,170,881	6,681,990	11,520,642	48,949,092	23.489
Monroe	2,911,745	1,426,036	397,913	554,113	533,683	.862
Oconto	2,561,241	1,065,479	499,567	529,603	466,592	.758
Oneida	1,792,773	361,104	413,899	429,370	588,400	.531
Outagamie	6,816,589	1,558,234	883,032	812,412	3,562,911	2.019
Ozaukee	3,514,297	504,605	430,248	246,820	2,332,624	1.041
Pepin	759,529	346,934	103,819	193,539	115,237	.225
Pierce	2,359,002	1,241,428	323,583	410,393	383,598	.698
Polk	3,491,464	1,768,471	522,240	706,814	493,939	1.034
Portage	2,729,149	595,324	497,317	587,390	1,049,118	.808
Price	1,666,981	651,680	357,417	359,153	298,731	.494
Racine	10,980,747	2,547,210	960,214	1,477,637	5,995,686	3.252
Richland	1,408,208	451,064	253,065	438,871	265,208	.417
Rock	10,648,235	3,637,478	1,160,054	1,152,994	4,697,709	3.154
Rusk	2,069,146	1,061,008	311,628	426,616	269,894	.613
St. Croix	2,997,269	1,436,375	415,676	423,746	721,472	.888
Sauk	3,540,119	1,459,566	514,856	700,754	864,943	1.048
Sawyer	1,383,051	425,744	319,281	455,112	182,914	.410
Shawano	2,839,139	1,206,881	476,675	540,295	615,288	.841
Sheboygan	7,101,990	2,286,451	668,760	978,450	3,168,329	2.103
Taylor	2,138,324	1,080,807	373,858	465,116	218,543	.633
Trempealeau	2,553,146	1,233,524	335,873	627,665	356,084	.756
Vernon	3,183,518	1,751,342	415,187	662,063	354,926	.943
Vilas	926,874	99,343	326,776	304,660	196,095	.274
Walworth	3,818,870	916,515	507,412	739,216	1,655,727	1.131
Washburn	1,644,525	780,729	336,761	370,519	156,516	.487
Washington	3,233,466	602,511	404,677	440,767	1,785,511	.958
Waukesha	13,998,203	4,638,625	1,408,805	1,268,032	6,682,741	4.145
Waupaca	3,290,596	1,403,601	447,405	624,792	814,798	.974
Waushara	1,394,916	478,642	281,074	384,501	250,699	.413
Winnebago	8,435,529	2,000,213	834,179	1,090,924	4,510,213	2.498
Wood	4,645,358	996,291	731,945	827,110	2,090,012	1.376
State at Large	1,168,541	—	—	1,168,541	—	.346
	*104,205			*104,205		.031
TOTAL	337,695,059	93,756,587	42,054,697	57,389,849	144,493,926	100.000

*Outpatient treatment

Table 6 COUNTY SUMMARY OF STATE AIDS CLASSIFIED BY TYPE, FISCAL YEAR ENDING JUNE 30, 1964

County	Total Aids	Educational Aids	Welfare Aids	Highway Aids	Other Aids	Per Cent of County to Total
Adams	$ 854,210	$ 294,309	$ 97,907	$ 441,230	$ 20,764	.442
Ashland	1,588,970	858,980	237,994	450,601	41,395	.882
Barron	3,336,189	2,044,277	463,985	750,794	77,133	1.727
Bayfield	1,789,743	694,386	271,659	740,085	83,613	.926
Brown	4,079,553	2,031,211	601,867	1,147,694	298,781	2.112
Buffalo	1,269,737	637,837	222,475	378,644	30,781	.657
Burnett	1,199,244	470,319	169,615	506,979	52,331	.621
Calumet	664,522	191,852	113,354	312,107	47,209	.344
Chippewa	2,873,529	1,589,357	377,187	813,167	93,818	1.487
Clark	2,713,924	1,446,000	350,608	810,823	106,493	1.405
Columbia	2,682,931	1,652,132	302,644	646,101	82,054	1.389
Crawford	1,243,252	593,726	201,150	414,624	33,752	.644
Dane	9,450,741	4,797,917	2,066,433	2,158,674	427,717	4.892
Dodge	2,050,951	619,556	476,508	821,021	133,866	1.062
Door	1,048,685	391,554	126,787	478,099	52,245	.543
Douglas	3,765,823	1,706,376	766,782	1,108,185	184,480	1.949
Dunn	2,106,911	1,135,721	268,134	649,154	53,902	1.091
Eau Claire	3,720,114	2,031,014	727,213	834,403	127,484	1.926
Florence	501,331	221,627	93,028	159,834	26,842	.259
Fond du Lac	3,628,778	2,026,461	692,595	759,356	150,366	1.878
Forest	1,154,601	569,273	228,444	328,648	28,236	.598
Grant	2,978,671	1,563,996	478,441	846,808	89,426	1.542
Green	1,517,277	802,831	155,475	493,615	65,356	.785
Green Lake	809,388	384,531	93,352	292,319	39,186	.419
Iowa	1,406,004	712,293	165,666	486,174	41,871	.728
Iron	722,696	293,922	106,714	247,298	74,762	.374
Jackson	1,824,354	885,137	369,264	499,625	70,328	.944
Jefferson	1,979,187	1,005,154	245,593	618,011	110,429	1.024
Juneau	1,905,379	1,108,505	204,611	545,780	46,483	.986
Kenosha	3,171,012	1,299,927	863,527	805,982	201,576	1.641
Kewaunee	709,872	266,645	97,998	309,102	36,127	.367
La Crosse	2,834,946	1,366,844	647,418	688,021	132,663	1.467
La Fayette	1,219,840	595,549	158,417	424,014	41,860	.631
Langlade	1,841,474	1,098,547	251,541	407,220	84,166	.953
Lincoln	1,515,862	782,379	176,626	476,086	80,771	.785
Manitowoc	2,572,621	1,072,840	567,898	792,461	139,422	1.332
Marathon	3,829,273	1,813,066	532,586	1,293,308	190,313	1.982
Marinette	2,554,852	1,259,118	384,056	779,022	132,656	1.322
Marquette	683,873	274,402	87,434	299,824	22,213	.354
Menominee	598,696	11	543,092	51,300	4,293	.310
Milwaukee	30,373,513	11,968,212	10,204,082	6,592,044	1,609,175	15.721
Monroe	2,378,062	1,430,808	301,476	584,649	61,129	1.231
Oconto	2,094,649	1,087,640	246,469	691,404	69,136	1.084
Oneida	1,204,373	357,666	207,290	555,080	84,337	.623
Outagamie	3,253,678	1,606,532	450,141	1,001,981	195,024	1.684
Ozaukee	1,181,673	525,382	107,834	466,812	81,645	.612
Pepin	644,292	348,669	111,337	169,029	15,257	.333
Pierce	1,975,404	1,249,331	214,292	464,334	47,447	1.022
Polk	2,997,525	1,810,027	396,343	735,246	55,909	1.551
Portage	1,680,031	608,184	289,850	707,254	74,743	.870
Price	1,368,250	650,552	162,515	486,648	68,535	.708
Racine	4,985,061	2,637,507	1,111,798	967,691	268,065	2.580
Richland	1,143,000	489,028	214,908	401,512	37,552	.592
Rock	5,950,526	3,669,900	796,358	1,250,983	233,285	3.080
Rusk	1,799,252	1,058,664	226,914	451,826	61,848	.931
St. Croix	2,275,797	1,445,254	172,214	598,965	59,364	1.178
Sauk	2,675,176	1,506,033	401,571	682,159	85,413	1.385
Sawyer	1,200,137	421,878	246,224	476,068	55,967	.621
Shawano	2,223,851	1,226,040	269,247	653,070	75,494	1.151
Sheboygan	3,933,661	2,365,619	584,695	818,774	164,573	2.036
Taylor	1,919,781	1,135,076	217,110	520,119	47,476	.994
Trempealeau	2,197,062	1,262,458	393,018	492,500	49,086	1.137
Vernon	2,828,592	1,795,959	386,062	593,845	52,726	1.464
Vilas	730,779	105,002	108,485	483,631	33,661	.378
Walworth	2,163,143	982,916	455,536	603,296	121,395	1.120
Washburn	1,488,009	775,017	176,494	468,177	68,321	.770
Washington	1,447,955	626,220	217,555	491,767	112,413	.749
Waukesha	7,315,462	4,941,646	539,938	1,485,918	347,960	3.786
Waupaca	2,475,798	1,414,358	364,647	619,447	77,346	1.281
Waushara	1,144,217	517,050	141,887	448,785	36,495	.592
Winnebago	3,925,316	2,000,916	809,589	916,976	197,835	2.032
Wood	2,555,346	1,047,345	495,703	858,300	153,998	1.323
State at Large	1,168,541	–	1,168,541	–	–	.607
	*104,205		*104,205			.054
TOTAL	193,201,133	95,656,471	37,280,406	51,804,483	8,459,773	100.000

*Outpatient Treatment

STATE AIDS PAID TO SCHOOLS AND COUNTIES FOR EDUCATION, FISCAL YEAR ENDING JUNE 30, 1964

Table 7

County	Total Aid For Education	Total Aid To Local Schools	Elementary And High School Aid	School Transportation Aids	Vocational School Aid	Driver Training (Vocational School)	Vocational Aid To High Schools	Tuition Aids	Handicapped Children	
									Disabled	Homebound
Adams	$ 294,309	$ 291,665	$ 262,903	$ 23,777	–	–	$ 215	$ –	$ 4,295	$ –
Ashland	858,980	825,349	764,356	36,400	8,622	325	165	–	9,721	–
Barron	2,044,277	1,990,866	1,776,600	148,530	15,390	–	1,478	–	37,081	511
Bayfield	694,386	691,413	635,335	50,220	–	–	107	–	845	–
Brown	2,031,211	1,949,115	1,472,031	188,014	65,745	–	839	16,934	179,493	3,931
Buffalo	637,837	609,480	528,640	63,864	–	–	1,095	–	9,983	–
Burnett	470,319	465,902	423,998	38,262	–	–	15	–	–	200
Calumet	191,852	182,442	129,894	40,488	1,791	–	742	–	5,505	243
Chippewa	1,589,357	1,583,473	1,396,072	150,306	6,954	–	1,531	–	19,778	191
Clark	1,446,000	1,425,875	1,258,903	140,298	–	–	2,540	6,460	9,151	33
Columbia	1,652,132	1,585,826	1,391,725	141,292	2,555	–	1,639	–	30,360	3,768
Crawford	593,726	585,375	530,704	40,374	2,905	575	940	–	8,577	–
Dane	4,797,917	4,670,905	3,881,864	260,687	144,724	575	2,428	4,690	298,937	2,650
Dodge	619,556	553,118	427,285	75,420	8,888	–	918	–	30,305	616
Door	391,554	367,250	281,690	70,224	11,378	–	827	–	–	506
Douglas	1,706,376	1,704,136	1,516,728	83,712	39,582	–	276	160	60,144	1,368
Dunn	1,135,721	1,129,411	1,008,457	98,958	4,709	–	473	–	11,133	832
Eau Claire	2,031,014	2,021,669	1,678,088	119,637	84,781	–	599	–	120,140	1,562
Florence	221,627	221,627	203,211	17,316	–	–	–	–	–	–
Fond du Lac	2,026,461	2,007,616	1,754,618	116,028	31,716	–	490	4,834	90,304	649
Forest	569,273	562,287	525,664	30,318	–	–	410	–	4,255	–
Grant	1,563,996	1,549,318	1,366,001	130,662	–	–	4,982	–	36,733	360
Green	802,831	734,400	642,304	67,547	1,772	–	1,081	–	15,106	253
Green Lake	384,531	382,665	304,959	59,592	–	–	514	–	14,949	149
Iowa	712,293	698,292	620,042	60,708	–	–	849	–	13,678	303
Iron	293,922	292,638	256,235	24,773	–	–	–	–	9,080	200
Jackson	885,137	875,502	816,086	50,586	–	–	1,418	–	5,012	200
Jefferson	1,005,154	991,131	801,951	100,512	24,337	1,500	1,323	–	50,264	1,932
Juneau	1,108,505	1,069,102	949,568	73,482	2,859	–	2,712	–	35,481	200
Kenosha	1,299,927	1,267,054	891,210	123,608	62,606	4,800	277	–	181,497	687
Kewaunee	266,645	209,562	153,089	46,452	–	–	888	–	–	603
La Crosse	1,366,844	1,348,704	1,049,060	73,164	63,268	–	1,033	5,844	143,123	2,936
La Fayette	595,549	563,324	495,973	61,367	–	–	588	–	3,939	182
Langlade	1,098,547	1,067,199	954,370	76,518	10,660	2,725	249	–	21,305	200
Lincoln	782,379	752,003	625,335	73,572	11,207	–	2,625	–	29,916	1,172
Manitowoc	1,072,840	1,011,192	749,120	122,356	42,454	4,575	939	–	85,185	2,288
Marathon	1,813,066	1,760,173	1,347,699	205,174	102,393	–	1,483	–	93,595	2,004
Marinette	1,259,118	1,198,977	1,041,880	108,372	15,242	700	396	–	23,763	468
Marquette	274,402	271,611	234,126	31,087	–	–	118	–	6,280	–
Menominee	11	–	–	–	–	–	–	–	–	–
Milwaukee	11,968,212	11,826,131	8,928,071	294,293	822,316	9,300	–	44,154	1,555,591	42,334
Monroe	1,430,808	1,425,732	1,284,820	95,369	1,311	–	1,296	5,710	27,388	274
Oconto	1,087,640	1,062,894	959,886	81,312	883	–	3,387	–	10,568	940
Oneida	357,666	353,535	220,851	70,020	14,518	–	–	–	30,773	528
Outagamie	1,606,532	1,558,234	1,213,653	109,572	81,606	8,125	3,585	–	123,206	2,849
Ozaukee	525,382	504,605	362,315	83,496	10,734	–	140	–	35,299	1,738
Pepin	348,669	346,934	302,625	31,662	–	–	450	–	10,022	–
Pierce	1,249,331	1,241,428	1,096,320	116,922	–	–	1,687	–	16,419	252
Polk	1,810,027	1,767,582	1,617,459	133,224	–	–	4,058	–	2,832	389
Portage	608,184	595,240	443,384	81,995	21,218	–	265	–	45,578	200
Price	650,552	645,840	584,048	47,292	–	–	132	–	10,543	–
Racine	2,637,507	2,547,210	2,114,138	140,642	51,733	–	176	12,827	209,076	7,029
Richland	489,028	451,053	402,663	35,143	1,137	–	2,700	–	6,333	46
Rock	3,669,900	3,637,478	3,192,484	199,454	56,452	–	817	–	179,472	3,272
Rusk	1,058,664	1,055,443	971,391	72,024	–	–	753	–	4,983	72
St. Croix	1,445,254	1,436,375	1,283,672	104,581	–	–	1,107	–	38,371	116
Sauk	1,506,033	1,459,543	1,276,461	133,760	2,414	–	799	–	35,208	854
Sawyer	421,878	418,711	361,881	44,718	–	–	–	–	9,132	119
Shawano	1,226,040	1,206,463	1,047,245	121,410	–	–	1,017	4,358	24,560	102
Sheboygan	2,365,619	2,286,451	2,041,527	114,990	36,863	–	1,549	1,106	73,412	2,011
Taylor	1,135,076	1,079,551	969,380	84,516	–	–	2,222	–	16,851	–
Trempealeau	1,262,458	1,233,524	1,099,903	109,392	–	–	2,679	–	11,539	179
Vernon	1,795,959	1,751,342	1,608,064	117,294	–	–	2,970	–	16,518	96
Vilas	105,002	97,330	66,107	29,898	–	–	–	–	–	–
Walworth	982,916	916,515	722,530	155,507	241	–	1,422	–	15,439	1,645
Washburn	775,017	771,877	699,333	57,804	–	–	520	–	6,220	–
Washington	626,220	602,511	401,031	114,414	17,010	5,875	475	–	53,478	18
Waukesha	4,941,646	4,638,625	4,155,235	346,422	25,772	–	629	36,981	28,286	6,368
Waupaca	1,414,358	1,403,440	1,238,960	124,384	–	–	3,654	–	21,651	546
Waushara	517,050	478,617	427,171	48,120	–	–	480	–	–	89
Winnebago	2,000,916	2,000,213	1,568,859	155,798	75,077	1,600	727	1,823	179,493	3,355
Wood	1,047,345	993,617	747,872	128,172	39,787	7,600	1,102	–	60,972	837
Total	95,656,471	93,261,691	78,557,113	7,007,257	2,025,610	48,275	80,000	145,881	4,558,126	107,455

Table 7. STATE AIDS PAID TO SCHOOLS AND COUNTIES FOR EDUCATION, FISCAL YEAR ENDING JUNE 30, 1964 (Continued)

County	Foster Home	Military Site	Driver Training (High School)	EDUCATIONAL AIDS PAID TO COUNTY TREASURERS					
				Total County	Superv. Teachers	Teacher Training	Disabled Children	Trans-portation	County Supt.
Adams	$ –	$ –	$ 475	$ 2,644	$ 2,471	$ –	$ –	$ –	$ 173
Ashland	2,729	–	3,031	33,631	1,731	31,200	–	354	346
Barron	–	–	11,276	53,411	10,731	36,050	5,019	180	1,431
Bayfield	731	–	4,175	2,973	2,138	–	–	–	835
Brown	8,128	–	14,000	82,096	15,827	–	61,187	3,642	1,440
Buffalo	1,048	–	4,850	28,357	8,086	18,735	–	–	1,536
Burnett	977	–	2,450	4,417	4,005	–	–	–	412
Calumet	1,379	–	2,400	9,410	–	–	9,410	–	–
Chippewa	2,716	–	5,925	5,884	5,328	–	–	–	556
Clark	990	–	7,500	20,125	5,723	–	12,962	–	1,440
Columbia	3,687	–	10,800	66,306	10,187	30,213	22,900	1,206	1,800
Crawford	–	–	1,300	8,351	6,551	–	–	–	1,800
Dane	19,046	5,969	49,335	127,012	32,561	–	85,019	6,192	3,240
Dodge	3,136	–	6,550	66,438	8,163	34,600	22,862	–	813
Door	–	–	2,625	24,304	12,438	–	9,574	852	1,440
Douglas	466	–	1,700	2,240	–	–	–	872	1,368
Dunn	849	–	4,000	6,310	5,639	–	–	–	671
Eau Claire	8,137	–	8,725	9,345	8,461	–	–	–	884
Florence	–	–	1,100	–	–	–	–	–	–
Fond du Lac	2,602	–	6,375	18,845	5,576	–	12,032	–	1,237
Forest	215	–	1,425	6,986	1,296	–	5,098	504	88
Grant	3,111	–	7,469	14,678	8,511	–	4,727	–	1,440
Green	662	–	5,675	68,431	16,144	27,325	22,766	756	1,440
Green Lake	1,577	–	925	1,866	1,456	–	–	–	410
Iowa	862	–	1,850	14,001	12,561	–	–	–	1,440
Iron	–	–	2,350	1,284	1,070	–	–	–	214
Jackson	–	–	2,200	9,635	8,195	–	–	–	1,440
Jefferson	2,862	–	6,450	14,023	7,259	–	5,711	330	723
Juneau	–	–	4,800	39,403	8,267	29,600	–	–	1,536
Kenosha	2,369	–	–	32,873	17,051	–	14,118	–	1,704
Kewaunee	–	–	8,530	57,083	7,888	30,350	16,337	1,068	1,440
La Crosse	3,747	–	6,529	18,140	9,141	–	7,171	–	1,828
Lafayette	–	–	1,275	32,225	8,276	–	21,015	1,124	1,800
Langlade	478	694	–	31,348	1,590	28,950	–	260	548
Lincoln	3,651	–	4,525	30,376	2,057	27,900	–	–	419
Manitowoc	–	–	4,275	61,648	10,632	31,150	17,312	1,194	1,360
Marathon	–	–	7,825	52,893	16,561	–	34,772	–	1,560
Marinette	906	–	7,250	60,141	10,809	29,600	18,196	–	1,536
Marquette	–	–	–	2,791	2,577	–	–	–	214
Menominee	–	–	–	11	–	–	–	11	–
Milwaukee	46,172	3,000	80,900	142,081	15,942	–	117,289	7,050	1,800
Monroe	2,039	–	7,525	5,076	2,735	–	2,009	–	332
Oconto	4,043	–	1,875	24,746	5,564	–	18,023	780	379
Oneida	11,941	1,554	3,350	4,131	3,433	–	–	–	698
Outagamie	7,088	–	8,550	48,298	7,140	23,598	16,120	–	1,440
Ozaukee	4,283	–	6,600	20,777	8,358	–	11,027	–	1,392
Pepin	–	–	2,175	1,735	1,550	–	–	–	185
Pierce	2,753	–	7,075	7,903	6,463	–	–	–	1,440
Polk	1,745	–	7,875	42,445	12,573	22,232	6,096	252	1,292
Portage	–	–	2,600	12,944	8,444	–	2,718	1,191	591
Price	–	–	3,825	4,712	1,779	–	2,577	–	356
Racine	6,789	–	4,800	90,297	14,761	51,750	20,966	1,260	1,560
Richland	831	–	2,200	37,975	7,425	28,750	–	–	1,800
Rock	782	–	4,745	32,422	16,367	–	13,643	612	1,800
Rusk	945	–	5,275	3,221	2,581	–	–	–	640
St. Croix	453	–	8,075	8,879	7,935	–	–	–	944
Sauk	97	–	9,950	46,490	15,540	29,150	–	–	1,800
Sawyer	2,011	–	850	3,167	2,537	–	–	–	630
Shawano	2,921	–	4,850	19,577	7,205	–	10,765	1,116	491
Sheboygan	6,920	–	8,073	79,168	12,271	41,950	23,333	842	772
Taylor	1,407	–	5,175	55,525	14,892	34,400	4,793	–	1,440
Trempealeau	2,857	–	6,975	28,934	15,772	–	11,650	–	1,512
Vernon	–	–	6,400	44,617	12,865	30,000	–	–	1,752
Vilas	–	–	1,325	7,672	6,136	–	–	–	1,536
Walworth	980	3,451	15,300	66,401	13,879	–	50,866	–	1,656
Washburn	2,650	–	5,350	3,140	2,771	–	–	–	369
Washington	4,910	–	5,300	23,709	13,833	–	8,076	–	1,800
Waukesha	13,122	3,360	22,450	303,021	17,034	–	270,399	13,788	1,800
Waupaca	–	4,404	9,841	10,918	8,471	–	1,869	–	578
Waushara	532	–	2,225	38,433	7,079	22,900	7,526	432	496
Winnebago	3,706	–	9,775	703	–	–	–	–	703
Wood	–	–	7,275	53,728	6,754	36,100	8,738	432	1,704
TOTAL	209,038	22,432	500,504	2,394,780	577,046	676,503	1,016,671	46,310	78,250

Table 8. STATE AIDS FOR PUBLIC WELFARE PAID TO THE COUNTY, FISCAL YEAR ENDING JUNE 30, 1964

County	Total Welfare Aids	Old Age Assistance	Aid To Dependent Children	County Insane Asylums	County T.B. Sanatoria	County Welfare Admin.	Other Welfare Aids	Aid For The Blind	Aid For The Disabled	County Nurses Aid
Adams	$ 97,907	$ 31,397	$ 20,245	$ 21,607	$ 711	$ 7,486	$ 39	$ 1,183	$ 14,489	$ 750
Ashland	237,994	74,730	53,152	59,918	8,187	16,581	9,169	1,754	13,503	1,000
Barron	463,985	196,080	82,573	85,876	2,550	24,130	33,679	2,444	35,653	1,000
Bayfield	271,659	122,909	27,084	32,527	4,647	13,888	47,693	1,759	20,235	917
Brown	601,867	133,674	114,640	249,341	19,423	40,605	5,826	2,829	34,529	1,000
Buffalo	222,475	87,810	29,139	50,785	159	12,935	20,828	76	19,743	1,000
Burnett	169,615	59,946	34,684	37,678	1,884	11,309	13,116	448	10,550	—
Calumet	113,354	38,442	22,548	36,402	2,172	6,965	—	301	5,524	1,000
Chippewa	377,187	113,908	64,800	145,498	2,436	19,027	2,679	2,113	25,726	1,000
Clark	350,608	136,376	37,512	114,462	4,386	15,209	20,382	1,602	19,679	1,000
Columbia	302,644	105,904	50,519	110,190	1,185	12,791	899	2,010	18,146	1,000
Crawford	201,150	88,901	38,423	31,502	1,374	9,163	14,162	3,614	13,011	1,000
Dane	2,066,433	619,679	631,548	524,578	19,107	142,295	10,391	14,160	103,675	1,000
Dodge	476,508	176,825	73,419	161,256	3,241	28,759	—	3,842	28,166	1,000
Door	126,787	38,963	20,114	39,813	2,216	9,565	2,784	1,726	10,606	1,000
Douglas	766,782	250,799	170,446	180,778	8,628	36,609	50,928	6,447	61,147	1,000
Dunn	268,134	112,933	38,567	71,669	3,492	17,135	4,822	2,001	16,515	1,000
Eau Claire	727,213	304,146	156,288	127,344	5,016	39,806	36,445	6,736	50,432	1,000
Florence	93,028	19,130	13,056	10,204	1,029	5,773	39,638	—	3,198	1,000
Fond du Lac	692,595	264,319	112,335	201,622	8,004	43,279	4,800	8,754	48,482	1,000
Forest	228,444	66,423	27,892	26,445	1,338	8,567	84,643	3,823	8,313	1,000
Grant	478,441	204,662	94,841	96,163	1,089	30,852	17,644	3,784	28,406	1,000
Green	155,475	31,195	11,106	88,265	723	11,242	—	2,772	9,172	1,000
Green Lake	93,352	19,967	15,215	43,340	2,079	6,760	1,583	280	3,128	1,000
Iowa	165,666	58,592	25,322	58,222	1,392	9,567	507	701	10,446	917
Iron	106,714	34,702	13,563	35.143	5,349	11,251	—	516	5,190	1,000
Jackson	369,264	117,448	90,364	49,440	3,702	16,440	57,580	3,931	30,359	—
Jefferson	245,593	50,206	39,003	126,013	2,636	17,149	936	2	8,731	917
Juneau	204,611	65,798	36,657	53,870	4,809	11,750	10,264	1,687	18,776	1,000
Kenosha	863,527	317,033	209,000	204,372	7,142	53,699	2,506	5,064	63,711	1,000
Kewaunee	97,998	27,785	9,975	40,908	1,122	7,419	—	1,554	8,235	1,000
La Crosse	647,418	255,259	111,933	170,876	14,883	34,861	8,088	4,458	46,060	1,000
La Fayette	158,417	56,292	31,336	42,802	7,746	9,263	—	2,236	7,742	1,000
Langlade	251,541	94,539	49,874	65,691	3,895	15,708	2,930	1,553	16,351	1,000
Lincoln	176,626	69,702	29,695	55,323	4,416	8,122	132	2,052	6,184	1,000
Manitowoc	567,898	155,684	109,179	197,703	37,752	24,549	9,960	5,437	26,634	1,000
Marathon	532,586	120,139	100,050	231,233	16,335	29,426	2,702	2,214	29,487	1,000
Marinette	384,056	102,086	103,048	102,685	12,222	20,038	—	6,743	36,234	1,000
Marquette	87,434	35,228	11,947	22,438	341	7,635	1,426	1,010	6,409	1,000
Menominee	543,092	7,651	44,023	590	19,094	7,797	457,357	511	5,069	1,000
Milwaukee	10,204,082	2,661,934	3,565,669	2,566,978	136,005	591,520	149,394	67,225	465,357	—
Monroe	301,476	95,833	76,303	85,223	3,390	16,839	1,193	3,525	18,670	500
Oconto	246,469	75,928	33,386	85,714	8,574	15,502	1,648	3,145	21,572	1,000
Oneida	207,290	67,276	62,000	32,800	6,321	17,202	813	2,631	17,247	1,000
Outagamie	450,141	86,578	111,007	178,965	13,759	32,665	5,640	2,664	17,863	1,000
Ozaukee	107,834	21,313	22,587	45,527	2,682	7,289	149	—	7,787	500
Pepin	111,337	42,936	22,361	18,707	—	8,673	6,460	128	11,822	250
Pierce	214,292	101,662	21,731	57,541	75	13,465	7,658	552	10,608	1,000
Polk	396,343	177,271	58,634	62,306	4,713	21,642	39,382	3,455	27,940	1,000
Portage	289,850	96,493	46,506	84,495	12,618	24,449	4,881	826	18,582	1,000
Price	162,515	57,994	28,069	43,791	6,456	9,858	2,007	1,069	12,271	1,000
Racine	1,111,798	187,236	341,560	476,470	15,857	52,003	4,177	3,787	29,708	1,000
Richland	214,908	87,022	41,106	50,487	30	14,873	1,840	3,088	15,462	1,000
Rock	796,358	173,648	243,804	251,323	30,043	43,344	3,184	4,893	45,119	1,000
Rusk	226,914	93,862	41,219	46,781	3,771	16,370	3,672	1,086	19,153	1,000
St. Croix	172,214	62,058	21,295	63,245	3,075	12,512	160	738	8,631	500
Sauk	401,571	149,975	75,077	106,630	6,681	21,277	4,319	3,674	32,938	1,000
Sawyer	246,224	60,455	78,196	26,572	12,138	12,146	47,859	1,338	6,520	1,000
Shawano	269,247	85,702	48,149	85,637	5,773	19,878	8,078	2,801	12,229	1,000
Sheboygan	584,695	153,046	87,074	218,125	27,146	48,842	10,707	4,501	34,254	1,000
Taylor	217,110	95,107	31,109	50,534	2,724	8,347	11,177	1,685	15,427	1,000
Trempealeau	393,018	163,238	43,224	103,651	2,436	18,082	37,274	6,656	17,457	1,000
Vernon	386,062	172,713	47,952	72,748	5,859	15,908	37,582	2,718	29,582	1,000
Vilas	108,485	27,066	23,440	17,395	3,480	5,178	22,440	2,217	6,352	917
Walworth	455,536	141,809	79,595	174,448	4,966	27,554	2,165	1,460	22,539	1,000
Washburn	176,494	64,318	30,920	38,195	4,086	13,306	10,817	713	13,639	500
Washington	217,555	52,854	37,379	97,219	4,103	14,880	770	330	9,020	1,000
Waukesha	539,938	165,865	93,391	184,449	8,950	46,348	3,249	4,141	32,545	1,000
Waupaca	364,647	144,497	74,353	85,958	5,181	18,778	4,138	1,918	28,824	1,000
Waushara	141,887	59,866	21,982	25,925	2,688	9,980	6,960	3,375	11,111	—
Winnebago	809,589	191,273	160,084	315,393	26,271	45,729	10,564	8,342	50,933	1,000
Wood	495,703	185,470	78,872	151,656	3,732	29,528	5,827	3,945	35,673	1,000
State at Large	1,168,541	—	—	778,154	390,387	—	—	—	—	—
	*104,205				*104,205					
TOTAL	37,280,406	10,869,560	8,703,149	10,687,614	1,116,087	2,109,372	1,432,722	262,753	2,034,481	64,668

*Outpatient Treatment ♦ $505,256 of Menominee Indian Securities is included in this column

Table 9. STATE AID FOR PUBLIC HIGHWAYS FROM MOTOR VEHICLE TAXES, FISCAL YEAR ENDING JUNE 30, 1964

County	Total Highway Aids	HIGHWAY AIDS PAID TO MUNICIPALITIES					AIDS PAID TO COUNTIES		
		Total Local	Roads and Streets		Connecting Streets	Swing Lift Bridges	Total County	For County Trunks	
			Basic	Supplemental				Basic	Supplemental
Adams	$ 441,230	$ 273,584	$ 60,104	$ 213,480	$ –	$ –	$ 167,646	$ 47,266	$ 120,380
Ashland	450,601	323,986	65,942	255,944	2,100	–	126,615	35,698	90,917
Barron	750,794	501,366	95,195	404,956	1,215	–	249,428	70,324	179,104
Bayfield	740,085	510,945	112,057	398,888	–	–	229,140	64,604	164,536
Brown	1,147,694	811,904	135,846	635,998	8,200	31,860	335,790	94,673	241,117
Buffalo	378,644	203,001	38,778	164,223	–	–	175,643	49,521	126,122
Burnett	506,979	326,119	70,401	255,718	–	–	180,860	50,992	129,868
Calumet	312,107	201,798	37,812	163,161	825	–	110,309	31,101	79,208
Chippewa	813,167	512,111	98,426	410,395	3,290	–	301,056	84,880	216,176
Clark	810,823	534,037	109,585	423,422	1,030	–	276,786	78,038	198,748
Columbia	646,101	387,141	65,889	316,882	4,370	–	258,960	73,012	185,948
Crawford	414,624	288,395	48,491	239,089	815	–	126,229	35,589	90,640
Dane	2,158,674	1,548,013	259,214	1,282,754	6,045	–	610,661	172,171	438,490
Dodge	821,021	468,593	84,015	378,438	6,140	–	352,428	99,364	253,064
Door	478,099	294,275	53,898	239,617	760	–	183,824	51,828	131,996
Douglas	1,108,185	847,142	151,397	689,035	6,710	–	261,043	73,599	187,444
Dunn	649,154	381,914	70,594	308,845	2,475	–	267,240	75,346	191,894
Eau Claire	834,403	571,595	101,289	467,756	2,550	–	262,808	74,097	188,711
Florence	159,834	101,846	23,910	77,936	–	–	57,988	16,349	41,639
Fond du Lac	759,356	430,829	74,725	347,879	8,225	–	328,527	92,626	235,901
Forest	328,648	215,090	46,251	168,839	–	–	113,558	32,017	81,541
Grant	846,808	555,191	99,122	453,924	2,145	–	291,617	82,219	209,398
Green	493,615	303,676	52,465	248,776	2,435	–	189,939	53,552	136,387
Green Lake	292,319	162,772	26,319	135,293	1,160	–	129,547	36,525	93,022
Iowa	486,174	280,667	49,742	230,060	865	–	205,507	57,941	147,566
Iron	247,298	166,386	33,987	131,824	575	–	80,912	22,812	58,100
Jackson	499,625	313,094	65,784	246,425	885	–	186,531	52,591	133,940
Jefferson	618,011	405,906	68,151	330,370	7,385	–	212,105	59,801	152,304
Juneau	545,780	352,749	68,342	283,042	1,365	–	193,031	54,424	138,607
Kenosha	805,982	561,092	90,535	464,387	6,170	–	244,890	69,045	175,845
Kewaunee	309,102	179,071	34,682	142,754	1,635	–	130,031	36,661	93,370
La Crosse	688,021	475,397	80,231	386,601	8,565	–	212,624	59,948	152,676
La Fayette	424,014	248,396	48,318	200,078	–	–	175,618	49,514	126,104
Langlade	407,220	233,972	44,604	187,118	2,250	–	173,248	48,846	124,402
Lincoln	476,086	300,411	53,566	243,215	3,630	–	175,675	49,530	126,145
Manitowoc	792,461	536,430	95,560	401,360	6,305	33,205	256,031	72,186	183,845
Marathon	1,293,308	807,947	156,512	647,065	4,370	–	485,361	136,844	348,517
Marinette	779,022	512,769	104,558	405,341	2,870	–	266,253	75,068	191,185
Marquette	299.824	172,452	32,869	139,583	–	–	127,372	35,912	91,460
Menominee	51,300	22,102	5,189	16,913	–	–	29,198	8,232	20,966
Milwaukee	6,592,044	5,433,245	853,305	4,505,722	45,260	28,958	1,158,799	326,714	832,085
Monroe	584,649	342,360	66,505	273,620	2,235	–	242,289	68,311	173,978
Oconto	691,404	445,563	91,245	353,698	620	–	245,841	69,313	176,528
Oneida	555,080	362,569	77,683	283,321	1,565	–	192,511	54,277	138,234
Outagamie	1,001,981	693,321	118,881	566,875	7,565	–	308,660	87,024	221,636
Ozaukee	466,812	352,859	38,774	308,515	5,570	–	113,953	32,128	81,825
Pepin	169,029	89,815	16,374	73,441	–	–	79,214	22,334	56,880
Pierce	464,334	280,574	52,211	227,578	785	–	183,760	51,810	131,950
Polk	735,246	474,243	89,387	384,856	–	–	261,003	73,588	187,415
Portage	707,254	425,629	83,689	339,050	2,890	–	281,625	79,402	202,223
Price	486,648	315,025	63,913	250,042	1,070	–	171,623	48,388	123,235
Racine	967,691	698,006	112,254	552,725	9,360	23,667	269,685	76,036	193,649
Richland	401,512	220,788	43,828	175,860	1,100	–	180,724	50,954	129,770
Rock	1,250,983	935,459	166,236	757,843	11,380	–	315,524	88,960	226,564
Rusk	451,826	280,501	53,456	226,150	895	–	171,325	48,304	123,021
St. Croix	598,965	360,724	66,544	292,430	1.750	–	238,241	67,170	171,071
Sauk	682,159	434,015	74,417	356,333	3,265	–	248,144	69,962	178,182
Sawyer	476,068	294,158	64,643	229,515	–	–	181,910	51,288	130,622
Shawano	653,070	409,427	78,736	329,406	1,285	–	243,643	68,693	174,950
Sheboygan	818,774	511,079	85,980	419,347	5,565	187	307,695	86,752	220,943
Taylor	520,119	339,347	69,811	268,981	555	–	180,772	50.967	129,805
Trempealeau	492,500	290,744	55,752	234,992	–	–	201,756	56,884	144,872
Vernon	593,845	367,874	72,847	293,752	1,275	–	225,971	63,711	162,260
Vilas	483,631	302,460	67,715	234,745	–	–	181,171	51,080	130,091
Walworth	603,296	393,040	61,086	323,934	8,020	–	210,256	59,280	150,976
Washburn	468,177	306,137	61,348	244,789	–	–	162,040	45,686	116,354
Washington	491,767	296,655	55,937	236,628	4,090	–	195,112	55,010	140,102
Waukesha	1,485,918	1,074,984	146,253	921,211	7,520	–	410,934	115,860	295,074
Waupaca	619,447	376,370	66,899	306,686	2,785	–	243,077	68,534	174,543
Waushara	448,785	247,433	49,291	198,142	–	–	201,352	56,770	144,582
Winnebago	916,976	640,470	109,606	509,626	9,115	12,123	276,506	77,959	198,547
Wood	858,300	594,940	107,236	482,304	5,400	–	263,360	74,252	189,108
TOTAL	51,804,483	34,913,978	6,236,197	28,299,501	248,280	130,000	16,890,505	4,762,147	12,128,358

Table 10. **OTHER MISCELLANEOUS STATE AIDS PAID DURING THE FISCAL YEAR ENDING JUNE 30, 1964**

County	Total Other Aids	School Aid	Aids Paid to Municipalities				Aids Paid to Counties				
		Forest Crop	Total Local	Forest Crop	Local Airport	Highway Privilege	Total County	Forest Crop	County Forest	County Fair	County Airport
Adams	$ 20,764	$ 108	$ 16,350	$ 108	$ –	$ 16,242	$ 4,306	$ 55	$ 271	$ 3,980	$ –
Ashland	41,395	2,220	31,429	2,220	15	29,194	7,746	1,110	5,550	1,086	–
Barron	77,133	843	69,503	843	–	68,660	6,787	421	2,107	4,259	–
Bayfield	83,613	10,430	37,159	10,430	3,552	23,177	36,024	5,216	26,076	4,732	–
Brown	298,781	–	280,037	–	–	280,037	18,744	–	–	7,544	11,200
Buffalo	30,781	–	26,990	–	–	26,990	3,791	–	–	3,791	–
Burnett	52,331	6,083	23,915	6,083	–	17,832	22,333	3,042	15,208	4,083	–
Calumet	47,209	–	43,355	–	(6,321)+	49,676	3,854	–	–	3,854	–
Chippewa	93,818	1,761	80,229	1,761	–	78,468	11,828	880	4,402	6,546	–
Clark	106,493	8,129	70,981	8,129	–	62,852	27,383	4,065	20,323	2,995	–
Columbia	82,054	–	75,575	–	–	75,575	6,479	–	–	6,479	–
Crawford	33,752	6	29,720	6	8	29,706	4,026	2	14	4,010	–
Dane	427,717	–	420,029	–	91	419,938	7,688	–	–	7,688	–
Dodge	133,866	–	128,170	–	–	128,170	5,696	–	–	5,696	–
Door	52,245	18	41,793	18	–	41,775	10,434	8	44	3,594	6,788
Douglas	184,480	17,437	109,486	17,437	16,355	75,694	57,557	8,714	43,592	5,247	–
Dunn	53,902	–	49,988	–	–	49,988	3,914	–	–	3,914	–
Eau Claire	127,484	2,725	113,847	2,725	–	111,122	10,912	1,362	6,812	2,738	–
Florence	26,842	4,017	10,284	4,017	–	6,267	12,541	2,009	10,043	489	–
Fond du Lac	150,366	–	144,994	–	–	144,994	5,372	–	–	5,372	–
Forest	28,236	2,159	17,667	2,159	–	15,508	8,410	1,081	5,400	1,929	–
Grant	89,426	4	80,963	4	–	80,959	8,459	2	10	8,447	–
Green	65,356	–	59,791	–	5,225	54,566	5,565	–	–	5,565	–
Green Lake	39,186	–	36,883	–	–	36,883	2,303	–	–	2,303	–
Iowa	41,871	–	37,145	–	–	37,145	4,726	–	–	4,726	–
Iron	74,762	11,911	24,324	11,911	–	12,413	38,527	5,955	29,778	2,794	–
Jackson	70,328	6,860	38,608	6,860	–	31,748	24,860	3,431	17,151	4,278	–
Jefferson	110,429	–	103,038	–	–	103,038	7,391	–	–	7,391	–
Juneau	46,483	942	35,734	942	–	34,792	9,807	471	2,355	6,981	–
Kenosha	201,576	–	195,428	–	2,789	192,639	6,148	–	–	6,148	–
Kewaunee	36,127	–	32,011	–	–	32,011	4,116	–	–	4,116	–
La Crosse	132,663	–	126,086	–	3,360	122,726	6,577	–	–	6,577	–
La Fayette	41,860	–	35,572	–	–	35,572	6,288	–	–	6,288	–
Langlade	84,166	7,991	48,940	7,991	521	40,428	27,235	3,995	19,977	3,263	–
Lincoln	80,771	7,471	47,852	7,471	(518)+	40,899	25,448	3,734	18,676	3,038	–
Manitowoc	139,422	–	132,146	–	1,821	130,325	7,276	–	–	5,455	1,821
Marathon	190,313	297	180,650	297	–	180,353	9,366	148	742	8,476	–
Marinette	132,656	13,410	76,067	13,410	–	62,657	43,179	6,705	33,526	2,948	–
Marquette	22,213	22	19,227	22	–	19,205	2,964	11	55	2,898	–
Menominee	4,293	–	3,381	–	–	3,381	912	–	–	912	–
Milwaukee	1,609,175	344,750*	1,248,745	–	–	1,248,745	15,680	–	–	1,695	13,985
Monroe	61,129	304	55,553	304	614	54,635	5,272	151	760	4,361	–
Oconto	69,136	2,585	54,004	2,585	1,780	49,639	12,547	1,293	6,463	3,011	1,780
Oneida	84,337	7,569	51,330	7,569	625	43,136	25,438	3,784	18,922	2,732	–
Outagamie	195,024	–	189,711	–	–	189,711	5,313	–	–	5,313	–
Ozaukee	81,645	–	77,389	–	–	77,389	4,256	–	–	4,256	–
Pepin	15,257	–	14,004	–	–	14,004	1,253	–	–	1,253	–
Pierce	47,447	–	43,009	–	–	43,009	4,438	–	–	4,438	–
Polk	55,909	889	47,997	889	(1,224)+	48,332	7,023	444	2,222	4,357	–
Portage	74,743	84	71,688	84	–	71,604	2,971	42	210	2,719	–
Price	68,535	5,840	42,392	5,840	7,049	29,503	20,303	2,918	14,596	2,789	–
Racine	268,065	–	262,208	–	750	261,458	5,857	–	–	5,857	–
Richland	37,552	11	32,277	11	–	32,266	5,264	6	28	5,230	–
Rock	233,285	–	224,595	–	–	224,595	8,690	–	–	6,943	1,747
Rusk	61,848	5,565	31,127	5,565	–	25,562	25,156	2,783	13,913	3,528	4,932
St. Croix	59,364	–	54,952	–	2,400	52,552	4,412	–	–	4,412	–
Sauk	85,413	23	80,841	23	–	80,818	4,549	12	58	4,479	–
Sawyer	55,967	7,033	25,123	7,033	–	18,090	23,811	3,518	17,583	2,710	–
Shawano	75,494	418	67,248	418	974	65,856	7,828	208	1,044	5,602	974
Sheboygan	164,573	–	157,681	–	–	157,681	6,892	–	–	6,892	–
Taylor	47,476	1,256	34,511	1,256	–	33,255	11,709	629	3,141	3,262	4,677
Trempealeau	49,086	–	45,129	–	–	45,129	3,957	–	–	3,957	–
Vernon	52,726	–	47,313	–	–	47,313	5,413	–	–	5,413	–
Vilas	33,661	2,013	24,316	2,013	(222)+	22,525	7,332	1,007	5,033	1,292	–
Walworth	121,395	–	114,372	–	–	114,372	7,023	–	–	7,023	–
Washburn	68,321	8,852	30,624	8,852	677	21,095	28,845	4,426	22,130	2,289	–
Washington	112,413	–	108,022	–	11,259	96,763	4,391	–	–	4,391	–
Waukesha	347,960	–	333,821	–	–	333,821	14,139	–	–	3,295	10,844
Waupaca	77,346	161	71,035	161	1,525	69,349	6,150	80	401	5,669	–
Waushara	36,495	25	33,641	25	659	32,957	2,829	13	63	2,753	–
Winnebago	197,835	–	193,709	–	–	193,709	4,126	–	–	4,152	(26)+
Wood	153,998	2,674	137,005	2,674	6,576	127,755	14,319	1,338	6,686	6,295	–
State at Large											
TOTAL	8,459,773	494,896	7,140,719	150,146	60,340	6,930,233	824,158	75,073	375,365	314,998	58,722

*City of Milwaukee – Highway Privilege Tax + Refund of a disbursement

Table 11. COUNTY AND STATE ASSESSMENT AS DETERMINED BY THE WISCONSIN DEPARTMENT OF TAXATION FOR 1964

County	Total Property	Real Estate	Personal Property	Per Cent each County to Total
Adams	$ 41,954,720	$ 38,580,600	$ 3,374,120	0.188
Ashland	47,769,140	40,865,700	6,903,440	0.214
Barron	149,782,280	122,453,000	27,329,280	0.672
Bayfield	41,102,535	35,932,100	5,170,435	0.184
Brown	732,381,720	624,515,200	107,866,520	3.285
Buffalo	54,046,740	42,301,800	11,744,940	0.242
Burnett	39,467,325	33,905,000	5,562,325	0.177
Calumet	121,831,100	101,579,400	20,251,700	0.547
Chippewa	176,988,435	145,470,700	31,517,735	0.794
Clark	119,180,030	90,528,200	28,651,830	0.535
Columbia	193,403,010	165,008,200	28,394,810	0.868
Crawford	58,531,260	45,830,400	12,700,860	0.263
Dane	1,474,138,825	1,268,903,400	205,235,425	6.613
Dodge	342,971,290	286,776,700	56,194,590	1.539
Door	132,776,900	118,627,200	14,149,700	0.596
Douglas	152,750,005	135,052,600	17,697,405	0.685
Dunn	104,246,080	86,053,800	18,192,280	0.468
Eau Claire	286,169,340	236,479,500	49,689,840	1.284
Florence	12,706,650	11,636,500	1,070,150	0.057
Fond du Lac	367,613,450	304,701,600	62,911,850	1.649
Forest	22,885,715	20,320,400	2,565,315	0.103
Grant	191,917,670	161,521,600	30,396,070	0.861
Green	153,103,785	126,740,700	26,363,085	0.687
Green Lake	117,157,050	101,229,100	15,927,950	0.525
Iowa	95,983,365	77,801,000	18,182,365	0.431
Iron	25,586,245	20,568,400	5,017,845	0.115
Jackson	50,518,300	40,966,700	9,551,600	0.227
Jefferson	301,543,070	257,704,600	43,838,470	1.353
Juneau	63,867,370	54,427,000	9,440,370	0.286
Kenosha	646,586,800	587,842,600	58,744,200	2.901
Kewaunee	92,647,100	73,629,200	19,017,900	0.416
La Crosse	354,101,880	291,698,100	62,403,780	1.588
La Fayette	106,325,400	87,565,500	18,759,900	0.477
Langlade	71,855,835	59,863,100	11,992,735	0.322
Lincoln	97,787,075	78,302,700	19,484,375	0.439
Manitowoc	402,038,090	322,247,100	79,790,990	1.804
Marathon	434,044,070	354,983,400	79,060,670	1.947
Marinette	161,258,855	134,236,000	27,022,855	0.723
Marquette	37,095,800	32,516,000	4,579,800	0.166
Menominee	16,886,280	15,378,800	1,507,480	0.076
Milwaukee	6,259,264,100	5,224,911,600	1,034,352,500	28.079
Monroe	105,874,370	86,442,200	19,432,170	0.475
Oconto	101,074,295	83,360,600	17,713,695	0.453
Oneida	166,093,210	147,918,200	18,175,010	0.745
Outagamie	614,372,530	538,728,100	75,644,430	2.756
Ozaukee	286,875,350	251,543,900	35,331,450	1.287
Pepin	27,914,790	23,083,300	4,831,490	0.125
Pierce	98,489,180	83,837,200	14,651,980	0.442
Polk	112,603,335	91,727,200	20,876,135	0.505
Portage	173,750,115	153,916,900	19,833,215	0.779
Price	50,024,755	40,175,300	9,849,455	0.224
Racine	868,720,000	747,401,700	121,318,300	3.897
Richland	68,276,670	55,037,300	13,239,370	0.306
Rock	686,597,885	580,694,400	105,903,485	3.080
Rusk	48,896,080	37,520,700	11,375,380	0.219
St. Croix	139,895,865	119,546,400	20,349,465	0.628
Sauk	176,282,050	146,028,500	30,253,550	0.791
Sawyer	49,554,760	44,104,400	5,450,360	0.222
Shawano	132,515,835	109,699,300	22,816,535	0.595
Sheboygan	531,244,680	449,019,100	82,225,580	2.383
Taylor	55,068,635	41,710,500	13,358,135	0.247
Trempealeau	82,191,760	65,312,700	16,879,060	0.369
Vernon	95,972,210	76,782,400	19,189,810	0.431
Vilas	120,658,710	111,878,100	8,780,610	0.541
Walworth	424,522,475	383,196,070	41,326,405	1.904
Washburn	45,132,945	38,941,900	6,191,045	0.202
Washington	324,485,070	277,065,800	47,419,270	1.456
Waukesha	1,128,329,300	1,020,190,500	108,138,800	5.062
Waupaca	165,430,755	136,562,200	28,868,555	0.742
Waushara	66,854,260	58,214,200	8,640,060	0.300
Winnebago	652,391,550	563,777,000	88,614,550	2.927
Wood	338,980,100	289,725,500	49,254,600	1.521
TOTAL	22,291,338,215	18,912,796,770	3,378,541,445	100.000

STATE AIDS AND SHARED TAXES PAID TO EACH COUNTY COMPARED WITH TAX WORK PERFORMED
FISCAL YEAR ENDING JUNE 30, 1964

Upper figures show the relative amount of aids and shared taxes paid to each county as a per cent of total for the state.

Lower figures show the relative amount of general property tax effort or tax work performed in each county as percent of total tax work performed in state

Tax work = Tax Levy × Effective tax rate

Average Payment Per Dollar of Tax Levy

$$\frac{337,695,059}{500,305,487} = .67$$

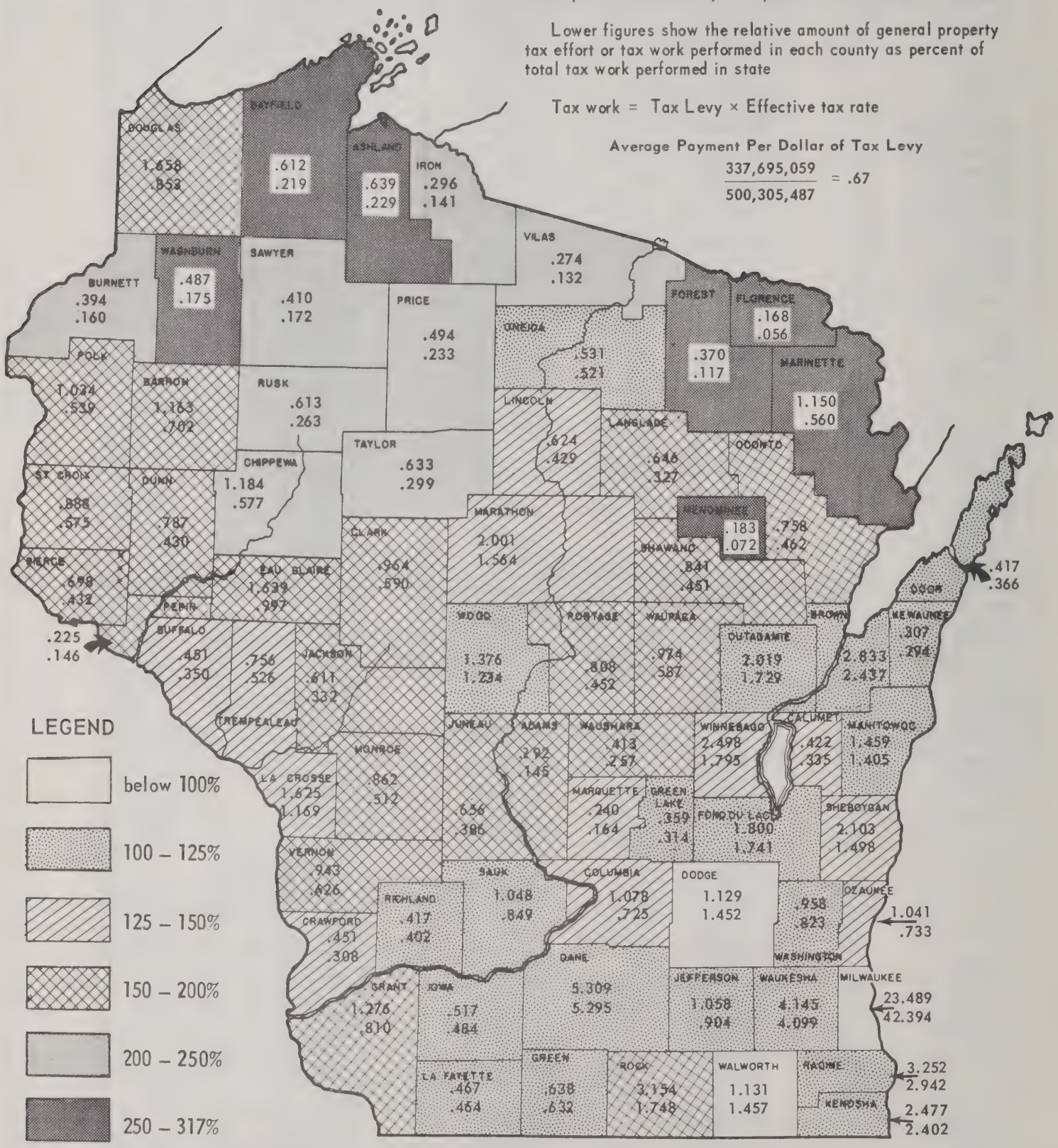

Ratio of upper figure to lower figure as shown in each county.

Counties with darker shading receive proportionately more state aids and shared taxes for the proportionate amount of tax effort they perform.

336.29
W754b

TAXES AND AIDS 1965

The material in this **Bulletin Series 500** has been essentially comparable since its first publication in 1901.

Table 1. Taxes of the State. The various types of taxes are grouped into 7 major categories. Whenever a tax source is shared with two or more political subdivisions of government, the amount shared is extended under the appropriate column, e.g. (SCHOOL, MUNICIPAL, COUNTY AND STATE).

The **general property taxes** (line 1) are obtained from the local tax rolls and reported by the municipal clerk in his **Statement of Taxes and Indebtedness.** Line 2 indicates the amount of property tax relief which includes both the partial exemption of the personal property stocks as well as the credits granted on all other general property taxes paid. A precise apportionment of this relief among schools, municipalities and counties is not actually available. The figures entered on line 2 are imputed on the basis of the gross levies shown on line 1. It is believed that this procedure will produce close approximations.

For **income taxes** the amount shown in the TOTAL column represent net collections for the fiscal year. The figures in the MUNICIPAL and COUNTY columns are the sum of the 3 distribution rolls made during the fiscal year. The STATE column is then computed as the difference between the total collections and the amount distributed. This method of arriving at the state figure makes it impossible to apportion the state share between counties for entry in Table 3.

Under **special sales taxes** are found all those taxes whose yield is based on the sale of specific commodities or services. The receipts tabulated include state license and permit fees less allowances for collections. All local fees and permits have been omitted because of the difficulty in getting the necessary data.

The **motor vehicle taxes** are primarily earmarked for highway purposes. A portion of the vehicle registration fees are shared with the municipality in which the vehicle is customarily kept. The amount so distributed is classified in Table 2 as the **Highway Privilege Tax,** a state **aid,** rather than a **shared** tax.

The **public utility taxes** are shown as net levies, since the Property Tax Relief funds of $4,141,626.00 have been deducted from the STATE and TOTAL columns. This accounts for the negative figure in the STATE column for R.E.A. The amount of utility tax entered in the SCHOOL column is an approximate sum since the actual amount paid to the school districts is not readily determinable.

The receipts from the **inheritance and gift tax** group are summarized from the quarterly remittances made by the county treasurers. The collections shown are net figures, after deduction of certain costs such as the fees received by the public administrators, appraisal fees, etc. The county retains 7½% of the normal tax collections.

The **Total Taxes Collected and Shared** is adjusted by 6 transfers as shown on bottom of Table 1. These transfers can be described as follows:

(a) **City School Debt** is a property tax levied in some cities for the service of school indebtedness and special tuition. The amount shown is included in the property tax levy in the MUNICIPAL column and is transferred at line (a) to the SCHOOL column for purposes of a more rational classification.

(b) **High School Tuition** is paid by municipalities sending students to other school districts. As more high school districts become operative this amount will continue to decline.

(c) **High School Transportation** is paid by municipalities sending students to other school districts.

(d) **County School Taxes** are levied for supervising teachers and for paying county school aids. This amount is included in the property tax levy in the COUNTY column and is transferred at line (d) to the school column for purposes of a more functional classification.

(e) **Property Tax Relief** is the amount by which general property taxes were reduced by reason of the partial exemption being granted on personal property stocks as well as the credits taken on all other general property taxes whenever the levy is in excess of 14 mills.

(f) **State Aids** are payments made out of the sundry tax sources listed in the column headed STATE and paid to the various political subdivisions as detailed in Table 2.

The Grand Total after Transfers represents the final amount of tax revenue utilized by each political subdivision. The comparable figure is also shown for the previous year.

Table 2 State Aids Paid The various types of state aids are grouped into 4 major categories. Each category is further broken down for each county in **Tables 7, 8, 9 and 10. Table 6** summarizes these tables.

Table 3 The amount of taxes shared by the state with all its political subdivisions is summarized for each county. The amount of each tax shared is based upon a statutory formula.

Table 4 This table indicates the portion of state collected taxes, by county, being retained by the state for its own use or from which the state may pay state aids.

Table 5 This table summarizes all shared taxes and state aids and is the basis for the outline map shown on the back page.

MAP The map compares the amount of aids and shared taxes received and the tax work performed by each county, as a per cent of the State Totals.

THE LIBRARY OF THE
DEC

Table 1 TAX LEVIES OF THE STATE AND ALL ITS POLITICAL SUBDIVISIONS, FISCAL YEAR ENDING JUNE 30, 1965

Type of Tax	School	Municipal	County	State	Total	Per Cent To Total
General Property Tax (Gross Levy)	$322,739,711	$147,386,782	$145,928,298	$ 4,364,026	$620,418,817	
Property Tax Relief (Credit)	41,271,106	18,847,871	18,661,319	–	78,780,296	
Net Property Tax Payable	281,468,605	128,538,911	127,266,979	4,364,026	541,638,521	41.318
Normal Tax on Individuals	–				272,326,096	20.774
Normal Tax on Corporations	–	90,569,654	18,097,632	245,487,607	81,828,797	6.242
Mass Transportation System	–	–	–	–	–	–
All Expired Surtaxes	–	–	–	607,373	607,373	.046
Total Income Taxes	–	90,569,654	18,097,632	246,094,980	354,762,266	27.062
Motor Fuel	–	–	–	84,934,763	84,934,763	6.479
Vehicle Registration	–	–	–	48,476,022	48,476,022	3.698
Motor Carrier Fees	–	–	–	525,905	525,905	.040
Drivers Licenses	–	–	–	2,974,076	2,974,076	.227
All Other Receipts	–	–	–	98,652	98,652	.008
Total Motor Vehicle Taxes	–	–	–	137,009,418	137,009,418	10.451
Selective Sales and Use	–	–	–	83,425,824	83,425,824	6.364
Cigarette	–	–	–	35,007,789	35,007,789*	2.670
Liquor	–	5,711,199	–	9,681,894	15,393,093	1.174
Malt Beverage	–	–	–	3,542,049	3,542,049	.270
Oleomargarine	–	–	–	207,039	207,039	.016
Insurance Premiums	–	776,678	–	12,565,851	13,342,529	1.018
Total Special Sales Taxes	–	6,487,877	–	144,430,446	150,918,323	11.512
Unemployment Compensation	–	–	–	45,232,687	45,232,687	3.450
Hunting, Fishing, Camping, Boating	–	–	–	7,917,757	7,917,757	.604
Occuptional (Coal, Grain, Scrap Iron)	–	131,074	13,377	6,689	151,140	.012
Forest Crop	27,094	27,094	13,546	115,878	183,612	.014
Wood Lot	–	20,958	–	–	20,958	.002
Bee Keepers	–	3,336	–	10,009	13,345	.001
Mink Farmers	–	–	–	4,930	4,930	.000
Lawsuit	–	–	–	208,885	208,885	.016
Total Occupational Taxes and Licenses	27,094	182,462	26,923	53,496,835	53,733,314	4.099
Electric, Gas, Water, and Pipeline	2,700,121	19,176,439	6,608,887	3,090,106	31,575,553	2.409
Railroad	–	417,231	–	4,429,864	4,847,095	.370
Telegraph	–	–	–	55,437	55,437	.004
Express	–	–	–	16,505	16,505	.001
Sleeping Car	–	–	–	14,111	14,111	.001
Airline	–	–	–	238,077	238,077	.018
Telephone	–	6,167,390	–	6,254,431	12,421,821	.948
R. E. A.	–	628,270	127,862	(54,399)	701,733	.054
Railroad Car-Line	–	–	–	246,155	246,155	.019
Remainder Assessment (P.S.C.)	–	–	–	682,749	682,749	.052
Total Public Utility Taxes	2,700,121	26,389,330	6,736,749	14,973,036	50,799,236	3.875
Inheritance and Estate	–	–	1,136,693	15,087,047	16,223,740	1.238
30% Surtax	–	–	–	4,100,930	4,100,930	.313
Gift Tax	–	–	–	1,692,135	1,692,135	.129
Waivers and Other Fees	–	–	–	33,494	33,494	.003
Total Inheritance and Gift Taxes	–	–	1,136,693	20,913,606	22,050,299	1.683
Total Taxes Collected and Shared	284,195,820	252,168,234	153,264,976	621,282,347	1,310,911,377	100.000
Per Cent to Total	21.68%	19,24%	11.69%	47.39%	100.00%	
Intergovernmental Transfers						
(a) City School Debt (Prop. Tax)	+ 18,308,486	– 18,308,486				
(b) High School Tuition (Prop. Tax)	+ 1,355,661	– 1,355,661				
(c) High School Transport (Prop. Tax)	+ 121,064	– 121,064				
(d) County School Taxes (Prop. Tax)	+ 7,230,521		– 7,230,521			
(e) Property Tax Relief (Non-Prop. Tax)	+ 41,271,106	+ 18,847,871	+ 18,661,319	– 78,780,296		
(f) State Aids (Non-Prop. Tax)	+101,653,176	+ 44,354,821	+ 62,569,104	–208,577,101		
GRAND TOTAL AFTER TRANSFERS	454,135,834	295,585,715	227,264,878	333,924,950	1,310,911,377	
Per Cent to Total	34.64%	22.55%	17.34%	25.47%	100.00%	
GRAND TOTAL FOR PREVIOUS YEAR	418,506,622	284,658,778	212,853,299	329,582,551	1,245,601,250	
Per Cent to Total	33.60%	22.85%	17.09%	26.46%	100.00%	

*Recreation Fund $4,491,348 of this total

Table 2 STATE AIDS PAID TO POLITICAL SUBDIVISIONS SUMMARIZED BY TYPE OF AID, FISCAL YEAR ENDING JUNE 30,1965

Type of Aid	School	Municipal	County	Total	Per Cent to Total
Elementary and High School	$ 84,559,683	$ —	$ —	$ 84,559,683	40.542
Transportation	7,580,756	—	—	7,580,756	3.635
Vocational School	2,395,793	—	—	2,395,793	1.149
Driver Training (Voc. School)	87,325	—	—	87,325	.042
Vocational Aid to High Schools	80,000	—	—	80,000	.038
Tuition	148,062	—	—	148,062	.071
Disabled Children	5,059,686	—	—	5,059,686	2.426
Homebound Children	125,638	—	—	125,638	.060
Foster Home Children	396,370	—	—	396,370	.190
Military Site	29,447	—	—	29,447	.014
Driver Training (High School)	697,414	—	—	697,414	.334
Supervising Teachers	—	—	499,239	499,239	.239
Teacher Training	—	—	633,673	633,673	.304
Disabled Children	—	—	1,193,077	1,193,077	.572
Transportation	—	—	52,656	52,656	.025
County Superintendent	—	—	84,348	84,348	.040
Total Educational Aids	101,160,174	—	2,462,993	103,623,167	49.681
Old Age Assistance	—	—	11,369,288	11,369,288	5.451
Aid to Dependent Children	—	—	9,022,626	9,022,626	4.326
County Insane Asylums	—	—	13,528,936	13,528,936	6.486
County T.B. Sanatoria	—	—	561,324	561,324	.269
County Welfare Administration	—	—	2,716,504	2,716,504	1.302
Other Welfare Aids	—	—	1,502,488	1,502,488	.720
Aid for the Blind	—	—	279,081	279,081	.134
Aid for the Disabled	—	—	2,386,141	2,386,141	1.144
Aid for County Nurses	—	—	65,766	65,766	.032
Total Welfare Aids	—	—	41,432,154	41,432,154	19.864
Roads and Streets (Basic)	—	6,364,687	—	6,364,687	3.051
Roads and Streets (Supplemental)	—	30,360,452	—	30,360,452	14.557
Connecting Streets	—	249,895	—	249,895	.120
Swing and Lift Bridges	—	130,000	—	130,000	.062
County Trunk Highways (Basic)	—	—	4,766,756	4,766,756	2.285
Co. Trunk Highways (Supplemental)	—	—	13,011,623	13,011,623	6.238
Total Highway Aids	—	37,105,034	17,778,379	54,883,413	26.313
Highway Privilege Tax	342,291	7,055,543	—	7,397,834	3.547
Forest Crop	150,711	150,711	75,352	376,774	.181
Airports	—	43,533	283,736	327,269	.157
County Forests	—	—	221,540	221,540	.106
County Fairs	—	—	314,950	314,950	.151
Total Miscellaneous Aids	493,002	7,249,787	895,578	8,638,367	4.142
TOTAL STATE AIDS	101,653,176	44,354,821	62,569,104	208,577,101	100.000
Per Cent to Total	48.73%	21.27%	30.00%	100.00%	
TOTAL FOR PREVIOUS YEAR	93,756,587	42,054,697	37,389,849	193,201,133	
Per Cent to Total	48.53%	21.77%	29.70%	100.00%	

Table 3 STATE TAXES SHARED WITH POLITICAL SUBDIVISIONS, FISCAL YEAR ENDING JUNE 30, 1965

County	Total All Shared Taxes	Total Local Share	Total County Share	Power & Light Utilities Cons. Reg. & Pipeline		Rural Electric Cooperatives		Indiv. & Corp. Income Taxes		Telephone Exchange (Local)	Fire Dept. Dues (Local)	Railroad Terminal (Local)	Inheritance Tax (County)	Liquor Tax (Local)	Per Cent Each Co. To Total
				Local	County	Local	County	Local	County						
Adams	$ 130,828	$ 109,583	$ 21,245	$ 18,480	$ 5,675	$ 8,181	$ 1,910	$ 66,268	$ 13,260	$ 4,984	$ 738	$ –	$ 400	$ 10,932	.086
Ashland	561,688	461,094	100,594	198,000	60,803	3,146	700	184,859	36,971	15,310	3,600	31,075	2,120	25,104	.369
Barron	579,408	489,251	90,157	52,827	16,222	29,144	5,331	322,451	64,355	26,582	8,732	–	4,249	49,515	.381
Bayfield	277,754	226,579	51,175	88,054	27,040	7,353	1,623	106,667	21,314	5,408	1,889	–	1,198	17,208	.183
Brown	5,378,589	4,436,551	942,038	1,015,558	307,049	–	–	3,024,833	605,031	189,915	25,519	–	29,958	180,726	3.536
Buffalo	260,663	211,733	48,930	27,943	8,581	44,351	15,927	110,405	22,082	5,420	3,094	–	2,340	20,520	.171
Burnett	126,219	106,324	19,895	18,686	5,738	9,551	1,716	58,928	11,786	4,144	1,702	–	655	13,313	.083
Calumet	748,590	618,269	130,321	126,070	38,135	–	–	440,468	86,437	16,156	6,181	–	5,749	29,394	.492
Chippewa	1,116,081	916,734	199,347	319,611	97,960	24,369	4,567	463,092	91,911	36,960	8,591	–	4,909	63,111	.734
Clark	551,314	459,619	91,695	103,109	31,633	30,208	5,365	255,463	51,135	16,140	8,095	–	3,562	46,604	.362
Columbia	948,219	784,297	163,922	167,994	51,458	6,294	1,243	514,273	101,974	34,822	8,640	–	9,247	52,274	.622
Crawford	264,847	222,949	41,898	37,872	11,630	13,691	2,670	135,212	27,042	9,971	2,747	–	556	23,456	.174
Dane	9,163,465	7,614,966	1,548,499	1,111,874	336,010	1,490	320	5,655,120	1,132,024	479,324	46,492	–	80,145	320,666	6.024
Dodge	1,834,329	1,526,287	308,042	241,643	72,863	4,879	914	1,115,779	222,905	61,131	13,538	–	11,360	89,317	1.206
Door	434,612	355,734	78,878	57,428	17,635	1,331	333	245,666	50,177	18,306	3,116	–	10,733	29,887	.286
Douglas	1,799,105	1,541,461	257,644	372,608	111,200	7,044	1,567	698,508	139,021	57,815	7,076	333,380	5,856	65,030	1.183
Dunn	569,122	467,363	101,759	158,503	48,459	20,919	3,730	225,472	45,090	19,458	5,219	–	4,480	37,792	.374
Eau Claire	1,773,969	1,480,742	293,227	254,620	77,330	17,995	3,348	1,020,891	204,774	91,442	10,513	–	7,775	85,281	1.166
Florence	66,441	54,221	12,220	25,032	7,687	–	–	22,506	4,501	1,257	460	–	32	4,966	.044
Fond du Lac	2,508,182	2,083,008	425,174	396,625	119,861	–	–	1,458,552	291,750	102,775	19,583	–	13,563	105,473	1.649
Forest	103,909	86,457	17,452	20,659	6,344	–	–	50,394	10,080	2,882	1,625	–	1,028	10,897	.068
Grant	1,382,584	1,117,433	265,151	507,712	155,912	44,601	8,883	464,930	92,986	25,047	10,933	–	7,370	64,210	.909
Green	660,168	540,136	120,032	117,956	36,119	1,418	241	356,885	71,368	20,281	6,015	–	12,304	37,581	.434
Green Lake	432,720	357,437	75,283	73,558	22,320	1,141	243	239,738	47,947	14,732	5,926	–	4,773	22,342	.284
Iowa	342,829	283,762	59,067	79,739	24,487	9	2	161,040	32,208	11,413	3,227	–	2,370	28,334	.225
Iron	243,097	197,580	45,517	94,697	29,080	1,752	389	84,273	15,401	4,576	969	–	647	11,313	.160
Jackson	249,097	210,048	39,049	24,646	7,569	15,471	2,764	134,281	26,877	10,228	3,531	–	1,839	21,891	.164
Jefferson	1,622,552	1,347,562	274,990	206,340	61,457	–	–	992,433	199,777	57,886	12,791	–	13,756	78,112	1.067
Juneau	337,016	281,634	55,382	33,406	10,259	12,693	2,167	195,267	39,091	11,740	3,257	–	3,865	25,271	.222
Kenosha	5,049,793	4,207,070	842,723	454,758	135,621	–	–	3,430,187	685,660	161,400	15,350	–	21,442	145,375	3.320
Kewaunee	352,631	295,238	57,393	42,600	13,082	–	–	206,027	41,206	10,322	4,572	5,302	3,105	26,415	.232
La Crosse	2,558,012	2,108,406	449,606	294,758	89,254	19,602	4,397	1,581,224	316,047	94,714	13,406	–	39,908	104,702	1.682
La Fayette	349,218	287,702	61,516	84,152	25,841	17,480	3,186	146,153	29,231	9,177	4,527	–	3,258	26,213	.230
Langlade	343,322	287,247	56,075	59,887	18,205	–	–	179,567	35,913	15,873	3,144	–	1,957	28,776	.226
Lincoln	624,883	513,793	111,090	152,242	46,570	409	87	301,168	60,234	23,422	4,277	–	4,199	32,275	.411
Manitowoc	2,392,011	2,001,594	390,417	236,997	70,032	–	–	1,547,128	311,234	90,925	13,049	4,428	9,151	109,067	1.573
Marathon	3,110,174	2,557,798	552,376	638,401	194,276	6,293	1,131	1,665,489	333,425	103,722	16,534	–	23,544	127,359	2.045
Marinette	1,089,157	900,586	188,571	198,249	60,440	1,069	231	615,334	124,828	27,943	7,912	–	3,072	50,079	.716
Marquette	129,460	108,525	20,935	19,469	5,979	5,630	1,313	65,907	13,181	3,980	1,235	–	462	12,304	.086
Menomonee	20,445	17,089	3,356	6,623	2,034	105	23	6,474	1,295	80	42	–	4	3,765	.014
Milwaukee	53,312,836	44,208,605	9,104,231	7,014,395	2,106,633	–	–	32,992,451	6,605,033	2,490,054	171,568	43,046	392,565	1,497,091	35.047
Monroe	643,881	538,988	104,893	75,295	23,122	18,337	3,275	377,129	75,481	18,501	4,587	–	3,015	45,139	.423
Oconto	475,156	393,039	82,117	93,920	28,560	12,136	2,626	233,943	46,789	12,686	4,451	–	4,142	35,903	.312
Oneida	637,567	526,005	111,562	115,892	35,510	283	64	345,158	69,032	28,170	4,553	–	6,956	31,949	.419
Outagamie	3,787,502	3,154,221	633,281	426,748	128,078	–	–	2,403,788	487,456	153,467	22,517	–	17,747	147,701	2.490
Ozaukee	2,552,377	2,082,096	470,281	640,434	195,263	–	–	1,316,166	264,413	60,362	9,741	–	10,605	55,393	1.678
Pepin	126,999	105,345	21,654	12,571	3,860	5,621	929	72,420	14,602	3,143	996	–	2,263	10,594	.083
Pierce	399,166	335,850	63,316	32,055	9,844	24,155	3,900	227,685	45,537	15,885	2,653	–	4,035	33,417	.262
Polk	494,470	409,619	84,851	100,837	30,960	19,705	3,703	234,703	46,940	14,460	3,839	–	3,248	36,075	.325
Portage	1,056,738	874,387	182,351	206,947	62,794	2,418	514	562,613	112,527	43,225	5,776	–	6,516	53,408	.695
Price	296,808	249,080	47,728	32,697	10,041	7,956	1,789	177,363	35,473	7,898	2,403	–	425	20,763	.195
Racine	5,587,158	4,655,062	932,096	645,930	193,670	–	–	3,535,049	708,031	242,717	26,512	–	30,395	204,854	3.673
Richland	256,342	217,381	38,961	17,592	5,402	12,417	2,257	145,075	29,184	12,799	3,589	–	2,118	25,909	.169
Rock	5,590,824	4,621,264	969,560	917,157	277,887	11,510	2,634	3,326,264	665,487	179,332	22,413	–	23,552	164,588	3.675
Rusk	282,337	233,101	49,236	63,201	19,408	20,217	4,795	116,908	23,374	8,988	2,412	–	1,659	21,375	.186
St. Croix	689,654	573,030	116,624	108,871	33,306	23,389	4,201	372,728	75,066	19,157	7,650	–	4,051	41,235	.453
Sauk	885,199	735,531	149,668	152,495	46,829	3,659	637	480,095	96,019	36,950	8,631	–	6,183	53,701	.582
Sawyer	173,534	143,442	30,092	48,255	14,818	4,825	856	68,437	13,649	6,559	1,676	–	769	13,690	.114
Shawano	619,514	514,871	104,643	119,888	36,632	2,315	490	322,958	64,591	16,209	7,257	–	2,930	46,244	.407
Sheboygan	3,328,936	2,758,525	570,411	514,469	154,342	–	–	1,977,816	395,426	121,676	19,607	–	20,643	124,957	2.188
Taylor	239,386	204,085	35,301	16,776	5,143	16,490	2,962	132,123	26,424	9,610	3,305	–	772	25,781	.157
Trempealeau	368,585	310,004	58,581	41,709	12,808	24,852	4,460	190,063	38,012	11,763	7,841	–	3,301	33,776	.242
Vernon	364,256	301,362	62,894	30,644	9,410	35,487	6,675	181,109	36,222	12,630	4,602	–	10,587	36,890	.239
Vilas	228,335	186,628	41,707	57,094	17,533	173	39	104,594	20,919	9,036	2,248	–	3,216	13,483	.150
Walworth	1,799,059	1,471,096	327,963	312,109	95,445	133	30	1,004,729	200,160	62,368	16,093	–	32,328	75,664	1.183
Washburn	167,337	140,546	26,791	18,417	5,656	10,812	1,862	87,849	17,571	6,411	2,173	–	1,702	14,884	.110
Washington	1,932,627	1,597,333	335,294	246,290	74,503	–	–	1,219,305	242,666	54,871	10,232	–	18,125	66,635	1.270
Waukesha	7,525,192	6,249,743	1,275,449	777,137	234,054	–	–	4,892,526	971,051	320,136	31,296	–	70,344	228,648	4.947
Waupaca	781,784	651,092	130,692	148,912	45,205	4,053	858	409,733	79,533	26,411	9,156	–	5,096	52,827	.514
Waushara	261,915	216,220	45,695	47,130	14,472	7,314	1,581	131,649	26,015	7,108	3,583	–	3,627	19,436	.172
Winnebago	4,594,705	3,808,844	785,861	455,124	135,483	–	–	2,988,133	589,307	186,038	23,608	–	61,071	155,941	3.020
Wood	2,171,374	1,806,725	364,649	246,183	74,366	2,394	404	1,389,780	264,113	71,107	11,863	–	25,766	85,398	1.427
State at Large															
Total	152,118,056	126,146,982	25,971,074	21,876,560	6,608,887	628,270	127,862	90,569,654	18,097,632	6,167,390	776,678	417,231	1,136,693	5,711,199	100.000

Table 4 TAXES RETAINED BY STATE ATTRIBUTED TO COUNTY OF ORIGIN, FISCAL YEAR ENDING JUNE 30, 1965

County	Total Taxes Attributed	General Property Tax	Elect. Gas Water and Pipelines	Telephone Exchange Tax	Inheritance and Estate		Lawsuit Tax	Motor Vehicle License	Per Cent County to Total
					Normal Tax	30% Surtax			
Adams	$ 124,159	$ 8,391	$ 2,610	$ 879	$ 4,943	$ 1,723	$ 289	$ 105,324	.162
Ashland	247,743	9,554	27,968	2,702	25,328	8,503	302	173,386	.324
Barron	549,406	29,956	7,462	4,691	50,307	17,007	757	439,226	.719
Bayfield	182,890	8,221	12,438	954	18,175	6,270	330	136,502	.239
Brown	2,825,026	143,734	143,449	33,514	357,860	121,037	4,073	2,021,359	3.696
Buffalo	211,179	10,809	3,947	956	27,735	9,850	408	157,474	.276
Burnett	129,339	7,893	2,639	731	7,726	2,623	237	107,490	.169
Calumet	506,897	24,366	17,808	2,851	68,174	22,915	764	370,019	.663
Chippewa	667,531	31,388	45,146	6,522	57,587	19,683	1,621	505,584	.874
Clark	481,514	23,836	14,564	2,848	42,506	14,130	790	382,840	.630
Columbia	686,123	38,000	23,730	6,145	110,539	36,878	1,130	469,701	.898
Crawford	208,579	11,706	5,350	1,760	5,982	2,233	686	180,862	.273
Dane	4,619,622	291,428	157,054	84,587	977,007	217,132	22,508	2,869,906	6.043
Dodge	1,143,086	68,594	34,133	10,788	134,362	45,651	2,220	847,338	1.496
Door	485,576	26,555	8,112	3,230	137,088	44,897	530	265,164	.635
Douglas	645,988	30,550	52,632	10,203	71,341	23,537	1,958	455,767	.845
Dunn	424,141	20,849	22,389	3,434	54,158	18,169	846	304,296	.555
Eau Claire	990,886	53,341	35,966	16,137	93,893	31,172	1,555	758,822	1.297
Florence	47,028	2,541	3,536	222	601	200	64	39,864	.062
Fond du Lac	1,330,089	68,670	56,024	18,137	160,726	54,459	4,034	968,039	1.741
Forest	113,439	4,577	2,918	509	10,394	3,448	163	91,430	.148
Grant	753,419	37,407	71,715	4,420	88,220	29,864	1,224	520,569	.986
Green	590,504	30,621	16,662	3,579	148,152	49,254	490	341,746	.773
Green Lake	341,996	23,431	10,390	2,600	56,184	19,220	778	229,393	.448
Iowa	306,113	19,197	11,263	2,014	27,718	9,556	366	235,999	.401
Iron	96,644	5,117	13,376	807	7,711	2,616	243	66,774	.126
Jackson	243,864	10,104	3,481	1,805	29,750	10,194	554	187,976	.319
Jefferson	999,162	60,309	29,146	10,215	165,722	55,441	1,412	676,917	1.308
Juneau	289,042	12,773	4,719	2,072	44,885	15,740	123	208,730	.378
Kenosha	1,844,254	127,204	64,235	28,482	262,467	87,204	4,544	1,270,118	2.411
Kewaunee	273,395	18,529	6,017	1,821	36,408	12,421	244	197,955	.358
La Crosse	2,119,236	70,820	41,635	16,714	1,017,796	182,202	3,668	786,401	2.773
La Fayette	304,043	21,265	11,887	1,619	36,582	13,247	413	219,030	.398
Langlade	310,778	14,371	8,459	2,801	23,676	7,859	530	253,082	.407
Lincoln	376,534	19,557	21,504	4,133	50,001	16,857	722	263,760	.493
Manitowoc	1,101,369	80,408	33,476	16,046	107,314	36,670	2,406	825,049	1.441
Marathon	2,281,528	86,809	90,175	18,304	783,071	88,208	2,766	1,212,195	2.986
Marinette	478,321	32,252	28,003	4,931	13,574	8,663	696	390,202	.626
Marquette	122,703	6,760	2,750	702	5,275	1,843	405	104,968	.161
Menominee	29,166	3,377	936	14	31	11	326	24,471	.038
Milwaukee	19,085,633	1,246,757	990,797	439,421	4,774,894	1,144,075	79,384	10,410,305	24.972
Monroe	427,038	21,175	10,636	3,265	32,977	11,547	947	346,491	.559
Oconto	417,178	20,215	13,266	2,239	44,034	16,513	588	320,323	.546
Oneida	462,984	33,219	16,370	4,971	88,074	29,500	694	290,156	.606
Outagamie	1,771,070	120,956	60,279	27,082	213,508	70,914	3,742	1,274,589	2.318
Ozaukee	837,014	54,020	90,463	10,652	121,406	42,175	2,676	515,622	1.095
Pepin	134,021	5,583	1,776	555	27,255	9,060	237	89,555	.175
Pierce	350,682	19,698	4,528	2,803	46,930	16,186	820	259,717	.459
Polk	382,653	22,521	14,243	2,552	40,504	13,341	1,034	288,458	.501
Portage	644,206	34,028	29,232	7,628	75,586	25,149	1,502	471,081	.843
Price	199,893	10,005	4,619	1,394	4,926	1,695	227	177,027	.262
Racine	2,848,779	171,243	91,239	42,832	532,651	171,500	8,264	1,831,050	3.726
Richland	247,391	13,655	2,485	2,259	25,136	8,502	746	194,608	.324
Rock	2,151,579	113,856	129,550	31,647	287,969	96,184	7,991	1,484,382	2.816
Rusk	196,022	9,779	8,927	1,586	20,233	6,541	361	148,595	.257
St. Croix	433,476	27,013	15,378	3,381	45,027	13,495	1,111	328,071	.567
Sauk	709,665	34,124	21,540	6,521	73,956	25,089	1,261	547,174	.929
Sawyer	150,692	9,482	6,816	1,158	9,969	3,363	322	119,582	.197
Shawano	498,677	26,503	16,934	2,860	33,998	11,816	962	405,604	.653
Sheboygan	1,521,412	106,249	72,670	21,472	239,263	82,019	3,334	996,405	2.004
Taylor	234,880	11,014	2,370	1,696	8,549	3,093	618	207,540	.307
Trempealeau	366,683	16,438	5,891	2,076	38,989	13,111	670	289,508	.480
Vernon	473,997	19,194	4,329	2,229	129,675	42,346	598	275,626	.620
Vilas	237,487	24,132	8,065	1,595	40,692	13,462	500	149,041	.311
Walworth	1,397,902	84,905	44,086	11,006	398,157	131,379	3,615	724,754	1.829
Washburn	173,772	8,711	2,601	1,131	21,729	7,196	557	131,847	.227
Washington	1,044,998	64,897	34,789	9,683	213,442	59,084	2,240	660,863	1.368
Waukesha	3,822,803	212,533	109,772	56,495	853,657	302,969	9,122	2,278,255	5.001
Waupaca	582,218	33,035	21,034	4,661	58,181	20,387	694	444,226	.762
Waushara	298,707	13,371	6,657	1,254	44,397	14,718	454	217,856	.391
								1,331,677	3.603
Winnebago	2,754,661	112,962	64,287	32,830	911,833	296,573	4,499	861,573	1.749
Wood	1,336,160	67,483	34,774	12,548	308,481	49,361	1,940	738,733	.967
State at Large	738,733								
Total	76,415,378	4,364,026	3,090,107	1,088361	15,087,047	4,100,930	208,885	48,476,022	100.000

Table 5 COUNTY SUMMARY OF STATE AIDS AND SHARED TAX PAYMENTS, FISCAL YEAR ENDING JUNE 30, 1965

County	Total Aids and Shared Taxes	Aids to Local Schools*	Aids to Local Government	Aids to County Governments	State Taxes Shared	Per Cent of County To Total
Adams	$ 1,052,510	$ 329,870	$ 307,927	$ 283,885	$ 130,828	.292
Ashland	2,281,110	925,530	372,983	420,909	561,688	.632
Barron	3,977,430	1,998,815	599,453	799,754	579,408	1.103
Bayfield	2,143,039	748,937	575,387	540,961	277,754	.594
Brown	10,134,706	2,298,856	1,259,334	1,197,927	5,378,589	2.810
Buffalo	1,568,118	643,416	242,735	421,304	260,663	.435
Burnett	1,364,892	476,201	369,306	393,166	126,219	.378
Calumet	1,463,299	206,894	269,684	238,131	748,590	.406
Chippewa	4,129,085	1,661,537	619,437	732,030	1,116,081	1.145
Clark	3,408,705	1,528,811	634,838	693,742	551,314	.945
Columbia	3,821,147	1,724,316	489,221	659,391	948,219	1.059
Crawford	1,657,161	703,546	330,226	358,542	264,847	.459
Dane	20,001,863	5,283,630	2,390,707	3,164,061	9,163,465	5.545
Dodge	4,060,573	625,244	625,853	975,147	1,834,329	1.126
Door	1,666,477	513,237	362,190	356,438	434,612	.462
Douglas	5,650,181	1,753,173	971,531	1,126,372	1,799,105	1.566
Dunn	2,830,139	1,212,297	450,943	597,777	569,122	.785
Eau Claire	5,738,134	2,151,449	706,995	1,105,721	1,773,969	1.591
Florence	571,537	220,753	119,002	165,341	66,441	.158
Fond du Lac	6,289,729	2,010,374	594,960	1,176,213	2,508,182	1.744
Forest	1,346,329	567,099	247,249	428,072	103,909	.373
Grant	4,592,318	1,741,165	667,631	800,938	1,382,584	1.273
Green	2,260,138	777,094	371,909	450,967	660,168	.627
Green Lake	1,291,576	412,848	208,536	237,472	432,720	.358
Iowa	1,930,469	837,988	334,851	414,801	342,829	.535
Iron	1,037,268	356,350	200,991	236,830	243,097	.288
Jackson	2,258,846	1,008,752	371,857	629,140	249,097	.626
Jefferson	3,614,203	907,115	531,183	553,353	1,622,552	1.002
Juneau	2,308,211	1,105,318	402,112	463,765	337,016	.640
Kenosha	8,464,608	1,382,774	789,497	1,242,544	5,049,793	2.347
Kewaunee	1,099,581	237,936	222,167	286,847	352,631	.305
La Crosse	5,753,451	1,562,609	631,067	1,001,763	2,558,012	1.595
La Fayette	1,603,052	562,935	297,743	393,156	349,218	.444
Langlade	2,250,649	1,096,756	293,680	516,891	343,322	.624
Lincoln	2,353,505	847,955	368,468	512,199	624,883	.652
Manitowoc	5,172,819	1,099,883	718,795	962,130	2,392,011	1.434
Marathon	7,194,022	1,901,307	1,033,339	1,149,202	3,110,174	1.994
Marinette	3,638,247	1,221,363	617,227	710,500	1,089,157	1.009
Marquette	860,821	293,800	202,805	234,756	129,460	.239
Menominee	545,283	—	26,772	498,066	20,445	.151
Milwaukee	87,101,206	13,424,053	6,812,410	13,551,907	53,312,836	24.148
Monroe	3,093,107	1,453,753	423,163	572,310	643,881	.858
Oconto	2,720,521	1,152,765	519,429	573,171	475,156	.754
Oneida	1,963,106	405,660	441,898	477,981	637,567	.544
Outagamie	7,439,482	1,813,110	910,152	928,718	3,787,502	2.063
Ozaukee	3,824,920	535,296	462,135	275,112	2,552,377	1.060
Pepin	877,399	436,887	109,354	204,159	126,999	.243
Pierce	2,564,233	1,395,142	337,402	432,523	399,166	.711
Polk	3,550,303	1,753,545	551,761	750,527	494,470	.984
Portage	2,860,974	647,484	520,255	636,497	1,056,738	.793
Price	1,746,583	705,233	371,885	372,657	296,808	.484
Racine	11,278,961	2,998,466	986,645	1,706,692	5,587,158	3.127
Richland	1,463,328	482,530	264,369	460,087	256,342	.406
Rock	11,964,016	3,869,904	1,210,030	1,293,258	5,590,824	3.317
Rusk	2,205,811	1,144,071	327,624	451,779	282,337	.612
St. Croix	3,150,962	1,564,675	435,720	460,913	689,654	.874
Sauk	3,714,068	1,561,734	540,769	726,366	885,199	1.030
Sawyer	1,442,869	459,906	335,983	473,446	173,534	.400
Shawano	3,038,399	1,344,891	497,313	576,681	619,514	.842
Sheboygan	7,560,838	2,498,559	688,044	1,045,299	3,328,936	2.096
Taylor	2,196,611	1,049,891	391,554	515,780	239,386	.609
Trempealeau	2,634,220	1,292,082	350,135	623,418	368,585	.730
Vernon	3,150,445	1,657,025	435,539	693,624	364,256	.873
Vilas	979,150	103,868	342,940	304,007	228,335	.271
Walworth	4,173,150	984,343	528,675	861,073	1,799,059	1.157
Washburn	1,671,786	779,876	353,330	371,243	167,337	.463
Washington	3,866,774	982,355	462,523	489,269	1,932,627	1.072
Waukesha	15,395,780	4,817,930	1,574,368	1,478,290	7,525,192	4.268
Waupaca	3,411,576	1,544,323	457,511	627,958	781,784	.946
Waushara	1,559,021	569,017	295,470	432,619	261,915	.433
Winnebago	8,781,862	2,045,651	864,858	1,276,648	4,594,705	2.436
Wood	5,019,089	1,241,218	720,986	885,511	2,171,374	1.393
State at Large	909,378			909,378		.252
Total	360,695,157	101,653,176	44,354,821	62,569,104	152,118,056	100.000

*Includes Column 2, Table 7 plus Column 2, Table 10.

Table 6 COUNTY SUMMARY OF STATE AIDS CLASSIFIED BY TYPE, FISCAL YEAR ENDING JUNE 30, 1965

County	Total Aids	Educational Aids	Welfare Aids	Highway Aids	Other Aids	Per Cent County to Total
Adams	$ 921,682	$ 331,747	$ 101,992	$ 467,416	$ 20,527	.441
Ashland	1,719,422	951,659	252,724	475,550	39,489	.823
Barron	3,398,022	2,043,683	485,781	792,317	76,241	1.626
Bayfield	1,865,285	741,458	270,445	783,232	70,150	.893
Brown	4,756,117	2,396,417	727,330	1,323,693	308,677	2.277
Buffalo	1,307,455	671,287	205,075	400,246	30,847	.626
Burnett	1,238,673	474,711	181,074	535,830	47,058	.593
Calumet	714,709	216,452	108,519	333,625	56,113	.342
Chippewa	3,013,004	1,662,577	396,666	861,041	92,720	1.442
Clark	2,857,391	1,541,414	361,272	855,025	99,680	1.368
Columbia	2,872,928	1,783,732	321,317	684,340	83,539	1.375
Crawford	1,392,314	711,887	211,334	435,936	33,157	.666
Dane	10,838,398	5,414,939	2,376,039	2,572,363	475,057	5.188
Dodge	2,226,244	697,654	525,717	867,962	134,911	1.066
Door	1,231,865	531,759	140,100	512,646	47,360	.590
Douglas	3,851,076	1,737,844	808,361	1,155,171	149,700	1.843
Dunn	2,261,017	1,218,951	306,901	682,334	52,831	1.082
Eau Claire	3,964,165	2,153,044	816,920	868,563	125,638	1.897
Florence	505,096	216,731	98,017	169,647	20,701	.242
Fond du Lac	3,781,547	2,048,923	763,514	793,321	175,789	1.810
Forest	1,242,420	570,563	298,605	349,001	24,251	.595
Grant	3,209,734	1,752,504	474,396	891,273	91,561	1.536
Green	1,599,970	835,960	186,607	516,648	60,755	.766
Green Lake	858,856	415,649	96,882	307,977	38,348	.411
Iowa	1,587,640	845,776	188,097	511,111	42,656	.760
Iron	794,171	344,805	125,583	261,455	62,328	.380
Jackson	2,009,749	1,011,543	404,391	528,890	64,925	.962
Jefferson	1,991,651	929,491	300,554	651,341	110,265	.953
Juneau	1,971,195	1,138,160	216,516	571,272	45,247	.944
Kenosha	3,414,815	1,421,432	938,290	846,723	208,370	1.635
Kewaunee	746,950	280,987	103,550	325,842	36,571	.358
La Crosse	3,195,439	1,580,903	751,809	716,759	145,968	1.530
La Fayette	1,253,834	598,581	167,343	445,799	42,111	.600
Langlade	1,907,327	1,116,004	288,033	427,803	75,487	.913
Lincoln	1,728,622	870,256	279,818	505,493	73,055	.827
Manitowoc	2,780,808	1,162,275	600,727	835,632	182,174	1.331
Marathon	4,083,848	1,952,543	578,121	1,361,581	191,603	1.955
Marinette	2,549,090	1,270,860	332,540	823,398	122,292	1.220
Marquette	731,361	295,777	95,820	317,653	22,111	.350
Menominee	524,838	—	465,946	54,194	4,698	.251
Milwaukee	34,130,661	13,573,356	12,041,131	6,753,528	1,762,646	16.337
Monroe	2,449,226	1,458,705	305,859	617,030	67,632	1.172
Oconto	2,245,365	1,179,631	273,167	727,590	64,977	1.075
Oneida	1,325,539	408,873	243,357	586,578	86,731	.634
Outagamie	3,651,980	1,875,281	536,512	1,041,252	198,935	1.748
Ozaukee	1,272,543	556,435	129,389	501,825	84,894	.609
Pepin	750,400	438,599	118,133	178,219	15,449	.359
Pierce	2,165,067	1,396,594	233,870	486,838	47,765	1.036
Polk	3,055,833	1,791,204	431,874	776,796	55,959	1.463
Portage	1,804,236	659,957	324,567	743,175	76,537	.864
Price	1,449,775	702,597	172,752	518,337	56,089	.694
Racine	5,691,803	3,093,022	1,317,990	1,000,679	280,112	2.724
Richland	1,206,986	527,525	221,220	422,159	36,082	.578
Rock	6,373,192	3,915,794	890,067	1,313,119	254,212	3.051
Rusk	1,923,474	1,141,935	242,970	476,768	61,801	.921
St. Croix	2,461,308	1,578,838	192,300	632,118	58,052	1.178
Sauk	2,828,869	1,613,417	408,336	719,009	88,107	1.354
Sawyer	1,269,335	456,354	261,780	501,405	49,796	.608
Shawano	2,418,885	1,361,907	297,645	687,350	71,983	1.158
Sheboygan	4,231,902	2,570,956	643,427	852,082	165,437	2.026
Taylor	1,957,225	1,103,371	247,995	546,160	59,699	.937
Trempealeau	2,265,635	1,321,489	377,013	517,454	49,679	1.084
Vernon	2,786,188	1,695,162	413,097	624,419	53,510	1.334
Vilas	750,815	103,391	107,546	505,835	34,043	.359
Walworth	2,374,091	1,067,003	550,219	636,143	120,726	1.136
Washburn	1,504,449	771,963	179,079	493,166	60,241	.720
Washington	1,934,147	1,009,736	259,982	568,383	96,046	.926
Waukesha	7,870,588	5,157,494	682,578	1,656,019	374,497	3.767
Waupaca	2,629,792	1,552,425	359,346	652,070	65,951	1.259
Waushara	1,297,106	602,639	183,503	474,138	36,826	.621
Winnebago	4,187,157	2,047,333	979,216	957,466	203,142	2.004
Wood	2,847,715	1,291,534	544,131	896,200	115,850	1.363
State at Large	909,378	—	909,378	—	—	.434
TOTAL	208,919,392	103,965,458	41,432,154	54,883,413	8,638,367	100.000

Table 7 STATE AIDS PAID TO SCHOOLS AND COUNTIES FOR EDUCATION, FISCAL YEAR ENDING JUNE 30, 1965

County	Total Aid For Education	Total Aid To Local Schools	Elementary And High School Aid	School Transportation Aids	Vocational School Aid	Driver Training (Vocational School)	Vocational Aid To High Schools	Tuition Aids	Handicapped Children	
									Disabled	Homebound
Adams	$ 331,747	$ 329,749	$ 299,067	$ 25,356	$ –	$ –	$ 200	$ –	$ 4,426	$ –
Ashland	951,659	923,302	847,333	39,936	10,613	325	150	–	14,495	340
Barron	2,043,683	1,997,970	1,768,772	158,578	22,029	–	1,610	–	33,758	1,523
Bayfield	741,458	738,558	682,362	50,730	–	–	140	–	761	–
Brown	2,396,417	2,298,856	1,776,035	200,332	79,390	–	860	17,657	186,751	4,560
Buffalo	671,287	643,413	554,523	66,678	–	–	740	–	13,307	300
Burnett	474,711	470,094	424,905	40,026	–	–	–	–	–	200
Calumet	216,452	206,894	145,297	47,402	1,611	–	260	–	6,284	672
Chippewa	1,662,577	1,659,771	1,449,107	160,416	10,826	7,050	1,330	–	20,367	–
Clark	1,541,414	1,520,631	1,337,735	146,118	–	–	2,030	5,550	14,620	284
Columbia	1,783,732	1,724,316	1,506,775	152,155	2,190	–	1,350	–	34,892	3,845
Crawford	711,887	703,540	638,149	44,922	2,584	1,300	730	–	14,380	600
Dane	5,414,939	5,283,630	4,345,081	285,616	191,407	2,500	4,250	2,704	340,362	3,768
Dodge	697,654	625,244	481,254	83,214	10,938	–	1,020	–	30,933	1,167
Door	531,759	513,211	416,213	71,646	12,446	–	650	–	6,061	495
Douglas	1,737,844	1,735,667	1,528,085	88,183	50,660	–	260	26	64,723	1,041
Dunn	1,218,951	1,212,286	1,077,375	98,256	8,672	–	530	–	21,054	1,130
Eau Claire	2,153,044	2,148,712	1,777,818	131,712	101,921	–	440	–	112,385	1,335
Florence	216,731	216,731	197,077	16,794	–	–	–	–	–	–
Fond du Lac	2,048,923	2,010,374	1,718,623	132,978	37,384	–	280	2,364	97,200	911
Forest	570,563	564,946	523,384	33,626	–	–	410	–	4,724	24
Grant	1,752,504	1,741,163	1,537,713	146,172	–	–	4,612	–	31,951	1,717
Green	835,960	777,094	679,405	66,681	1,867	–	950	–	19,161	588
Green Lake	415,649	412,848	332,279	60,900	–	–	390	–	16,236	27
Iowa	845,776	837,988	736,670	74,460	–	–	550	–	21,219	327
Iron	344,805	344,459	311,439	24,466	–	–	–	–	5,282	–
Jackson	1,011,543	1,001,886	926,357	59,154	–	–	1,767	–	10,100	434
Jefferson	929,491	907,115	693,153	108,948	28,715	2,150	1,180	–	58,251	1,536
Juneau	1,138,160	1,104,366	978,516	81,510	3,247	–	2,785	–	32,983	–
Kenosha	1,421,432	1,382,774	939,204	136,968	85,818	7,875	220	190	203,947	1,576
Kewaunee	280,987	237,934	178,621	48,504	–	–	910	–	374	400
La Crosse	1,580,903	1,562,609	1,220,909	87,966	68,420	–	960	9,255	156,151	2,924
La Fayette	598,581	562,935	489,794	69,717	–	–	690	–	–	336
Langlade	1,116,004	1,088,747	963,728	80,802	14,107	4,450	110	–	21,784	326
Lincoln	870,256	840,352	702,694	78,738	13,612	–	2,669	–	28,030	1,682
Manitowoc	1,162,275	1,099,881	793,852	144,042	50,648	9,175	1,110	–	93,942	2,338
Marathon	1,952,543	1,900,988	1,419,873	216,161	140,485	–	3,012	–	107,069	2,363
Marinette	1,270,860	1,207,956	1,043,155	112,996	15,305	1,325	370	–	26,165	207
Marquette	295,777	293,776	253,302	34,560	–	–	200	–	5,672	42
Menominee	–	–	–	–	–	–	–	–	–	–
Milwaukee	13,231,065	13,081,762	9,787,996	305,138	911,420	13,150	–	46,299	1,733,875	47,885
Monroe	1,458,705	1,453,441	1,304,618	99,510	2,072	–	2,814	3,580	27,618	38
Oconto	1,179,631	1,150,200	1,039,741	82,650	700	–	2,050	–	11,429	781
Oneida	408,873	398,084	253,035	74,880	16,910	–	–	–	31,638	148
Outagamie	1,875,281	1,813,110	1,416,522	135,084	83,495	12,725	3,457	–	140,256	4,343
Ozaukee	556,435	535,296	385,500	84,384	12,740	–	–	–	37,158	595
Pepin	438,599	436,871	386,184	37,512	–	–	200	–	10,550	–
Pierce	1,396,594	1,395,142	1,231,307	127,494	–	–	1,606	–	22,065	234
Polk	1,791,204	1,752,656	1,588,834	137,916	–	–	3,913	–	9,256	617
Portage	659,957	647,404	481,004	86,983	26,750	–	250	–	48,592	–
Price	702,597	699,401	632,917	49,992	–	–	200	–	11,542	–
Racine	3,093,022	2,998,466	2,466,505	170,888	70,229	7,350	140	12,203	246,774	8,611
Richland	527,525	482,520	429,763	38,226	1,015	–	2,513	–	5,927	419
Rock	3,915,794	3,869,904	3,349,686	222,457	71,365	–	390	–	207,497	5,091
Rusk	1,141,935	1,138,462	1,043,399	75,014	–	–	590	–	11,914	8
St. Croix	1,578,838	1,564,672	1,396,932	113,289	–	–	2,460	–	40,156	1,172
Sauk	1,613,417	1,561,703	1,357,898	137,982	2,871	–	550	–	51,164	239
Sawyer	456,354	452,854	390,062	45,276	–	–	–	–	8,999	143
Shawano	1,361,907	1,344,461	1,174,857	129,606	–	–	1,250	4,181	21,482	–
Sheboygan	2,570,956	2,498,557	2,224,315	126,684	41,579	–	1,618	1,267	76,172	3,203
Taylor	1,103,371	1,048,609	929,045	91,662	–	–	2,370	–	17,417	–
Trempealeau	1,321,489	1,292,066	1,148,674	115,980	–	–	2,387	–	11,794	118
Vernon	1,695,162	1,657,021	1,500,450	123,318	–	–	3,250	–	22,145	–
Vilas	103,391	101,855	68,224	30,966	–	–	–	–	767	98
Walworth	1,067,003	984,343	769,643	165,846	447	–	1,120	–	17,573	2,655
Washburn	771,963	770,965	696,987	58,342	–	–	350	–	6,473	–
Washington	1,009,736	982,355	753,912	126,433	18,258	6,300	600	–	62,616	474
Waukesha	5,157,494	4,817,930	4,252,267	387,418	33,984	–	520	42,470	23,138	5,512
Waupaca	1,552,425	1,544,163	1,371,140	132,623	–	–	3,527	–	18,991	457
Waushara	602,639	568,978	511,822	52,045	–	–	600	316	–	123
Winnebago	2,047,333	2,045,651	1,582,070	155,903	89,434	4,075	520	–	186,430	2,438
Wood	1,291,534	1,238,506	938,740	151,836	47,629	7,575	1,030	–	78,478	1,218
State at Large										
TOTAL	103,623,167	101,160,174	84,559,683	7,580,756	2,395,793	87,325	80,000	148,062	5,059,686	125,638

Table 7 STATE AIDS PAID TO SCHOOLS AND COUNTIES FOR EDUCATION, FISCAL YEAR ENDING JUNE 30, 1965 (Continued)

County	Foster Home	Military Site	Driver Training (High School)	EDUCATIONAL AIDS PAID TO COUNTY TREASURERS					
				Total County	Superv. Teachers	Teacher Training	Disabled Children	Trans-portation	County Supt.
Adams	$ –	$ –	$ 700	$ 1,998	$ 1,749	$ –	$ –	$ –	$ 249
Ashland	5,191	–	4,919	28,357	–	27,100	–	701	556
Barron	–	–	11,700	45,713	2,351	37,000	4,866	144	1,352
Bayfield	515	–	4,050	2,900	2,371	–	–	–	529
Brown	13,696	–	19,575	97,561	15,764	–	75,225	4,912	1,660
Buffalo	2,640	–	5,225	27,874	7,938	18,400	–	–	1,536
Burnett	2,163	–	2,800	4,617	4,162	–	–	–	455
Calumet	1,384	–	3,984	9,558	–	–	9,558	–	–
Chippewa	4,991	–	5,684	2,806	2,138	–	–	–	668
Clark	2,419	–	11,875	20,783	7,099	–	12,244	–	1,440
Columbia	10,709	–	12,400	59,416	7,173	24,950	24,209	1,284	1,800
Crawford	–	–	875	8,347	6,547	–	–	–	1,800
Dane	36,221	8,632	63,089	131,309	26,189	–	94,200	7,200	3,720
Dodge	5,893	–	10,825	72,410	8,098	32,600	30,633	–	1,079
Door	–	–	5,700	18,548	6,613	–	9,565	762	1,608
Douglas	1,064	–	1,625	2,177	–	–	–	761	1,416
Dunn	1,269	–	4,000	6,665	5,907	–	–	–	758
Eau Claire	12,951	–	10,150	4,332	3,300	–	–	–	1,032
Florence	1,885	–	975	–	–	–	–	–	–
Fond du Lac	9,135	849	10,650	38,549	8,748	–	26,935	1,398	1,468
Forest	378	–	2,400	5,617	805	–	4,398	282	132
Grant	6,598	–	12,400	11,341	5,720	–	4,219	–	1,402
Green	1,040	–	7,402	58,866	7,935	24,850	23,687	954	1,440
Green Lake	1,991	–	1,025	2,801	2,399	–	–	–	402
Iowa	1,337	–	3,425	7,788	6,348	–	–	–	1,440
Iron	322	–	2,950	346	–	–	–	–	346
Jackson	624	–	3,450	9,657	8,217	–	–	–	1,440
Jefferson	6,282	–	6,900	22,376	7,179	–	13,977	264	956
Juneau	–	–	5,325	33,794	8,108	24,150	–	–	1,536
Kenosha	6,351	–	625	38,658	17,168	–	19,690	–	1,800
Kewaunee	–	–	9,125	43,053	–	25,000	15,831	1,062	1,160
La Crosse	7,499	–	8,525	18,294	9,563	–	7,420	–	1,311
La Fayette	–	–	2,398	35,646	8,187	–	24,309	1,350	1,800
Langlade	2,408	1,032	–	27,257	3,041	23,900	–	–	316
Lincoln	7,977	–	4,950	29,904	4,081	25,400	–	–	423
Manitowoc	724	–	4,050	62,394	7,744	31,500	21,240	1,080	830
Marathon	–	–	12,025	51,555	16,688	–	33,216	–	1,651
Marinette	1,683	–	6,750	62,904	14,430	28,359	18,579	–	1,536
Marquette	–	–	–	2,001	1,752	–	–	–	249
Menominee	–	–	–	–	–	–	–	–	–
Milwaukee	89,222	6,052	140,725	149,303	15,913	–	122,898	7,614	2,878
Monroe	3,141	–	10,050	5,264	2,842	–	2,033	–	389
Oconto	6,549	–	6,300	29,431	3,627	–	24,382	828	594
Oneida	15,860	1,088	4,525	10,789	6,758	–	3,162	168	701
Outagamie	8,853	–	8,375	62,171	7,045	25,403	28,283	–	1,440
Ozaukee	5,469	–	9,450	21,139	8,358	–	11,221	–	1,560
Pepin	–	–	2,425	1,728	1,531	–	–	–	197
Pierce	3,911	–	8,525	1,452	–	–	–	–	1,452
Polk	2,148	–	9,972	38,548	12,301	18,400	6,244	258	1,345
Portage	–	–	3,825	12,553	7,481	–	2,887	1,120	1,065
Price	–	–	4,750	3,196	–	–	2,619	–	577
Racine	8,341	–	7,425	94,556	15,046	52,300	24,072	1,278	1,860
Richland	2,282	–	2,375	45,005	7,855	35,350	–	–	1,800
Rock	1,060	–	12,358	45,890	15,198	–	27,878	1,014	1,800
Rusk	1,812	–	5,725	3,473	2,840	–	–	–	633
St. Croix	763	–	9,900	14,166	7,830	–	5,331	–	1,005
Sauk	1,174	–	9,825	51,714	15,108	29,550	4,980	276	1,800
Sawyer	5,349	–	3,025	3,500	2,862	–	–	–	638
Shawano	7,410	–	5,675	17,446	4,810	–	11,159	690	787
Sheboygan	11,963	631	11,125	72,399	9,050	36,250	25,169	960	970
Taylor	1,090	–	7,025	54,762	15,050	33,650	4,622	–	1,440
Trempealeau	3,663	–	9,450	29,423	15,591	–	12,176	–	1,656
Vernon	–	–	7,858	38,141	13,230	23,111	–	–	1,800
Vilas	–	–	1,800	1,536	–	–	–	–	1,536
Walworth	6,135	5,924	15,000	82,660	15,479	–	65,321	–	1,860
Washburn	4,388	–	4,425	998	634	–	–	–	364
Washington	5,987	–	7,775	27,381	14,927	–	10,654	–	1,800
Waukesha	32,257	1,864	38,500	339,564	16,975	–	304,725	15,564	2,300
Waupaca	–	3,375	14,050	8,262	5,419	–	1,956	–	887
Waushara	872	–	3,200	33,661	3,067	22,300	7,426	432	436
Winnebago	9,331	–	15,450	1,682	–	–	–	–	1,682
Wood	–	–	12,000	53,028	6,900	34,150	9,878	300	1,800
State at Large									
TOTAL	396,370	29,447	697,414	2,462,993	499,239	633,673	1,193,077	52,656	84,348

Table 8 STATE AIDS FOR PUBLIC WELFARE PAID TO THE COUNTY, FISCAL YEAR ENDING JUNE 30, 1965

County	Total Welfare Aids	Old Age Assistance	Aid To Dependent Children	County Insane Asylums	County T.B. Sanatoria	County Welfare Admin.	Other Welfare Aids	Aid For The Blind	Aid For The Disabled	County Nurses Aid
Adams	$ 101,992	$ 34,756	$ 21,599	$ 19,731	$ 1,539	$ 6,880	$ 516	$ 1,102	$ 14,869	$ 1,000
Ashland	252,724	74,589	53,988	66,747	7,908	19,688	11,622	2,258	14,924	1,000
Barron	485,781	210,898	89,549	87,988	3,276	27,635	29,808	2,738	32,889	1,000
Bayfield	270,445	117,805	30,379	38,673	3,942	11,106	43,910	1,385	22,245	1,000
Brown	727,330	145,522	113,282	335,050	23,242	50,743	7,552	3,506	47,433	1,000
Buffalo	205,075	77,274	30,849	50,551	354	13,036	11,703	62	20,413	833
Burnett	181,074	65,297	33,495	40,545	2,676	14,823	11,576	567	12,095	—
Calumet	108,519	33,111	17,592	40,073	1,332	9,022	1,085	381	4,923	1,000
Chippewa	396,666	123,017	66,284	149,825	2,515	21,021	725	5,018	27,261	1,000
Clark	361,272	141,774	33,311	123,281	2,358	14,158	18,185	1,511	25,694	1,000
Columbia	321,317	115,327	58,342	97,953	648	16,946	2,351	1,884	26,866	1,000
Crawford	211,334	97,799	34,102	30,834	1,632	8,726	16,117	4,327	16,797	1,000
Dane	2,376,039	694,992	653,335	682,524	15,120	177,048	8,359	14,344	129,317	1,000
Dodge	525,717	183,441	76,845	188,330	3,099	38,148	1,037	2,626	31,191	1,000
Door	140,100	43,474	22,183	46,035	2,721	9,451	2,595	1,221	11,420	1,000
Douglas	808,361	237,592	169,523	220,787	7,293	43,402	49,695	7,688	71,381	1,000
Dunn	306,901	129,774	38,944	78,415	4,800	20,236	11,117	2,547	20,068	1,000
Eau Claire	816,920	344,568	175,741	124,205	5,010	43,498	57,727	5,107	60,064	1,000
Florence	98,017	21,180	11,161	14,124	843	4,719	40,121	30	4,839	1,000
Fond du Lac	763,514	282,075	121,914	214,285	5,310	54,014	14,602	11,315	58,999	1,000
Forest	298,605	74,031	34,528	30,393	2,866	8,107	132,668	2,591	12,420	1,000
Grant	474,396	217,722	90,450	79,265	1,095	32,584	9,117	4,782	38,381	1,000
Green	186,607	33,699	9,769	115,500	1,452	11,171	—	4,312	9,737	967
Green Lake	96,882	25,783	15,189	42,964	1,416	7,760	—	291	2,479	1,000
Iowa	188,097	70,785	24,629	65,845	2,715	11,273	243	822	10,868	917
Iron	125,583	48,086	12,210	39,428	3,453	10,277	4,981	406	5,909	833
Jackson	404,391	126,922	98,488	54,130	3,384	14,597	68,718	2,496	35,656	—
Jefferson	300,554	70,746	45,567	134,453	8,249	22,800	3,077	—	14,662	1,000
Juneau	216,516	75,834	37,528	59,509	6,210	12,412	1,923	2,398	19,702	1,000
Kenosha	938,290	305,283	211,107	248,565	7,825	72,188	5,870	5,381	81,071	1,000
Kewaunee	103,550	28,210	8,998	46,592	2,271	8,343	—	1,131	7,005	1,000
La Crosse	751,809	304,904	127,631	168,238	13,629	51,029	19,208	7,156	59,014	1,000
La Fayette	167,343	65,592	30,072	45,063	4,098	8,482	—	1,484	11,552	1,000
Langlade	288,033	106,136	55,484	74,971	2,550	18,836	11,637	1,195	16,224	1,000
Lincoln	279,818	76,868	111,174	62,375	6,731	11,862	222	2,203	7,383	1,000
Manitowoc	600,727	190,453	106,796	193,214	27,275	30,339	14,338	6,052	31,260	1,000
Marathon	578,121	132,613	116,558	245,238	15,003	32,997	2,868	2,249	29,595	1,000
Marinette	332,540	105,939	29,088	112,858	8,789	24,337	543	7,632	42,354	1,000
Marquette	95,820	42,758	10,164	22,810	222	6,664	2,659	1,182	8,361	1,000
Menominee	465,946	8,002	53,000	77	18,414	9,934	368,874*	636	6,009	1,000
Milwaukee	12,041,131	2,484,156	3,655,896	4,084,735	125,789	926,078	180,891	64,170	519,416	—
Monroe	305,859	87,689	69,711	98,639	4,188	15,118	1,267	3,127	25,120	1,000
Oconto	273,167	86,593	40,087	93,784	6,348	16,923	1,318	2,422	24,692	1,000
Oneida	243,357	78,548	68,135	36,194	6,974	21,311	5,692	1,441	24,062	1,000
Outagamie	536,512	98,031	118,893	231,724	13,404	39,083	8,897	3,199	22,281	1,000
Ozaukee	129,389	21,210	28,822	57,118	2,510	9,027	567	—	9,335	800
Pepin	118,133	41,485	23,645	19,861	1,560	10,532	7,319	146	13,418	167
Pierce	233,870	114,352	22,128	60,882	1,719	11,440	10,285	1,000	11,064	1,000
Polk	431,874	168,638	64,115	72,212	9,024	21,827	51,893	5,154	38,011	1,000
Portage	324,567	109,900	54,486	94,021	11,667	30,176	3,821	1,128	18,368	1,000
Price	172,752	71,212	25,564	46,913	4,032	10,059	886	1,376	11,710	1,000
Racine	1,317,990	239,239	373,905	559,321	10,121	69,698	5,304	6,185	53,217	1,000
Richland	221,220	100,925	36,818	26,106	1,509	13,033	11,993	3,390	26,446	1,000
Rock	890,067	170,848	252,084	335,365	22,654	46,220	519	5,772	55,605	1,000
Rusk	242,970	87,778	47,123	51,929	2,289	15,676	15,219	744	21,212	1,000
St. Croix	192,300	75,062	20,193	68,731	3,105	15,559	22	571	8,224	833
Sauk	408,336	152,173	67,127	121,045	3,468	22,020	7,922	3,592	29,989	1,000
Sawyer	261,780	65,984	85,169	32,035	5,106	14,120	48,293	1,716	8,357	1,000
Shawano	297,645	98,146	54,737	89,371	2,424	22,953	10,516	3,548	14,950	1,000
Sheboygan	643,427	159,855	86,060	271,303	21,883	51,415	7,519	4,710	39,682	1,000
Taylor	247,995	101,161	31,325	57,507	6,735	8,669	16,166	6,390	19,042	1,000
Trempealeau	377,013	160,684	40,392	98,137	4,413	18,276	26,993	7,951	19,584	583
Vernon	413,097	196,732	42,125	78,335	5,739	17,101	36,547	3,479	32,039	1,000
Vilas	107,546	28,365	23,804	17,717	3,054	5,961	19,164	2,307	6,174	1,000
Walworth	550,219	150,652	78,160	252,839	2,884	33,941	2,793	1,754	26,196	1,000
Washburn	179,079	61,062	38,139	42,668	3,084	12,466	4,168	533	16,126	833
Washington	259,982	66,032	37,933	117,787	1,868	23,672	742	198	10,750	1,000
Waukesha	682,578	173,059	113,611	270,011	4,430	72,488	3,443	3,393	41,143	1,000
Waupaca	359,346	145,003	67,305	83,702	4,554	21,748	6,526	1,713	27,795	1,000
Waushara	183,503	77,739	23,174	42,833	3,243	11,254	6,263	2,170	16,827	—
Winnebago	979,216	202,832	170,591	454,928	23,523	57,419	7,848	8,462	52,613	1,000
Wood	544,131	209,512	80,521	160,361	4,758	40,949	4,343	3,324	39,363	1,000
State at Large	909,378			909,378						
TOTAL	41,432,154	11,369,288	9,022,626	13,528,936	561,324	2,716,504	1,502,488	279,081	2,386,141	65,766

*Menominee Enterprises, Inc., Securities.

Table 9 STATE AID FOR PUBLIC HIGHWAYS FROM MOTOR VEHICLE TAXES, FISCAL YEAR ENDING JUNE 30, 1965

County	Total Highway Aids	HIGHWAY AIDS PAID TO MUNICIPALITIES					AIDS PAID TO COUNTIES		
		Total Local	Roads and Streets		Connecting Streets	Swing Lift Bridges	Total County	For County Trunks	
			Basic	Supplemental				Basic	Supplemental
Adams	$ 467,416	$ 290,809	$ 60,515	$ 230,294	$	$ -	$ 176,607	$ 47,352	$ 129,255
Ashland	475,550	341,436	66,806	272,530	2,100	–	134,114	35,959	98,155
Barron	792,317	529,827	95,463	433,149	1,215	–	262,490	70,379	192,111
Bayfield	783,232	541,685	112,690	428,995	–	–	241,547	64,764	176,783
Brown	1,323,693	976,508	158,348	776,094	9,160	32,906	347,185	93,088	254,097
Buffalo	400,246	215,721	39,127	176,594	–	–	184,525	49,475	135,050
Burnett	535,830	345,370	70,707	274,663	–	–	190,460	51,066	139,394
Calumet	333,625	217,687	38,453	178,409	825	–	115,938	31,085	84,853
Chippewa	861,041	537,931	98,926	435,715	3,290	–	323,110	86,633	236,477
Clark	855,025	564,275	109,888	453,357	1,030	–	290,750	77,956	212,794
Columbia	684,340	412,516	66,357	341,419	4,740	–	271,824	72,882	198,942
Crawford	435,936	301,103	48,090	252,198	815	–	134,833	36,152	98,681
Dane	2,572,363	1,922,608	313,344	1,602,584	6,680	–	649,755	174,213	475,542
Dodge	867,962	496,824	85,320	406,544	4,960	–	371,138	99,510	271,628
Door	512,646	320,323	54,287	265,276	760	–	192,323	51,566	140,757
Douglas	1,155,171	877,647	152,076	718,861	6,710	–	277,524	74,410	203,114
Dunn	682,334	402,042	70,658	328,909	2,475	–	280,292	75,152	205,140
Eau Claire	868,563	593,138	102,410	488,178	2,550	–	275,425	73,847	201,578
Florence	169,647	108,409	24,097	84,312	–	–	61,238	16,419	44,819
Fond du Lac	793,321	448,607	74,896	365,396	8,315	–	344,714	92,425	252,289
Forest	349,001	229,283	46,815	182,468	–	–	119,718	32,099	87,619
Grant	891,273	584,737	99,285	483,307	2,145	–	306,536	82,189	224,347
Green	516,648	317,660	52,395	262,830	2,435	–	198,988	53,353	145,635
Green Lake	307,977	172,403	26,660	144,583	1,160	–	135,574	36,350	99,224
Iowa	511,111	296,995	50,014	246,116	865	–	214,116	57,409	156,707
Iron	261,455	176,919	34,314	142,030	575	–	84,536	22,666	61,870
Jackson	528,890	332,793	66,046	265,862	885	–	196,097	52,578	143,519
Jefferson	651,341	427,882	69,117	351,475	7,290	–	223,459	59,914	163,545
Juneau	571,272	366,464	67,638	297,716	1,110	–	204,808	54,913	149,895
Kenosha	846,723	586,936	92,861	487,905	6,170	–	259,787	69,654	190,133
Kewaunee	325,842	189,443	34,832	152,976	1,635	–	136,399	36,571	99,828
La Crosse	716,759	492,155	81,239	402,351	8,565	–	224,604	60,221	164,383
La Fayette	445,799	261,601	48,334	213,267	–	–	184,198	49,387	134,811
Langlade	427,803	246,179	44,648	199,281	2,250	–	181,624	48,697	132,927
Lincoln	505,493	319,501	54,450	261,421	3,630	–	185,992	49,868	136,124
Manitowoc	835,632	565,381	95,850	421,948	6,305	41,278	270,251	72,460	197,791
Marathon	1,361,581	850,291	157,702	688,219	4,370	–	511,290	137,088	374,202
Marinette	823,398	540,225	105,124	432,231	2,870	–	283,173	75,925	207,248
Marquette	317,653	183,722	33,103	150,619	–	–	133,931	35,910	98,021
Menominee	54,194	23,388	5,199	18,189	–	–	30,806	8,260	22,546
Milwaukee	6,753,528	5,536,097	856,928	4,602,809	45,240	31,120	1,217,431	326,419	891,012
Monroe	617,030	361,041	66,648	292,158	2,235	–	255,989	68,636	187,353
Oconto	727,590	465,726	90,837	374,269	620	–	261,864	70,211	191,653
Oneida	586,578	383,834	78,028	304,241	1,565	–	202,744	54,360	148,384
Outagamie	1,041,252	715,981	119,393	588,988	7,600	–	325,271	87,212	238,059
Ozaukee	501,825	381,372	39,887	335,915	5,570	–	120,453	32,296	88,157
Pepin	178,219	94,961	16,462	78,499	–	–	83,258	22,323	60,935
Pierce	486,838	294,223	51,915	241,523	785	–	192,615	51,644	140,971
Polk	776,796	502,673	89,783	412,890	–	–	274,123	73,498	200,625
Portage	743,175	446,126	84,133	359,103	2,890	–	297,049	79,645	217,404
Price	518,337	336,837	64,942	270,825	1,070	–	181,500	48,664	132,836
Racine	1,000,679	712,172	113,832	577,170	9,360	11,810	288,507	77,355	211,152
Richland	422,159	232,671	43,858	187,713	1,100	–	189,488	50,806	138,682
Rock	1,313,119	978,755	169,333	797,792	11,630	–	334,364	89,650	244,714
Rusk	476,768	296,483	53,752	241,836	895	–	180,285	48,338	131,947
St. Croix	632,118	382,007	66,836	313,421	1,750	–	250,111	67,060	183,051
Sauk	719,009	457,858	74,611	379,572	3,675	–	261,151	70,020	191,131
Sawyer	501,405	310,625	64,696	245,929	–	–	190,780	51,152	139,628
Shawano	687,350	431,748	78,885	351,573	1,290	–	255,602	68,532	187,070
Sheboygan	852,082	529,462	86,623	437,141	5,565	133	322,620	86,501	236,119
Taylor	546,160	356,461	69,672	286,234	555	–	189,699	50,862	138,837
Trempealeau	517,454	304,344	55,391	248,953	–	–	213,110	57,139	155,971
Vernon	624,419	387,801	72,736	313,790	1,275	–	236,618	63,442	173,176
Vilas	505,835	316,739	67,205	249,534	–	–	189,096	50,701	138,395
Walworth	636,143	415,180	61,461	345,699	8,020	–	220,963	59,245	161,718
Washburn	493,166	323,245	61,376	261,869	–	–	169,921	45,559	124,362
Washington	568,383	370,582	56,604	309,538	4,440	–	197,801	53,035	144,766
Waukesha	1,656,019	1,227,016	164,294	1,055,202	7,520	–	429,003	115,025	313,978
Waupaca	652,070	397,447	67,282	327,380	2,785	–	254,623	68,270	186,353
Waushara	474,138	261,696	49,514	212,182	–	–	212,442	56,960	155,482
Winnebago	957,466	665,824	111,588	532,368	9,115	12,753	291,642	78,195	213,447
Wood	896,200	619,623	108,098	506,065	5,460	–	276,577	74,156	202,421
State at Large									
TOTAL	54,883,413	37,105,034	6,364,687	30,360,452	249,895	130,000	17,778,379	4,766,756	13,011,623

Table 10 OTHER MISCELLANEOUS STATE AIDS PAID DURING THE FISCAL YEAR ENDING JUNE 30, 1965

County	Total Other Aids	School Aid	Aids Paid to Municipalities				Aids Paid to Counties				
		Forest Crop	Total Local	Forest Crop	Local Airport	Highway Privilege	Total County	Forest Crop	County Forest	County Fair	County Airport
Adams	$ 20,527	$ 121	$ 17,118	$ 121	$ –	$ 16,997	$ 3,288	$ 60	$ –	$ 3,228	$ –
Ashland	39,489	2,228	31,547	2,228	(15)	29,334	5,714	1,114	3,228	1,372	–
Barron	76,241	845	69,626	845	–	68,781	5,770	423	1,301	4,046	–
Bayfield	70,150	10,379	33,702	10,379	7	23,316	26,069	5,190	16,414	4,465	
Brown	308,677	-	282,826	–	–	282,826	25,851	–	–	7,051	18,800
Buffalo	30,847	3	27,014	3	–	27,011	3,830	2	–	3,828	–
Burnett	47,058	6,107	23,936	6,107	–	17,829	17,015	3,054	10,007	3,954	–
Calumet	56,113	–	51,997	–	–	51,997	4,116	–	–	4,116	–
Chippewa	92,720	1,766	81,506	1,766	–	79,740	9,448	884	2,829	5,735	–
Clark	99,680	8,180	70,563	8,180	–	62,383	20,937	4,090	13,284	3,563	–
Columbia	83,539	–	76,705	–	–	76,705	6,834	–	–	6,834	–
Crawford	33,157	6	29,123	6	–	29,117	4,028	2	–	4,026	–
Dane	475,057	–	468,099	–	29,909	438,190	6,958	–	–	6,958	–
Dodge	134,911	–	129,029	–	–	129,029	5,882	–	–	5,882	–
Door	47,360	26	41,867	26	–	41,841	5,467	12	–	3,817	1,638
Douglas	149,700	17,506	93,884	17,506	344	76,034	38,310	8,752	24,890	4,668	–
Dunn	52,831	11	48,901	11	–	48,890	3,919	6	–	3,913	–
Eau Claire	125,638	2,737	113,857	2,737	–	111,120	9,044	1,368	4,466	3,210	–
Florence	20,701	4,022	10,593	4,022	–	6,571	6,086	2,012	3,577	497	–
Fond du Lac	175,789	–	146,353	–	–	146,353	29,436	–	–	5,334	24,102
Forest	24,251	2,153	17,966	2,153	–	15,813	4,132	1,077	1,081	1,974	–
Grant	91,561	2	82,894	2	–	82,892	8,665	0	–	8,665	–
Green	60,755	–	54,249	–	–	54,249	6,506	–	–	6,506	–
Green Lake	38,348	–	36,133	–	–	36,133	2,215	–	–	2,215	–
Iowa	42,656	–	37,856	–	–	37,856	4,800	–	–	4,800	–
Iron	62,328	11,891	24,072	11,891	–	12,181	26,365	5,945	17,124	3,296	–
Jackson	64,925	6,866	39,064	6,866	–	32,198	18,995	3,434	11,425	4,136	–
Jefferson	110,265	–	103,301	–	–	103,301	6,964	–	–	6,964	–
Juneau	45,247	952	35,648	952	–	34,696	8,647	477	1,549	6,621	–
Kenosha	208,370	–	202,561	–	6,080	196,481	5,809	–	–	5,809	–
Kewaunee	36,571	2	32,724	2	–	32,722	3,845	0	–	3,845	–
La Crosse	145,968	–	138,912	-	14,007	124,905	7,056	–	–	7,056	–
La Fayette	42,111	–	36,142	–	–	36,142	5,969	–	–	5,969	–
Langlade	75,487	8,009	47,501	8,009	–	39,492	19,977	4,005	12,322	3,650	–
Lincoln	73,055	7,603	48,967	7,603	–	41,364	16,485	3,802	9,780	2,903	–
Manitowoc	182,174	2	153,414	2	23,429	129,983	28,758	0	–	5,329	23,429
Marathon	191,603	319	183,048	319	–	182,729	8,236	160	–	8,076	–
Marinette	122,292	13,407	77,002	13,407	–	63,595	31,883	6,703	22,237	2,943	–
Marquette	22,111	24	19,083	24	–	19,059	3,004	11	–	2,993	–
Menominee	4,698	–	3,384	–	–	3,384	1,314	–	–	1,314	–
Milwaukee	1,762,646	342,291*	1,276,313	–	–	1,276,313	144,042	–	–	1,699	142,343
Monroe	67,632	312	62,122	312	6,263	55,547	5,198	155	498	4,545	–
Oconto	64,977	2,565	53,703	2,565	11	51,127	8,709	1,282	4,082	3,334	11
Oneida	86,731	7,576	58,064	7,576	6,851	43,637	21,091	3,787	8,063	2,390	6,851
Outagamie	198,935	–	194,171	–	–	194,171	4,764	–	–	4,764	–
Ozaukee	84,894	–	80,763	–	–	80,763	4,131	–	–	4,131	–
Pepin	15,449	16	14,393	16	–	14,377	1,040	7	–	1,033	–
Pierce	47,765	–	43,179	–	–	43,179	4,586	–	–	4,586	–
Polk	55,959	889	49,088	889	–	48,199	5,982	444	1,428	4,110	–
Portage	76,537	80	74,129	80	–	74,049	2,328	40	–	2,288	–
Price	56,089	5,832	35,048	5,832	–	29,216	15,209	2,916	8,797	3,496	–
Racine	280,112	–	274,473	–	222	274,251	5,639	–	–	5,639	–
Richland	36,082	10	31,698	10	–	31,688	4,374	6	–	4,368	–
Rock	254,212	–	231,275	–	–	231,275	22,937	–	–	7,659	15,278
Rusk	61,801	5,609	31,141	5,609	–	25,532	25,051	2,805	8,488	3,690	10,068
St. Croix	58,052	3	53,713	3	–	53,710	4,336	1	–	4,335	–
Sauk	88,107	31	82,911	31	–	82,880	5,165	16	–	5,149	–
Sawyer	49,796	7,052	25,358	7,052	–	18,306	17,386	3,526	11,308	2,552	–
Shawano	71,983	430	65,565	430	147	64,988	5,988	216	–	5,772	–
Sheboygan	165,437	2	158,582	2	–	158,580	6,853	0	–	6,853	–
Taylor	59,699	1,282	35,093	1,282	–	33,811	23,324	641	1,680	3,180	17,823
Trempealeau	49,679	16	45,791	16	–	45,775	3,872	8	–	3,864	–
Vernon	53,510	4	47,738	4	–	47,734	5,768	1	–	5,767	–
Vilas	34,043	2,013	26,201	2,013	1,485	22,703	5,829	1,007	3,244	1,578	–
Walworth	120,726	–	113,495	–	–	113,495	7,231	–	–	7,231	–
Washburn	60,241	8,911	30,085	8,911	–	21,174	21,245	4,455	14,600	2,190	–
Washington	96,046	–	91,941	–	☆(8,253)	100,194	4,105	–	–	4,105	–
Waukesha	374,497	–	347,352	–	–	347,352	27,145	–	–	3,752	23,393
Waupaca	65,951	160	60,064	160	☆(9,219)	69,123	5,727	81	–	5,646	–
Waushara	36,826	39	33,774	39	–	33,735	3,013	19	–	2,994	–
Winnebago	203,142	–	199,034	–	–	199,034	4,108	–	–	4,108	–
Wood	115,850	2,712	101,363	2,712	☆(27,735)	126,386	11,775	1,356	3,838	6,581	–
State at Large											
TOTAL	8,638,367	493,002	7,249,787	150,711	43,533	7,055,543	895,578	75,352	221,540	314,950	283,736

* City of Milwaukee—Highway Privilege Tax

☆ Refund of disbursement.

Table 11 COUNTY AND STATE ASSESSMENT AS DETERMINED BY THE WISCONSIN DEPARTMENT OF TAXATION FOR 1965

County	Total Property	Real Estate	Personal Property	Per Cent each County to Total
Adams	$ 43,544,035	$ 40,007,700	$ 3,536,335	0.186
Ashland	56,262,285	48,714,500	7,547,785	0.240
Barron	153,856,500	126,103,200	27,753,300	0.656
Bayfield	43,115,590	38,040,900	5,074,690	0.184
Brown	778,292,600	665,365,600	112,927,000	3.318
Buffalo	56,635,330	44,897,400	11,737,930	0.241
Burnett	45,532,115	39,902,700	5,629,415	0.194
Calumet	131,406,000	110,216,500	21,189,500	0.560
Chippewa	180,249,030	148,909,400	31,339,630	0.768
Clark	122,927,080	93,261,700	29,665,380	0.524
Columbia	212,173,405	181,775,000	30,398,405	0.905
Crawford	58,481,300	46,571,500	11,909,800	0.249
Dane	1,579,630,460	1,359,819,300	219,811,160	6.735
Dodge	348,884,310	293,893,500	54,990,810	1.487
Door	139,575,580	124,886,100	14,689,480	0.595
Douglas	155,634,535	137,121,000	18,513,535	0.664
Dunn	105,871,705	88,073,300	17,798,405	0.451
Eau Claire	297,955,655	243,558,200	54,397,455	1.270
Florence	13,318,870	12,261,300	1,057,570	0.057
Fond du Lac	433,990,000	363,275,400	70,714,600	1.850
Forest	24,417,195	21,691,900	2,725,295	0.104
Grant	198,858,630	167,298,500	31,560,130	0.848
Green	156,795,560	129,013,900	27,781,660	0.668
Green Lake	120,604,070	103,792,700	16,811,370	0.514
Iowa	99,734,730	81,200,100	18,534,630	0.425
Iron	22,937,300	20,058,600	2,878,700	0.098
Jackson	52,705,710	43,056,900	9,648,810	0.225
Jefferson	322,397,665	268,940,000	53,457,665	1.375
Juneau	66,033,730	56,477,000	9,556,730	0.282
Kenosha	686,065,950	623,584,100	62,481,850	2.925
Kewaunee	94,315,410	74,674,800	19,640,610	0.402
La Crosse	368,951,855	301,870,900	67,080,955	1.573
La Fayette	106,869,760	88,083,500	18,786,260	0.456
Langlade	73,758,230	61,528,000	12,230,230	0.314
Lincoln	113,371,905	93,183,500	20,188,405	0.483
Manitowoc	459,877,130	374,858,000	85,019,130	1.961
Marathon	457,902,420	370,061,300	87,841,120	1.952
Marinette	186,457,555	158,671,500	27,786,055	0.795
Marquette	40,321,410	35,632,700	4,688,710	0.172
Menominee	17,514,770	15,859,200	1,655,570	0.075
Milwaukee	6,467,723,150	5,353,659,300	1,114,063,850	27.574
Monroe	110,657,540	90,437,700	20,219,840	0.472
Oconto	103,354,555	85,402,000	17,952,555	0.441
Oneida	176,968,940	156,462,400	20,506,540	0.754
Outagamie	643,701,100	564,987,300	78,713,800	2.744
Ozaukee	307,408,900	269,228,200	38,180,700	1.311
Pepin	29,709,850	24,617,300	5,092,550	0.127
Pierce	102,841,210	87,895,900	14,945,310	0.438
Polk	118,748,080	95,547,900	23,200,180	0.506
Portage	180,672,215	158,986,100	21,686,115	0.770
Price	59,972,565	49,052,600	10,919,965	0.256
Racine	923,978,950	791,858,200	132,120,750	3.939
Richland	69,448,630	56,099,000	13,349,630	0.296
Rock	719,284,245	607,964,600	111,319,645	3.067
Rusk	53,026,480	41,586,200	11,440,280	0.226
St. Croix	144,789,600	124,681,500	20,108,100	0.617
Sauk	182,630,375	151,208,300	31,422,075	0.779
Sawyer	52,293,225	46,376,400	5,916,825	0.223
Shawano	136,600,595	113,450,400	23,150,195	0.582
Sheboygan	548,902,500	460,342,600	88,559,900	2.340
Taylor	61,179,185	47,735,500	13,443,685	0.261
Trempealeau	84,568,000	67,747,200	16,820,800	0.361
Vernon	97,039,240	77,399,100	19,640,140	0.414
Vilas	129,459,885	120,222,100	9,237,785	0.552
Walworth	436,556,675	391,965,900	44,590,775	1.861
Washburn	46,198,615	39,990,300	6,208,315	0.197
Washington	339,008,140	287,332,500	51,675,640	1.445
Waukesha	1,223,576,350	1,097,217,900	126,358,450	5.217
Waupaca	168,743,280	139,914,300	28,828,980	0.719
Waushara	68,565,500	59,817,200	8,748,300	0.292
Winnebago	689,995,000	595,725,700	94,269,300	2.942
Wood	350,808,405	300,162,800	50,645,605	1.496
TOTAL	23,455,638,350	19,851,265,700	3,604,372,650	100.000

STATE AIDS AND SHARED TAXES PAID TO EACH COUNTY COMPARED WITH TAX WORK PERFORMED
FISCAL YEAR ENDING JUNE 30, 1965

Upper figures show the relative amount of aids and shared taxes paid to each county as a per cent of total for the state.

Lower figures show the relative amount of general property tax effort or tax work performed in each county as percent of total tax work performed in state

Tax work = Tax Levy × Effective tax rate

Average Payment Per Dollar of Tax Levy

$$\frac{360,695,157}{541,638,521} = .666$$

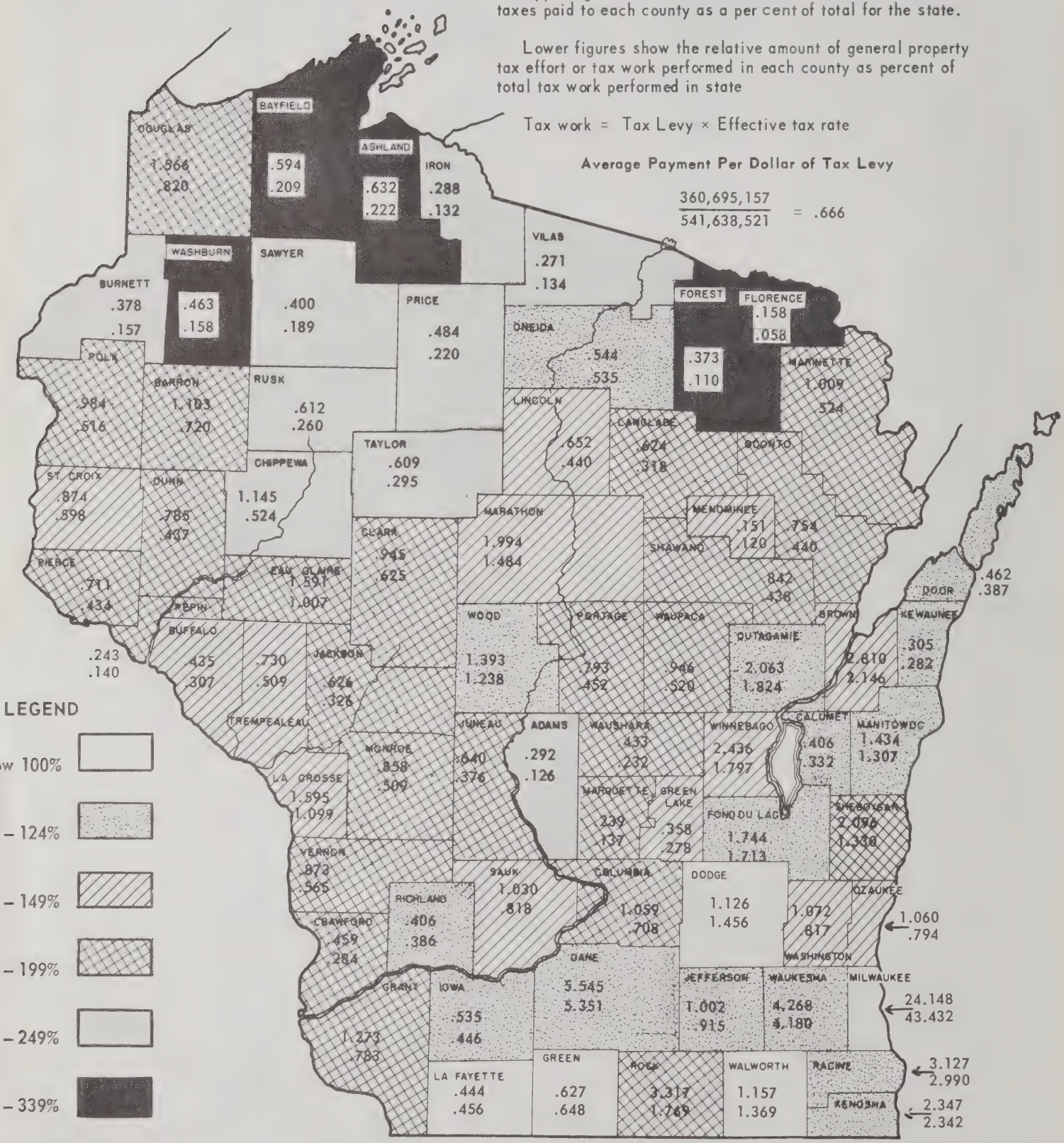

LEGEND

- below 100%
- 100 – 124%
- 125 – 149%
- 150 – 199%
- 200 – 249%
- 250 – 339%

Ratio of upper figure to lower figure as show in each county

Counties with darker shading receive proportionately more state aids and shared taxes for the proportionate amount of tax effort they perform.

The Library of the
DEC 1 1966
UNIVERSITY OF ILLINOIS

TAXES AND AIDS, 1966

The material in this **Bulletin Series 500** has been essentially comparable since its first publication in 1901.

Table 1. Taxes of the State. The various types of taxes are grouped into 7 major categories. Whenever a tax source is shared with one or more political subdivisions of government, the amount shared is placed under the appropriate column, e.g. (SCHOOL, MUNICIPAL, COUNTY AND STATE).

The **general property taxes** (line 1) are obtained from the local tax rolls and reported by the municipal clerk in his **Statement of Taxes and Indebtedness.** Line 2 indicates the amount of property tax relief which includes both the partial exemption of the personal property stocks as well as the credits granted on all other general property taxes paid. A precise apportionment of this relief among schools, municipalities and counties is not actually available. The figures entered on line 2 are imputed on the basis of the gross levies shown on line 1. It is believed that this procedure will produce close approximations.

For **income taxes** the amount shown in the TOTAL column represents net collections for the fiscal year. The figures in the MUNICIPAL and COUNTY columns are the sum of the 3 distribution rolls made during the fiscal year. The STATE column is then computed as the difference between the total collections and the amount distributed. This method of arriving at the state figure makes it impossible to apportion the state share between counties for entry in Table 3.

Under **special sales taxes** are found all those taxes whose yield is based on the sale of specific commodities or services. The receipts tabulated include state license and permit fees less allowances for collections. All local fees and permits have been omitted because of the difficulty in getting the necessary data.

The **motor vehicle taxes** are primarily earmarked for highway purposes. A portion of the vehicle registration fees is shared with the municipality in which the vehicle is customarily kept. The amount so distributed is classified as the **Highway Privilege Tax,** a shared tax. Previous publications of this bulletin classified Highway Privilege Taxes as a state aid.

The **public utility taxes** are shown as net levies, since the Property Tax Relief funds of $4,433,715 have been deducted from the STATE and TOTAL columns. This accounts for the negative figure in the STATE column for R.E.A. The amount of utility tax entered in the SCHOOL column is an approximate sum since the actual amount paid to the school districts is not readily determinable.

The receipts from the **inheritance and gift tax** group are summarized from the quarterly remittances made by the county treasurers. The collections shown are net figures, after deduction of certain costs such as the fees received by the public administrators, appraisal fees, etc. The county retains 7½% of the normal tax collections.

The **Total Taxes Collected and Shared** is adjusted by 5 transfers as shown near the end of Table 1. These transfers can be described as follows:

(a) **City School Debt** is a property tax levied in some cities for the service of school indebtedness and special tuition. The amount shown is included in the property tax levy in the MUNICIPAL column and is transferred at line (a) to the SCHOOL column for purposes of a more rational classification.

(b) **High School Tuition** is paid by municipalities sending students to other school districts. As more high school districts become operative this amount will continue to decline.

(c) **County School Taxes** are levied for supervising teachers and for paying county school aids. This amount is included in the property tax levy in the COUNTY column and is transferred at line (d) to the school column for purposes of a more functional classification.

(d) **Property Tax Relief** is the amount by which general property taxes were reduced by reason of the partial exemption being granted on personal property stocks as well as the credits taken on all other general property taxes whenever the levy is in excess of 14 mills.

(e) **State Aids** are payments made out of the sundry tax sources listed in the column headed STATE and paid to the various political subdivisions as detailed in Table 2.

The Grand Total after Transfers represents the final amount of tax revenue utilized by each political subdivision. The comparable figure is also shown for the previous year.

Table 2 State Aids Paid The various types of state aids are grouped into 4 major categories. Each category is further broken down for each county in **Tables 7, 8, 9 and 10. Table 6** summarizes these tables.

Table 3 The amount of taxes shared by the state with all its political subdivisions is summarized for each county. The amount of each tax shared is based upon a statutory formula.

Table 4 This table indicates the portion of state collected taxes, by county, being retained by the state for its own use or from which the state may pay state aids.

Table 5 This table summarizes all shared taxes and state aids and is the basis for the outline map shown on the back page.

MAP The map shows the effective full value property tax rate and per capita aids and shared taxes by county.

Table 1 TAX LEVIES OF THE STATE AND ALL ITS POLITICAL SUBDIVISIONS, FISCAL YEAR ENDING JUNE 30, 1966

Type of Tax	School	Municipal	County	State	Total	Per Cent To Total
General Property Tax (Gross Levy)	$351,482,091	$156,651,866	$151,425,716	$ 4,597,475	$664,157,148	
Property Tax Relief (Credit)	46,834,409	20,873,603	20,177,227	—	87,885,239	
Net Property Tax Payable	304,647,682	135,778,263	131,248,489	4,597,475	576,271,909	40.029%
Normal Tax on Individuals	—	68,677,199	13,740,945	236,850,425	319,268,569	22.177
Normal Tax on Corporations	—	34,705,240	6,942,974	50,696,701	92,344,915	6.414
Mass Transportation System	—	—	—	—	—	—
All Expired Surtaxes	—	—	—	505,046	505,046	.035
Total Income Taxes	—	103,382,439	20,683,919	288,052,172	412,118,530	28.626
Motor Fuel	—	—	—	90,054,603	90,054,603	6.255
Vehicle Registration	477,920*	7,327,674*	—	43,734,447	51,540,041	3.580
Motor Carrier Fees	—	—	—	509,243	509,243	.035
Drivers Licenses	—	—	—	2,921,824	2,921,824	.203
All Other Receipts	—	—	—	101,950	101,950	.007
Total Motor Vehicle Taxes	477,920	7,327,674	—	137,322,067	145,127,661	10.080
Selective Sales and Use	—	—	—	92,150,483	92,150,483	6.401
Cigarette	—	—	—	42,719,105	42,719,105	2.967
Liquor	—	7,062,378	—	10,119,711	17,182,089	1.193
Malt Beverage	—	—	—	3,502,206	3,502,206	.243
Oleomargarine	—	—	—	209,815	209,815	.015
Insurance Premiums	—	823,768	—	14,516,842	15,340,610	1.066
Total Special Sales Taxes	—	7,886,146	—	163,218,162	171,104,308	11.885
Unemployment Compensation	—	—	—	48,838,444	48,838,444	3.392
Hunting, Fishing, Camping, Boating	—	—	—	9,369,790	9,369,790	.651
Occu.(Coal,Grain,Scrap Iron,Pet. Ref.)	—	139,167	12,010	6,005	157,182	0.11
Forest Crop	28,489	28,489	14,245	179,614	250,837	.017
Wood Lot	—	22,379	—		22,379	.002
Bee Keepers	—	3,023	—	9,070	12,093	.001
Mink Farmers	—	—	—	4,880	4,880	.001
Lawsuit	—	—	—	222,721	222,721	.015
Total Occupational Taxes and Licenses	28,489	193,058	26,255	58,630,524	58,878,326	4.090
Electric, Gas, Water, and Pipeline	$2,870,082	$20,401,324	$7,022,781	$ 3,244,918	$33,539,105	2.330
Railroad	—	393,328	—	4,309,709	4,703,037	.327
Telegraph	—	—	—	56,416	56,416	.004
Express	—	—	—	8,975	8,975	.001
Sleeping Car	—	—	—	11,540	11,540	.001
Airline	—	—	—	312,727	312,727	.022
Telephone	—	6,541,549	—	6,981,467	13,523,016	.939
R. E. A.	—	634,390	129,072	(55,332)	708,130	.049
Railroad Car-Line	—	—	—	251,056	251,056	.017
Remainder Assessment (P.S.C.)	—	—	—	682,741	682,741	.047
Total Public Utility Taxes	2,870,082	27,970,591	7,151,853	15,804,217	53,796,743	3.737
Inheritance and Estate	—	—	1,115,811	13,422,942	14,538,753	1.010
30% Surtax	—	—	—	5,438,754	5,438,754	.378
Gift Tax	—	—	—	2,341,970	2,341,970	.163
Waivers and Other Fees	—	—	—	33,924	33,924	.002
Total Inheritance and Gift Taxes	—	—	1,115,811	21,237,590	22,353,401	1.553
Total Taxes Collected and Shared	308,024,173	282,538,171	160,226,327	688,862,207	1,439,650,878	100.000
Per Cent to Total	21.39%	19.63%	11.13%	47.85%	100.00%	
Intergovernmental Transfers						
(a) City School Debt (Prop. Tax)	+19,106,100	−19,106,100				
(b) High School Tuition (Prop. Tax)	+ 1,870,406	− 1,870,406				
(c) County School Taxes (Prop. Tax)	+ 7,574,244	—	− 7,574,244			
(d) Property Tax Relief (Non-Prop. Tax)	+46,834,409	x20,873,603	+20,177,227	−87,885,239		
(e) State Aids (Non-Prop. Tax)	+114,843,380	+39,783,558	+67,241,899	−221,868,837		
GRAND TOTAL AFTER TRANSFERS	498,252,712	322,218,826	240,071,209	379,108,131	1,439,650,878	
Per Cent to Total	34.61%	22.38%	16.68%	26.33%	100.00%	
GRAND TOTAL FOR PREVIOUS YEAR	454,135,834	295,585,715	227,264,878	333,924,950	1,310,911,377	
Per Cent to Total	34.64%	22.55%	17.34%	25.47%	100.00%	

*Highway Privilege Tax

Table 2 STATE AIDS PAID TO POLITICAL SUBDIVISIONS SUMMARIZED BY TYPE OF AID, FISCAL YEAR ENDING JUNE 30, 1966

Type of Aid	School	Municipal	County	Total	Per Cent to Total
Elementary and High School	$ 95,952,679	$ –	$ –	$ 95,952,679	43.247
Transportation	8,115,398	–	–	8,115,398	3.658
Vocational School	3,824,100	–	–	3,824,100	1.724
Driver Training (Voc. School)	137,850	–	–	137,850	.062
Vocational Aid to High Schools	95,000	–	–	95,000	.043
Tuition	158,037	–	–	158,037	.071
Disabled Children	5,255,912	–	–	5,255,912	2.369
Homebound Children	122,538	–	–	122,538	.055
Foster Home Children	364,246	–	–	364,246	.164
Military Site	31,729	–	–	31,729	.014
Driver Training (High School)	766,876	–	–	766,876	.346
Supervising Teachers	–	–	378,704	378,704	.171
Teacher Training	–	–	661,180	661,180	.298
Disabled Children	–	–	1,280,655	1,280,655	.577
Transportation	–	–	56,416	56,416	.025
County Superintendent	–	–	86,358	86,358	.039
Total Educational Aids	114,824,365	–	2,463,313	117,287,678	52.864
Old Age Assistance	–	–	12,103,863	12,103,863	5.455
Aid to Dependent Children	–	–	9,321,723	9,321,723	4.201
County Insane Asylums	–	–	16,266,548	16,266,548	7.332
County T.B. Sanatoria	–	–	502,626	502,626	.227
County Welfare Administration	–	–	2,930,428	2,930,428	1.321
Other Welfare Aids	–	–	1,190,193	1,190,193	.536
Aid for the Blind	–	–	266,344	266,344	.120
Aid for the Disabled	–	–	2,585,648	2,585,648	1.165
Aid for County Nurses	–	–	65,634	65,634	.030
Total Welfare Aids	–	–	45,233,007	45,233,007	20.387
Roads and Streets (Basic)	–	6,412,531	–	6,412,531	2.890
Roads and Streets (Supplemental)	–	32,760,029	–	32,760,029	14.765
Connecting Streets	–	250,345	–	250,345	.113
Swing and Lift Bridges	–	130,000	–	130,000	.059
County Trunk Highways (Basic)	–	–	4,768,036	4,768,036	2.149
Co. Trunk Highways (Supplemental)	–	–	14,040,015	14,040,015	6.328
Total Highway Aids	–	39,552,905	18,808,051	58,360,956	26.304
Forest Crop	19,015	218,436	142,446	379,897	.171
Airports	–	12,217	58,842	71,059	.032
County Forests	–	–	221,417	221,417	.100
County Fairs	–	–	314,823	314,823	.142
Total Miscellaneous Aids	19,015	230,653	737,528	987,196	.445
TOTAL STATE AIDS	114,843,380	39,783,558	67,241,899	221,868,837	100.000
Per Cent to Total	51.76%	17.93%	30.31%	100.00%	
TOTAL FOR PREVIOUS YEAR	101,653,176	44,354,821	62,569,104	208,577,101	
Per Cent to Total	48.73%	21.27%	30.00%	100.00%	

TABLE 3: STATE TAXES SHARED WITH POLITICAL SUBDIVISIONS FISCAL YEAR ENDING JUNE 30, 1966

County	Total all Shared Taxes	Total Local Share	Total County Share	Power & Light Utilities Cons. Reg. & Pipeline		Rural Electric Cooperatives		Indiv. & Corp. Income Taxes		Telephone Exchange Local	Fire Dept. Dues Local	Highway Privilege Tax	Inheritance Tax County	Liquor Tax Local	Percent Each County To Total
				Local	County	Local	County	Local	County						
Adams	166,210	142,069	24,141	21,411	6,575	8,656	2,051	74,228	14,844	5,320	1,090	17,846	671	13,518	.093
Ashland*	611,057	508,273	102,784	190,697	58,560	3,352	733	206,444	41,287	15,946	3,027	30,420	2,204	31,044	.342
Barron	779,410	666,351	113,059	81,726	25,073	28,217	5,267	386,601	77,452	27,878	8,525	72,174	5,267	61,230	.436
Bayfield	325,943	271,569	54,374	87,707	26,934	7,614	1,638	123,169	24,677	5,665	2,013	24,122	1,125	21,279	.182
Brown	6,574,644	5,479,445	1,095,199	1,137,816	344,191	–	–	3,585,532	718,171	202,440	29,114	301,060	32,837	223,483	3.675
Buffalo	307,795	259,294	48,501	29,664	9,110	45,807	14,426	120,816	24,161	6,532	3,283	27,817	804	25,375	.172
Burnett	167,981	144,014	23,967	20,975	6,441	9,670	1,790	72,326	14,463	4,313	1,883	18,384	1,273	16,463	.094
Calumet	1,024,206	856,475	167,731	131,386	39,689	–	–	607,044	121,405	19,427	6,169	56,101	6,637	36,348	.572
Chippewa	1,355,812	1,129,188	226,624	333,852	102,144	24,109	4,630	558,158	113,576	39,927	8,861	85,002	6,274	79,279	.758
Clark	657,820	560,389	97,431	115,716	35,341	30,579	5,297	265,725	53,420	16,781	9,250	64,708	3,373	57,630	.368
Columbia	1,205,602	1,009,456	196,146	181,193	55,357	6,848	1,379	633,032	125,457	36,436	8,870	78,436	13,953	64,641	.674
Crawford	349,410	298,020	51,390	43,785	13,415	13,504	2,691	168,177	33,633	10,282	3,156	30,111	1,651	29,005	.195
Dane	10,813,951	9,096,617	1,717,334	1,204,131	363,295	1,435	310	6,454,827	1,290,219	524,748	49,130	465,815	63,510	396,531	6.045
Dodge	2,110,473	1,778,690	331,783	258,573	77,851	4,776	917	1,187,951	235,875	64,997	15,784	136,161	17,140	110,448	1.181
Door	550,377	466,669	83,708	69,662	21,380	1,359	340	291,424	56,867	19,711	3,200	44,355	5,121	36,958	.308
Douglas*	1,913,015	1,643,135	269,880	384,639	114,614	7,285	1,581	708,357	142,160	58,924	9,886	76,483	11,525	80,415	1.069
Dunn	663,392	555,516	107,876	170,049	51,957	20,741	3,839	241,181	48,239	20,438	5,089	51,285	3,841	46,733	.370
Eau Claire	2,210,624	1,864,767	345,857	278,176	84,342	17,910	3,408	1,232,004	246,511	98,159	12,148	120,912	11,596	105,458	1.236
Florence	85,003	70,453	14,550	30,221	9,281	–	–	25,580	5,115	1,306	430	6,775	154	6,141	.048
Fond du Lac	3,175,541	2,658,289	517,252	411,056	124,102	–	–	1,840,674	368,261	103,663	17,774	154,695	24,889	130,427	1.775
Forest	123,809	106,000	17,809	21,776	6,687	–	–	50,308	10,060	2,977	1,596	15,868	1,062	13,475	.069
Grant	1,569,575	1,284,731	284,844	534,386	163,996	42,482	8,575	505,665	101,128	26,031	10,711	86,055	11,145	79,401	.878
Green	782,871	656,728	126,143	125,822	38,430	1,344	235	400,472	80,089	20,674	5,525	56,419	7,389	46,472	.438
Green Lake	557,940	466,283	91,657	78,201	23,686	1,204	262	299,808	59,960	16,023	6,152	37,267	7,749	27,628	.312
Iowa	424,796	356,884	67,912	91,831	28,191	10	2	174,009	34,800	12,532	4,458	39,007	4,919	35,037	.238
Iron	244,758	199,734	45,024	94,937	29,154	1,872	407	70,621	15,215	5,121	1,128	12,065	248	13,990	.138
Jackson	299,338	257,955	41,383	25,276	7,762	15,007	2,738	142,851	28,573	10,754	3,704	33,293	2,310	27,070	.168
Jefferson	1,999,344	1,680,360	318,984	225,160	66,953	–	–	1,174,888	235,456	60,979	12,456	110,285	16,575	96,592	1.118
Juneau	411,052	342,671	68,381	34,875	10,710	12,707	2,259	212,533	42,504	12,259	3,466	35,582	12,908	31,249	.230
Kenosha	4,387,026	3,692,896	694,130	499,169	148,736	–	–	2,613,537	522,718	173,137	18,772	208,513	22,676	179,768	2.452
Kewaunee*	438,186	373,349	64,837	58,090	17,821	–	–	227,552	45,509	11,156	4,534	33,951	1,507	32,664	.245
La Crosse	3,168,072	2,660,427	507,645	322,747	97,619	20,093	4,526	1,944,423	388,901	98,936	15,555	129,201	16,599	129,472	1.772
Lafayette	416,259	349,416	66,843	91,712	28,135	16,777	3,120	157,357	31,469	9,344	4,426	37,386	4,119	32,414	.233
Langlade	431,889	368,846	63,043	63,413	19,199	–	–	209,137	41,825	16,428	3,119	41,165	2,019	35,584	.241
Lincoln	739,579	618,059	121,520	155,841	47,536	414	88	349,351	71,206	24,084	4,977	43,481	2,690	39,911	.413
Manitowoc*	2,876,852	2,429,352	447,500	250,474	73,796	–	–	1,794,355	359,017	94,154	14,276	137,464	14,687	134,870	1,608
Marathon	3,571,548	2,981,498	590,050	642,212	194,910	6,072	1,090	1,858,720	370,945	108,938	16,325	191,741	23,105	157,490	1.997
Marinette	1,279,976	1,069,238	210,738	196,823	59,921	1,196	262	706,702	145,387	29,640	7,760	65,190	5,168	61,927	.715
Marquette	161,906	138,192	23,714	21,061	6,467	5,904	1,398	71,173	14,233	4,156	1,222	19,461	1,616	15,215	.091
Menominee	29,828	25,590	4,238	7,489	2,300	103	23	9,548	1,910	234	36	3,524	5	4,656	.017
Milwaukee*	60,284,069	50,394,070	9,889,999	7,366,336	2,211,075	–	–	36,643,495	7,320,657	2,602,724	179,222	1,711,336	358,267	1,851,279	33.703
Monroe	769,066	653,200	115,866	86,299	26,300	18,065	3,320	409,362	82,214	20,795	4,801	58,060	4,032	55,818	.430
Oconto	568,945	483,785	85,160	95,887	29,079	12,728	2,783	258,948	51,736	14,997	4,534	52,294	1,562	44,397	.318
Oneida	760,590	639,079	121,511	122,132	37,351	296	66	396,214	79,245	29,872	4,420	46,638	4,849	39,507	.425
Outagamie	4,494,326	3,783,645	710,681	460,579	137,920	–	–	2,751,074	553,153	163,012	21,870	204,466	19,608	182,644	2.512
Ozaukee	3,042,561	2,505,827	536,734	661,007	201,341	–	–	1,611,293	322,342	68,822	10,480	85,727	13,051	68,498	1,701
Pepin	138,106	118,199	19,907	13,712	4,211	5,383	913	66,754	13,350	3,309	937	15,004	1,433	13,100	.077
Pierce	471,897	405,743	66,154	41,664	12,795	24,446	4,048	231,484	46,295	17,352	4,679	44,795	3,016	41,323	.263
Polk	794,641	668,557	126,084	119,704	36,719	20,172	3,881	412,989	82,595	16,586	4,731	49,765	2,889	44,610	.444
Portage	1,336,024	1,117,180	218,844	219,586	66,511	2,636	575	700,076	140,030	46,011	6,177	76,651	11,728	66,043	.747
Price	369,078	314,830	54,248	33,872	10,402	8,257	1,837	206,837	41,366	8,118	2,679	29,392	643	25,675	.206
Racine	8,877,759	7,452,533	1,425,226	702,337	210,342	–	–	5,916,707	1,184,385	258,461	25,889	295,820	30,499	253,319	4.963
Richland	325,917	280,648	45,269	23,985	7,356	12,624	2,378	161,327	32,264	13,366	4,145	33,162	3,271	32,039	.182
Rock	5,742,516	4,788,772	953,744	932,403	282,103	11,952	2,747	3,177,458	633,754	196,945	24,801	241,686	35,140	203,527	3.211
Rusk	337,541	284,196	53,345	73,499	22,529	20,927	4,535	125,196	25,049	9,512	2,517	26,113	1,232	26,432	.189
St. Croix	820,437	693,060	127,377	117,011	35,743	22,999	4,291	419,094	83,816	20,426	6,697	55,843	3,527	50,990	.459
Sauk	1,102,681	928,194	174,487	184,371	56,539	3,646	659	539,036	107,523	38,668	9,180	86,887	9,766	66,406	.616
Sawyer	216,904	182,799	34,105	48,758	14,973	4,760	823	83,078	16,653	8,129	1,560	19,585	1,656	16,929	.122
Shawano	738,253	624,586	113,667	128,865	39,259	2,415	525	342,861	69,174	17,049	7,907	68,304	4,709	57,185	.412
Sheboygan	3,999,106	3,350,636	648,470	526,990	158,109	–	–	2,357,716	471,541	127,372	19,422	164,616	18,820	154,520	2.236
Taylor	317,831	275,336	42,495	18,980	5,767	16,537	3,019	160,038	32,205	10,004	3,372	34,525	1,504	31,880	.178
Trempealeau	459,205	394,122	65,083	46,683	14,336	24,416	4,524	212,535	42,505	12,555	8,105	48,061	3,718	41,767	.257
Vernon	440,286	380,103	60,183	32,826	10,080	39,867	7,885	195,113	39,020	13,012	5,293	48,374	3,198	45,618	.246
Vilas	283,702	238,234	45,468	62,824	19,293	175	38	121,034	24,074	10,995	2,537	23,996	2,063	16,673	.159
Walworth	2,106,100	1,714,207	391,893	330,912	101,150	135	31	1,084,503	217,075	67,437	16,041	121,614	73,637	93,565	1.177
Washburn	201,780	174,561	27,219	19,581	6,013	10,559	1,871	94,095	18,817	7,577	2,297	22,047	518	18,405	.113
Washington	2,308,773	1,935,354	373,419	273,952	82,768	–	–	1,401,380	282,572	58,719	11,623	107,280	8,079	82,400	1.292
Waukesha	9,222,664	7,739,322	1,483,342	857,671	258,058	–	–	5,838,495	1,172,109	348,274	35,464	376,676	53,175	282,742	5.156
Waupaca	1,012,063	853,159	158,904	156,466	47,399	4,032	878	513,685	104,330	28,897	10,700	74,054	6,297	65,325	.566
Waushara	363,320	308,830	54,490	49,650	15,246	7,940	1,750	180,158	36,344	7,728	3,602	35,717	1,150	24,035	.204
Winnebago	5,480,294	4,592,471	887,823	482,745	143,129	–	–	3,477,812	692,677	198,609	26,106	214,365	52,017	192,834	3.063
Wood	2,517,134	2,122,730	394,404	256,389	77,224	2,378	413	1,536,332	308,351	75,768	13,100	133,161	8,416	105,602	1.407
	178,866,439	149,914,856	28,951,583	23,271,406	7,022,781	634,392	129,072	103,382,439	20,683,919	6,541,551	823,768	7,805,594	1,115,811	7,062,378	100.000

*Railroad terminal local: Ashland 27,343, Douglas 317,146, Kewaunee 5,402, Manitowoc 3,759, Milwaukee 39,678, Total $393,328

Table 4 TAXES RETAINED BY STATE ATTRIBUTED TO COUNTY OF ORIGIN, FISCAL YEAR ENDING JUNE 30, 1966

County	Total Taxes Attributed	General Property Tax	Elect. Gas Water and Pipelines	Telephone Exchange Tax	Inheritance and Estate		Lawsuit Tax	Motor Vehicle License *	Per Cent County to Total
					Normal Tax	30% Surtax			
Adams	$ 122,292	$ 8,709	$ 3,038	$ 763	$ 7,879	$ 2,695	$ 444	$ 98,764	.171
Ashland	236,731	11,252	27,058	2,286	26,781	8,949	308	160,097	.331
Barron	525,170	30,771	11,585	3,998	63,508	21,241	746	393,321	.733
Bayfield	164,693	8,623	12,445	813	13,993	4,620	228	123,971	.230
Brown	2,685,969	151,401	159,035	29,027	392,878	131,376	4,576	1,817,676	3.751
Buffalo	170,414	11,327	4,209	937	8,667	3,273	426	141,575	.238
Burnett	132,154	9,106	2,976	618	16,883	5,590	247	96,734	.185
Calumet	494,981	26,281	18,338	2,785	77,755	26,970	893	341,959	.691
Chippewa	628,857	31,951	47,196	5,725	73,880	25,152	1,345	443,608	.878
Clark	435,883	24,585	16,329	2,406	40,426	13,490	898	337,749	.609
Columbia	726,610	41,688	25,578	5,224	169,917	55,927	1,402	426,874	1.015
Crawford	199,654	11,696	6,199	1,474	19,650	6,749	625	153,261	.279
Dane	4,431,021	315,926	167,863	75,241	770,418	425,119	23,814	2,652,640	6.189
Dodge	1,144,671	69,777	35,972	9,319	202,963	68,639	2,228	755,773	1.599
Door	367,898	27,915	9,879	2,826	71,968	23,580	811	230,919	.514
Douglas	673,512	31,127	52,963	8,448	142,214	46,576	2,304	389,880	.941
Dunn	362,687	21,174	24,007	2,931	40,659	13,818	1,023	259,075	.507
Eau Claire	946,924	55,448	38,971	14,074	140,877	46,479	5,006	646,069	1.323
Florence	46,822	2,664	4,288	187	1,886	629	44	37,124	.065
Fond du Lac	1,441,005	79,370	57,342	14,863	297,650	99,754	3,954	888,072	2.013
Forest	110,154	4,883	3,090	427	13,120	4,273	242	84,119	.154
Grant	762,739	38,770	75,775	3,733	134,044	44,798	1,248	464,371	1.065
Green	477,353	31,359	17,757	2,964	88,380	28,366	508	308,019	.667
Green Lake	372,154	24,121	10,944	2,298	90,320	31,545	821	212,105	.520
Iowa	322,024	19,947	13,026	1,797	58,756	19,688	574	208,236	.450
Iron	82,102	4,587	13,471	735	3,068	1,032	196	59,013	.115
Jackson	200,026	10,541	3,586	1,542	17,203	6,172	718	160,264	.279
Jefferson	1,048,055	64,480	30,936	8,743	252,769	90,337	1,616	599,174	1.464
Juneau	422,637	13,207	4,948	1,757	156,224	50,770	650	195,081	.590
Kenosha	1,673,954	134,956	68,724	24,825	285,535	94,043	5,248	1,060,623	2.338
Kewaunee	227,195	18,863	8,234	1,600	17,734	6,030	308	174,426	.317
La Crosse	1,177,187	72,014	45,105	14,186	130,908	172,966	3,846	738,162	1.644
La Fayette	299,070	21,374	13,000	1,340	50,981	16,981	316	195,078	.418
Langlade	275,653	14,752	8,871	2,355	24,149	8,252	530	216,744	.385
Lincoln	323,925	22,674	21,964	3,453	31,979	10,712	742	232,401	.452
Manitowoc	1,119,009	91,975	34,098	13,500	174,352	58,740	2,439	743,905	1.563
Marathon	1,652,246	91,580	90,059	15,620	278,135	92,511	3,240	1,081,101	2.308
Marinette	495,829	37,292	27,687	4,250	61,681	20,788	744	343,387	.693
Marquette	129,074	7,332	2,988	596	18,858	6,465	482	92,353	.180
Menominee	27,523	3,503	1,063	33	46	19	413	22,446	.038
Milwaukee	18,553,775	1,288,296	1,021,639	373,189	4,457,446	2,008,214	80,522	9,324,469	25.913
Monroe	410,613	22,132	12,152	2,982	47,521	16,142	932	308,752	.573
Oconto	348,448	20,671	13,436	2,150	17,365	6,418	623	287,785	.487
Oneida	403,263	35,394	17,258	4,284	60,962	20,632	798	263,935	.563
Outagamie	1,676,089	128,740	63,727	23,373	239,573	79,474	3,926	1,137,276	2.341
Ozaukee	844,485	61,482	93,031	9,868	154,981	52,203	3,208	469,712	1.179
Pepin	111,051	5,942	1,946	475	16,718	5,722	262	79,986	.155
Pierce	314,268	20,568	5,912	2,488	35,063	12,147	735	237,355	.439
Polk	348,527	23,750	16,966	2,378	34,562	11,722	1,078	258,071	.487
Portage	702,602	36,134	30,732	6,598	140,546	46,911	1,776	439,905	.982
Price	183,622	11,995	4,806	1,164	8,150	2,866	284	154,357	.256
Racine	2,512,757	181,887	97,190	37,059	374,293	124,003	8,723	1,689,602	3.509
Richland	237,397	13,890	3,399	1,917	38,949	13,145	870	165,227	.332
Rock	2,259,804	121,115	130,347	28,239	427,404	141,500	8,085	1,403,114	3.156
Rusk	172,236	10,605	10,410	1,364	14,907	4,977	448	129,525	.241
St. Croix	395,253	27,913	16,515	2,929	27,090	24,153	1,521	295,132	.552
Sauk	710,750	35,346	26,124	5,545	118,536	39,638	994	484,567	.993
Sawyer	149,429	10,006	6,918	1,166	20,947	7,046	446	102,900	.209
Shawano	482,632	27,320	18,140	2,445	54,134	18,795	1,034	360,764	.674
Sheboygan	1,409,879	109,781	73,055	18,263	224,016	76,100	3,338	905,326	1.969
Taylor	234,329	12,236	2,665	1,434	17,141	6,008	478	194,367	.327
Trempealeau	339,621	16,914	6,624	1,801	43,936	14,870	656	254,820	.474
Vernon	315,191	19,408	4,658	1,866	38,283	12,784	525	237,667	.440
Vilas	200,534	25,892	8,914	1,576	25,179	8,236	470	130,267	.280
Walworth	1,993,353	87,311	46,737	9,670	911,730	297,614	3,750	636,541	2.784
Washburn	135,655	8,913	2,778	1,086	5,478	1,962	447	114,991	.189
Washington	869,576	67,802	38,244	8,419	95,418	51,731	2,007	605,955	1.215
Waukesha	3,489,249	230,578	119,237	49,937	700,915	231,276	10,242	2,147,064	4.873
Waupaca	558,969	33,700	21,901	4,144	74,034	25,339	767	399,084	.781
Waushara	235,094	13,713	7,044	1,108	13,000	4,626	466	195,137	.328
Winnebago	1,972,867	119,206	66,134	28,478	418,953	152,075	5,007	1,183,014	2.755
Wood	1,060,515	69,834	35,682	10,864	96,618	125,311	2,100	720,106	1.481
State at Large	831,525							831,525	1.161
Total	71,599,215	4,597,475	3,244,918	937,958	13,422,942	5,438,754	222,721	43,734,447	100.000

*Total Motor Vehicle License less the Highway Privilege tax totaling $7,805,594

Table 5 COUNTY SUMMARY OF STATE AIDS AND SHARED TAX PAYMENTS, FISCAL YEAR ENDING JUNE 30, 1966

County	Total Aids and Shared Taxes	Aids to Local Schools	Aids to Local Government	Aids to County Governments	State Taxes Shared	Per Cent of County To Total
Adams	$ 1,134,467	$ 328,565	$ 308,714	$ 330,978	$ 166,210	.283
Ashland	2,330,133	937,949	357,882	423,245	611,057	.581
Barron	4,348,705	2,154,121	566,288	848,886	779,410	1.085
Bayfield	2,254,977	792,219	588,176	548,639	325,943	.563
Brown	11,322,058	2,436,059	1,034,224	1,277,131	6,574,644	2.825
Buffalo	1,706,997	719,175	230,354	449,673	307,795	.426
Burnett	1,449,081	479,067	376,975	425,058	167,981	.362
Calumet	1,757,683	241,465	231,437	260,575	1,024,206	.439
Chippewa	4,500,105	1,780,214	574,479	789,600	1,355,812	1.123
Clark	3,695,388	1,704,604	610,776	722,188	657,820	.922
Columbia	4,281,672	1,963,629	441,963	670,478	1,205,602	1.068
Crawford	1,863,004	805,808	321,647	386,139	349,410	.465
Dane	23,068,814	6,724,554	2,073,328	3,456,981	10,813,951	5.757
Dodge	4,376,080	701,945	531,929	1,031,733	2,110,473	1.092
Door	1,782,857	532,380	339,871	360,229	550,377	.445
Douglas	6,188,704	2,070,490	952,490	1,252,709	1,913,015	1.544
Dunn	2,942,629	1,218,708	428,360	632,169	663,392	.734
Eau Claire	6,139,409	2,203,403	632,628	1,142,754	2,210,624	1.545
Florence	628,441	243,429	119,722	180,287	85,003	.157
Fond du Lac	7,332,502	2,547,719	477,980	1,131,262	3,175,541	1.830
Forest	1,374,136	581,845	249,505	418,977	123,809	.343
Grant	4,937,352	1,900,838	619,975	846,964	1,569,575	1.232
Green	2,470,353	859,323	338,076	490,083	782,871	.616
Green Lake	1,408,580	419,940	184,156	246,544	557,940	.351
Iowa	2,055,744	895,007	316,799	419,142	424,796	.513
Iron	1,183,324	467,694	210,297	260,575	244,758	.295
Jackson	2,502,468	1,175,128	367,012	660,990	299,338	.624
Jefferson	4,082,015	1,009,271	455,741	617,659	1,999,344	1.019
Juneau	2,495,186	1,206,314	393,900	483,920	411,052	.623
Kenosha	7,888,064	1,522,020	627,577	1,351,441	4,387,026	1.968
Kewaunee	1,278,266	339,449	201,038	299,593	438,186	.319
La Crosse	6,360,086	1,627,260	532,941	1,031,813	3,168,072	1.587
La Fayette	1,786,485	702,251	276,391	391,584	416,259	.446
Langlade	2,353,869	1,099,322	271,932	550,726	431,889	.587
Lincoln	2,490,078	940,051	349,590	460,858	739,579	.621
Manitowoc	5,770,095	1,285,317	607.774	1,000,152	2,876,852	1.440
Marathon	8,153,945	2,390,412	908,062	1,283,923	3,571,548	2.035
Marinette	3,986,508	1,259,057	597,044	850,431	1,279,976	.995
Marquette	982,379	363,621	193,978	262,874	161,906	.245
Menominee	203,460	—	24,740	148,892	29,828	.051
Milwaukee	96,795,465	15,005,341	5,851,970	15,654,085	60,284,069	24.154
Monroe	3,474,997	1,718,690	386,897	600,344	769,066	.867
Oconto	2,870,914	1,213,894	499,504	588,571	568,945	.716
Oneida	2,130,641	423,954	431,000	515,097	760,590	.532
Outagamie	8,250,887	2,053,010	763,113	940,438	4,494,326	2.059
Ozaukee	4,450,919	684,480	416,009	307,869	3,042,561	1.111
Pepin	938,302	472,475	101,658	226,063	138,106	.234
Pierce	2,687,870	1,455,888	314,203	445,882	471,897	.671
Polk	3,949,365	1,898,767	532,538	723,419	794,641	.986
Portage	3,182,966	711,118	475,292	660,532	1,336,024	.794
Price	1,880,859	750,032	369,341	392,408	369,078	.469
Racine	14,618,175	3,202,855	762,082	1,775,479	8,877,759	3.648
Richland	1,643,612	572,232	247,488	497,975	325,917	.410
Rock	12,557,565	4,425,014	1,043,778	1,346,257	5,742,516	3.134
Rusk	2,313,615	1,174,376	323,796	477,902	337,541	.577
St. Croix	3,421,781	1,683,674	419,121	498,549	820,437	.854
Sauk	4,113,603	1,827,582	489,404	693,936	1,102,681	1.027
Sawyer	1,525,645	478,858	340,958	488,925	216,904	.381
Shawano	3,176,563	1,387,691	457,445	593,174	738,253	.793
Sheboygan	8,242,330	2,587,645	569,416	1,086,163	3,999,106	2.057
Taylor	2,441,780	1,254,379	381,512	488,058	317,831	.609
Trempealeau	2,873,526	1,431,793	324,860	657,668	459,205	.717
Vernon	3,337,705	1,764,650	411,215	721,554	440,286	.833
Vilas	1,068,647	111,739	345,323	327,883	283,702	.267
Walworth	4,514,563	1,025,368	443,797	939,298	2,106,100	1.127
Washburn	1,768,207	778,951	359,457	428,019	201,780	.441
Washington	4,273,930	1,021,094	401,711	542,352	2,308,773	1.067
Waukesha	19,293,697	7,109,469	1,321,740	1,639,824	9,222,664	4.815
Waupaca	3,747,572	1,634,872	420,562	680,075	1,012,063	.935
Waushara	1,683,322	579,350	277,932	462,720	363,320	.420
Winnebago	9,985,042	2,341,143	711,764	1,451,841	5,480,294	2.492
Wood	5,505,847	1,433,373	662,921	892,419	2,517,134	1.374
State at Large	1,099,265			1,099,265		.273
Total	400,735,276	114,843,380	39,783,558	67,241,899	178,866,439	100.000

Table 6 COUNTY SUMMARY OF STATE AIDS CLASSIFIED BY TYPE, FISCAL YEAR ENDING JUNE 30, 1966

County	Total Aids	Educational Aids	Welfare Aids	Highway Aids	Other Aids	Per Cent County to Total
Adams	$ 968,257	$ 358,390	$ 111,284	$ 495,037	$ 3,546	.436
Ashland	1,719,076	938,208	273,782	505,197	1,889	.774
Barron	3,569,295	2,205,571	513,926	841,847	7,951	1.608
Bayfield	1,929,034	794,776	259,495	829,919	44,844	.869
Brown	4,747,414	2,524,831	812,203	1,403,416	6,964	2.140
Buffalo	1,399,202	747,412	223,447	424,905	3,438	.632
Burnett	1,281,100	479,427	203,228	569,021	29,424	.577
Calumet	733,477	254,349	120,747	354,028	4,353	.332
Chippewa	3,144,293	1,783,469	434,534	913,394	12,896	1.417
Clark	3,037,568	1,717,321	377,915	904,798	37,534	1.369
Columbia	3,076,070	2,022,637	318,392	728,070	6,971	1.386
Crawford	1,513,594	814,168	231,931	463,556	3,939	.681
Dane	12,254,863	6,899,651	2,581,800	2,763,484	9,928	5.523
Dodge	2,265,607	778,458	558,579	922,907	5,663	1.022
Door	1,232,480	550,533	135,475	543,013	3,459	.555
Douglas	4,275,689	2,070,004	913,244	1,219,731	72,710	1.927
Dunn	2,279,237	1,219,455	332,295	723,842	3,645	1.027
Eau Claire	3,978,785	2,208,783	834,938	920,486	14,578	1.793
Florence	543,438	241,565	108,305	179,443	14,125	.246
Fond du Lac	4,156,961	2,590,364	718,764	842,315	5,518	1.874
Forest	1,250,327	585,092	282,793	374,049	8,393	.564
Grant	3,367,777	1,906,451	511,035	941,960	8,331	1.518
Green	1,687,482	916,550	217,195	547,310	6,427	.762
Green Lake	850,640	422,263	99,255	326,913	2,209	.383
Iowa	1,630,948	902,754	181,181	542,037	4,976	.735
Iron	938,566	466,287	138,275	283,847	50,157	.423
Jackson	2,203,130	1,184,738	422,162	564,303	31,927	.994
Jefferson	2,082,671	1,032,760	350,134	692,817	6,960	.939
Juneau	2,084,134	1,241,141	223,704	608,582	10,707	.939
Kenosha	3,501,038	1,555,088	1,036,676	902,848	6,426	1.578
Kewaunee	840,080	385,331	106,173	344,676	3,900	.378
La Crosse	3,192,014	1,635,899	779,025	769,777	7,313	1.439
La Fayette	1,370,226	734,875	159,288	470,262	5,801	.618
Langlade	1,921,980	1,125,364	308,421	452,492	35,703	.866
Lincoln	1,750,499	965,444	218,083	535,074	31,898	.790
Manitowoc	2,893,243	1,341,983	653,130	894,875	3,255	1.304
Marathon	4,582,397	2,446,008	679,304	1,447,425	9,660	2.065
Marinette	2,706,532	1,316,871	455,172	875,293	59,196	1.220
Marquette	820,473	365,530	116,411	335,397	3,135	.369
Menominee	173,632	—	115,004	57,300	1,328	.078
Milwaukee	36,511,396	15,158,548	14,172,419	7,137,424	43,005	16.456
Monroe	2,705,931	1,720,353	323,474	653,505	8,599	1.219
Oconto	2,301,969	1,232,508	283,170	772,343	13,948	1.037
Oneida	1,370,051	427,578	267,911	630,018	44,544	.619
Outagamie	3,756,561	2,115,500	530,990	1,107,025	3,046	1.693
Ozaukee	1,408,358	706,204	153,589	544,636	3,929	.635
Pepin	800,196	472,657	136,419	189,880	1,240	.361
Pierce	2,215,973	1,457,144	237,140	517,480	4,209	.999
Polk	3,154,724	1,924,648	401,016	821,114	7,946	1.422
Portage	1,846,942	722,662	332,638	789,271	2,371	.832
Price	1,511,781	752,295	179,531	552,923	27,032	.681
Racine	5,740,416	3,301,555	1,361,047	1,071,967	5,847	2.587
Richland	1,317,695	626,634	239,231	447,538	4,292	.594
Rock	6,815,049	4,467,650	939,773	1,399,823	7,803	3.072
Rusk	1,976,074	1,177,368	266,625	505,543	26,538	.891
St. Croix	2,601,344	1,689,575	223,732	674,653	13,384	1.172
Sauk	3,010,922	1,864,385	376,964	764,148	5,425	1.357
Sawyer	1,308,741	482,187	262,914	531,680	31,960	.590
Shawano	2,438,310	1,401,027	306,329	728,843	2,111	1.099
Sheboygan	4,243,224	2,665,708	660,631	909,802	7,083	1.912
Taylor	2,123,949	1,297,426	238,708	579,512	8,303	.957
Trempealeau	2,414,321	1,462,880	399,708	547,804	3,929	1.088
Vernon	2,897,419	1,798,527	432,952	660,339	5,601	1.306
Vilas	784,945	113,153	118,755	540,942	12,095	.354
Walworth	2,408,463	1,133,773	586,348	680,943	7,399	1.086
Washburn	1,566,427	780,190	220,234	525,673	40,330	.706
Washington	1,965,157	1,050,722	298,202	612,227	4,006	.886
Waukesha	10,071,033	7,465,312	803,135	1,784,014	18,572	4.539
Waupaca	2,735,509	1,649,625	390,571	689,086	6,227	1.233
Waushara	1,320,002	614,772	199,754	502,406	3,070	.595
Winnebago	4,504,748	2,342,943	1,135,210	1,022,240	4,355	2.030
Wood	2,988,713	1,482,368	537,917	950,508	17,920	1.347
State at Large	1,099,265	—	1,099,265	—	—	.495
TOTAL	221,868,837[1]	117,287,678	45,233,007	58,360,956	987,196	100.000

Table 7 STATE AIDS PAID TO SCHOOLS AND COUNTIES FOR EDUCATION, FISCAL YEAR ENDING JUNE 30, 1966

County	Total Aid For Education	Total Aid To Local Schools	Elementary And High School Aid	School * Transportation Aids	Vocational School Aid	Driver Training (Vocational School)	Vocational Aid To High Schools	Tuition Aids	Handicapped Children	
									Disabled	Homebound
Adams	$ 358,390	$ 328,446	$ 294,372	$ 28,055	$ —	$ —	$ 400	$ —	$ 4,794	$ —
Ashland	938,208	937,631	858,860	39,060	8,928		240	—	21,469	267
Barron	2,205,571	2,154,051	1,902,181	162,594	34,432	—	3,080	—	37,233	817
Bayfield	794,776	791,685	726,818	51,876	—	—	220	—	7,866	35
Brown	2,524,831	2,436,059	1,788,037	236,411	43,145	—	1,260	16,460	205,209	3,978
Buffalo	747,412	719,167	627,135	70,122	—	—	1,520	—	12,554	455
Burnett	479,427	478,959	434,326	39,180	—	—	200	—	—	200
Calumet	254,349	241,465	168,097	55,283	1,544	—	800	—	9,934	510
Chippewa	1,783,469	1,780,145	1,555,024	176,006	5,979	8,750	2,220	—	21,741	200
Clark	1,717,321	1,704,280	1,504,528	159,156	—	—	4,600	5,453	14,160	316
Columbia	2,022,637	1,963,629	1,714,118	166,377	1,907	—	2,680	—	50,426	4,049
Crawford	814,168	805,802	727,623	52,290	3,028	3,650	1,800	—	13,868	662
Dane	6,899,651	6,724,554	5,557,777	314,213	378,956	3,175	4,350	1,345	360,641	5,049
Dodge	778,458	701,945	561,791	85,116	6,691	—	1,200	—	26,934	585
Door	550,533	532,350	425,361	77,538	12,875	—	1,300	—	7,876	600
Douglas	2,070,004	2,067,925	1,826,939	88,675	80,590	—	400	—	65,117	982
Dunn	1,219,455	1,218,695	1,081,753	97,842	6,701	—	1,020	—	19,716	789
Eau Claire	2,208,783	2,203,359	1,792,425	138,490	143,876	—	1,280	—	107,061	1,605
Florence	241,565	241,565	219,307	17,532	—	—	—	—	—	—
Fond du Lac	2,590,364	2,547,719	2,204,717	144,810	67,117	—	1,260	4,545	92,803	1,684
Forest	585,092	580,343	540,478	32,334	—	—	400	—	4,507	261
Grant	1,906,451	1,900,832	1,679,505	153,480	—	—	4,490	—	41,309	697
Green	916,550	859,323	743,786	78,980	1,767	—	980	—	22,396	613
Green Lake	422,263	419,940	334,185	63,156	—	—	1,040	—	16,570	14
Iowa	902,754	895,007	801,998	76,092	—	—	1,460	—	9,930	87
Iron	466,287	465,976	435,348	22,512	—	—	—	—	5,216	—
Jackson	1,184,738	1,175,114	1,081,324	71,520	—	—	2,125	—	14,449	800
Jefferson	1,032,760	1,009,271	789,998	114,096	29,500	2,500	2,220	—	59,211	1,030
Juneau	1,241,141	1,206,293	1,081,862	83,892	3,031	—	997	—	28,010	344
Kenosha	1,555,088	1,522,020	972,762	139,133	175,375	15,625	500	—	207,481	2,108
Kewaunee	385,331	339,449	275,520	51,642	—	—	1,780	—	332	200
La Crosse	1,635,899	1,627,258	1,254,324	85,613	103,667	—	1,880	10,423	151,317	4,119
La Fayette	734,875	702,251	617,231	77,034	—	—	720	—	2,731	645
Langlade	1,125,364	1,098,692	979,342	81.540	13,250	4,500	400	—	17,364	316
Lincoln	965,444	938,255	796,223	87,030	13,540	—		—	27,929	1,803
Manitowoc	1,341,983	1,285,315	938,816	155,064	66,095	11,275	2,400	—	100,840	3,019
Marathon	2,446,008	2,390,080	1,832,386	225,935	201,355	—	1,820	—	108,677	2,510
Marinette	1,316,871	1,258,992	1,093,750	114,966	14,559	1,350	740	—	25,777	381
Marquette	365,530	363,597	317,441	38,442	—	—	400	—	6,508	81
Menominee	—	—	—	—	—	—	—	—	—	—
Milwaukee	15,158,548	15,005,341	10,991,703	326,642	1,552,385	14,675	—	53,046	1,792,424	46,215
Monroe	1,720,353	1,718,679	1,566,415	104,778	2,219	—	1,200	4,829	27,832	33
Oconto	1,232,508	1,213,763	1,088,165	95,334	629	—	1,853	—	14,631	494
Oneida	427,578	421,207	262,184	79,890	19,921	—	—	—	35,758	779
Outagamie	2,115,500	2,053,010	1,596,586	149,762	115,517	21,825	4,085	—	145,871	2,627
Ozaukee	706,204	684,480	525,663	98,604	6,594	2,200	—	—	33,332	673
Pepin	472,657	472,457	412,168	44,108	—	—	700	—	10,179	—
Pierce	1,457,144	1,455,888	1,291,335	132,303	—	—	1,120	—	17,808	122
Polk	1,924,648	1,898,730	1,734,481	139,686	—	—	4,607	—	8,937	271
Portage	722,662	711,036	516,628	97,847	31,728	—	860	—	58,943	332
Price	752,295	749,364	682,174	51,750	—	—	400	—	9,640	—
Racine	3,301,555	3,202,855	2,572,708	192,409	121,299	23,750	320	12,541	260,323	6,145
Richland	626,634	572,223	524,458	36,282	1,287	—	620	—	4,876	428
Rock	4,467,650	4,425,014	3,868,851	242,514	87,784	—	1,220	—	204,799	4,375
Rusk	1,177,368	1,173,854	1,081,048	73,812	—	—	1,180	—	10,975	172
St. Croix	1,689,575	1,683,670	1,511,502	120,834	—	—	1,120	—	38,014	802
Sauk	1,864,385	1,827,549	1,607,577	143,876	3,090	—	880	—	62,269	530
Sawyer	482,187	478,572	413,395	45,168	—	—	—	—	13,694	200
Shawano	1,401,027	1,387,252	1,209,722	132,870	—	—	1,740	4,670	24,512	71
Sheboygan	2,665,708	2,587,643	2,273,333	136,872	68,903	—	800	225	78,517	2,557
Taylor	1,297,426	1,254,089	1,129,903	97,932	—	—	720	—	16,946	15
Trempealeau	1,462,880	1,431,767	1,287,170	117,001	—	—	3,807	—	10,881	383
Vernon	1,798,527	1,764,640	1,602,476	126,082	—	—	2,140	—	25,915	338
Vilas	113,153	111,617	75,928	32,310	—	—	—	—	1,404	100
Walworth	1,133,773	1,025,368	786,936	177,693	431	—	2,500	—	21,174	1,841
Washburn	780,190	778,301	696,987	58,194	—	—	420	—	6,114	—
Washington	1,050,722	1,021,094	788,194	136,458	11,540	7,475	1,300	—	69,937	464
Waukesha	7,465,312	7,109,469	6,479,895	426,282	61,870	—	1,100	44,500	23,193	6,638
Waupaca	1,649,625	1,634,536	1,448,286	141,930	—	—	3,266	—	22,552	396
Waushara	614,772	579,314	519,515	54,138	—	—	900	—	—	201
Winnebago	2,342,943	2,341,143	1,787,575	182,666	137,718	10,025	500	—	196,616	2,610
Wood	1,482,368	1,433,001	1,082,250	166,284	83,277	7,075	1,460	—	77,890	915
State at Large										
TOTAL	117,287,678	114,824,365	95,952,679	8,115,398	3,824,100	137,850	95,000	158,037	5,255,912	122,538

*School Transportation Aids includes transportation aids to municipalities of $15,390 to Brown, $25,980 to Kenosha, $5,772 to La Crosse, $1,536 to Outagamie, $72 to Rock, $774 to Vernon, and $16,080 to Waukesha.

Table 7 STATE AIDS PAID TO SCHOOLS AND COUNTIES FOR EDUCATION, FISCAL YEAR ENDING JUNE 30, 1966 (Continued)

County	Foster Home	Military Site	Driver Training (High School)	EDUCATIONAL AIDS PAID TO COUNTY TREASURERS					
				Total County	Superv. Teachers	Teacher Training	Disabled Children	Trans-portation	County Supt
Adams	$ –	$ –	$ 825	$ 29,944	$ 1,834	$ 27,850	$ –	$ –	$ 260
Ashland	4,532	–	4,275	577	–	–	–	–	577
Barron	1,989	–	11,725	51,520	4,937	40,150	4,867	180	1,386
Bayfield	645	–	4,225	3,091	2,390	–	–	179	522
Brown	16,484	–	25,075	88,772	11,792	–	71,378	3,942	1,660
Buffalo	2,231	–	5,150	28,245	7,359	19,350	–	–	1,536
Burnett	2,353	–	2,700	468	–	–	–	–	468
Calumet	1,297	–	4,000	12,884	–	–	12,884	–	–
Chippewa	4,500	–	5,725	3,324	2,678	–	–	–	646
Clark	5,742	–	10,325	13,041	–	–	11,601	–	1,440
Columbia	10,422	–	13,650	59,008	7,064	24,373	24,361	1,410	1,800
Crawford	–	–	2,881	8,366	6,566	–	–	–	1,800
Dane	24,728	7,595	66,725	175,097	33,425	–	128,064	9,888	3,720
Dodge	10,003	–	9,625	76,513	8,275	32,600	34,546	–	1,092
Door	–	–	6,800	18,183	6,517	–	9,338	720	1,608
Douglas	1,547	–	3,675	2,079	–	–	–	519	1,560
Dunn	1,324	–	9,550	760	–	–	–	–	760
Eau Claire	8,497	–	10,125	5,424	4,370	–	–	–	1,054
Florence	4,001	–	725	–	–	–	–	–	–
Fond du Lac	10,634	5,249	14,900	42,645	5,897	–	33,681	1,608	1,459
Forest	588	–	1,775	4,749	275	–	4,162	264	48
Grant	6,153	–	15,198	5,619	–	–	3,819	–	1,800
Green	2,326	–	8,475	57,227	8,273	25,350	21,246	918	1,440
Green Lake	2,175	–	2,800	2,323	1,862	–	–	–	461
Iowa	540	–	4,900	7,747	6,307	–	–	–	1,440
Iron	–	–	2,900	311	–	–	–	–	311
Jackson	2,321	–	2,575	9,624	8,184	–	–	–	1,440
Jefferson	3,529	–	7,187	23,489	7,338	–	14,451	732	968
Juneau	1,532	–	6,625	34,848	8,062	25,250	–	–	1,536
Kenosha	7,111	–	1,925	33,068	17,425	–	13,843	–	1,800
Kewaunee	–	–	9,975	45,882	–	26,600	16,524	1,158	1,600
La Crosse	6,843	–	9,072	8,641	–	–	7,332	–	1,309
La Fayette	–	–	3,890	32,624	8,166	–	21,848	810	1,800
Langlade	1,374	470	136	26,672	920	25,450	–	–	302
Lincoln	7,080	–	4,650	27,189	1,271	25,500	–	–	418
Manitowoc	2,110	–	5,696	56,668	6,708	26,450	21,450	1,260	800
Marathon	1,847	–	15,550	55,928	16,755	–	37,354	–	1,819
Marinette	769	–	6,700	57,879	8,302	31,150	16,891	–	1,536
Marquette	–	–	725	1,933	1,693	–	–	–	240
Menominee	–	–	–	–	–	–	–	–	–
Milwaukee	86,307	3,894	138,050	153,207	15,790	–	126,319	8,220	2,878
Monroe	1,673	–	9,700	1,674	–	–	1,283	–	391
Oconto	6,032	–	6,625	18,745	963	–	16,726	888	168
Oneida	16,085	1,690	4,900	6,371	2,192	–	3,303	156	720
Outagamie	6,712	–	10,025	62,490	6,971	25,300	28,619	–	1,600
Ozaukee	5,164	–	12,250	21,724	8,238	–	11,866	–	1,620
Pepin	302	–	5,000	200	–	–	–	–	200
Pierce	2,675	–	10,525	1,256	–	–	–	–	1,256
Polk	1,148	–	9,600	25,918	–	18,150	6,124	312	1,332
Portage	–	–	4,698	11,626	7,617	–	1,962	967	1,080
Price	–	–	5,400	2,931	–	–	2,339	–	592
Racine	5,510	–	7,850	98,700	15,232	55,730	24,240	1,470	2,028
Richland	1,672	–	2,600	54,411	7,761	44,850	–	–	1,800
Rock	535	–	14,936	42,636	7,604	–	31,992	1,140	1,900
Rusk	1,642	–	5,025	3,514	2,884	–	–	–	630
St. Croix	648	–	10,750	5,905	–	–	4,865	–	1,040
Sauk	752	–	8,575	36,836	–	30,350	4,410	276	1,800
Sawyer	3,315	–	2,800	3,615	2,967	–	–	–	648
Shawano	6,467	–	7,200	13,775	1,376	–	11,097	1,062	240
Sheboygan	12,529	631	12,350	78,065	8,892	32,500	34,083	1,530	1,060
Taylor	1,005	–	7,568	43,337	–	37,500	4,378	19	1,440
Trempealeau	3,650	1,557	8,875	31,113	16,558	–	12,851	–	1,704
Vernon	–	–	7,689	33,887	6,760	25,327	–	–	1,800
Vilas	–	–	1,875	1,536	–	–	–	–	1,536
Walworth	9,377	7,316	18,100	108,405	14,395	–	92,110	–	1,900
Washburn	4,311	–	4,800	1,889	1,475	–	–	–	414
Washington	3,576	–	9,625	29,628	15,458	–	12,270	–	1,900
Waukesha	15,364	1,052	49,575	355,843	16,821	–	320,797	15,924	2,301
Waupaca	–	2,906	15,200	15,089	11,143	–	2,002	–	1,944
Waushara	1,160	–	3,400	35,458	2,962	23,800	7,700	576	420
Winnebago	9,408	–	14,025	1,800	–	–	–	–	1,800
Wood	–	–	13,850	49,367	–	37,600	9,679	288	1,800
State at Large									
TOTAL	364,246	31,729	766,876	2,463,313	378,704	661,180	1,280,655	56,416	86,358

Table 8 STATE AIDS FOR PUBLIC WELFARE PAID TO THE COUNTY, FISCAL YEAR ENDING JUNE 30, 1966

County	Total Welfare Aids	Old Age Assistance	Aid To Dependent Children	County Insane Asylums	County T.B. Sanatoria	County Welfare Admin.	Other Welfare Aids	Aid For The Blind	Aid For The Disabled	County Nurses Aid
Adams	$ 111,284	$ 42,147	$ 20,417	$ 24,606	$ 1,383	$ 6,662	$ –	$ 1,334	$ 14,652	$ 83
Ashland	273,782	86,523	48,721	79,197	1,833	20,292	15,373	1,399	19,444	1,000
Barron	513,926	212,466	93,333	99,635	4,671	27,963	40,681	1,832	32,345	1,000
Bayfield	259,495	113,745	22,526	44,584	2,151	12,496	39,359	1,888	21,746	1,000
Brown	812,203	162,930	131,969	383,292	28,307	53,160	2,362	4,140	45,043	1,000
Buffalo	223,447	88,107	30,228	51,470	633	13,236	19,275	73	19,425	1,000
Burnett	203,228	65,531	34,867	49,626	1,419	16,489	20,556	631	13,442	667
Calumet	120,747	32,315	18,429	50,171	2,576	10,562	88	408	5,865	333
Chippewa	434,534	141,839	69,979	163,725	3,989	21,707	4,484	3,203	24,608	1,000
Clark	377,915	144,394	35,607	127,145	2,943	15,792	19,817	1,511	29,706	1,000
Columbia	318,392	103,668	56,957	108,867	785	18,682	1,470	2,645	24,318	1,000
Crawford	231,931	98,585	35,282	40,920	1,470	8,524	20,530	3,219	22,401	1,000
Dane	2,581,800	751,934	709,205	733,202	17,092	199,104	10,025	14,707	145,531	1,000
Dodge	558,579	190,834	83,345	208,131	378	40,639	811	2,905	30,536	1,000
Door	135,475	35,857	25,712	46,613	1,752	8,481	5,012	701	10,347	1,000
Douglas	913,244	285,594	171,364	255,100	5,682	45,087	71,247	7,904	70,266	1,000
Dunn	332,295	143,082	34,835	85,032	2,277	26,583	17,391	1,185	20,910	1,000
Eau Claire	834,938	333,800	174,420	140,593	4,418	46,584	64,395	4,172	65,556	1,000
Florence	108,305	20,691	11,203	16,287	1,638	4,588	45,229	–	7,669	1,000
Fond du Lac	718,764	253,115	112,374	232,422	814	57,405	3,130	9,555	48,949	1,000
Forest	282,793	72,358	37,569	36,146	2,046	8,379	105,153	3,080	17,062	1,000
Grant	511,035	223,586	81,179	94,035	354	38,541	24,678	5,024	42,638	1,000
Green	217,195	43,237	10,034	131,370	2,652	12,332	2,224	2,983	11,363	1,000
Green Lake	99,255	25,269	10,832	46,965	1,629	8,969	339	105	4,147	1,000
Iowa	181,181	64,961	23,181	67,021	1,395	12,001	–	827	10,878	917
Iron	138,275	50,035	12,737	42,002	6,717	9,107	9,709	360	6,608	1,000
Jackson	422,162	132,660	98,086	57,450	4,290	16,487	71,622	3,956	37,611	–
Jefferson	350,134	98,546	36,701	160,880	7,536	22,910	76	18	22,467	1,000
Juneau	223,704	80,512	28,320	64,450	6,429	10,287	9,832	2,530	20,344	1,000
Kenosha	1,036,676	323,679	248,991	274,340	7,036	88,315	7,849	4,939	80,527	1,000
Kewaunee	106,173	23,461	10,391	51,570	3,279	9,285	–	1,090	6,097	1,000
La Crosse	779,025	303,432	139,434	182,047	12,980	49,100	23,413	6,035	61,584	1,000
La Fayette	159,288	65,811	24,808	45,483	1,995	9,155	–	593	10,443	1,000
Langlade	308,421	118,281	49,414	83,275	2,190	19,521	16,260	1,476	17,004	1,000
Lincoln	218,083	78,971	33,703	78,661	1,284	12,421	716	1,791	9,536	1,000
Manitowoc	653,130	213,643	116,837	218,973	28,693	35,410	1,877	6,100	30,597	1,000
Marathon	679,304	190,698	124,737	268,160	15,148	34,675	2,935	3,192	38,759	1,000
Marinette	455,172	125,927	128,577	118,433	8,468	24,165	1,030	5,088	42,484	1,000
Marquette	116,411	46,432	17,386	27,000	1,980	6,185	8,118	1,600	6,793	917
Menominee	115,004	12,656	51,793	1	14,664	17,436	6,628 *	1,684	9,142	1,000
Milwaukee	14,172,419	2,703,003	3,724,106	5,739,701	109,939	1,029,466	179,786	68,867	617,551	–
Monroe	323,474	99,181	66,793	108,784	2,982	16,616	2,222	3,168	22,728	1,000
Oconto	283,170	85,945	37,764	110,515	4,629	16,428	1,453	2,650	22,786	1,000
Oneida	267,911	93,472	69,378	42,102	10,353	19,587	1,383	1,225	29,411	1,000
Outagamie	530,990	91,786	125,176	229,204	8,661	42,412	3,272	2,426	27,053	1,000
Ozaukee	153,589	21,747	41,963	64,431	2,331	10,347	125	–	11,845	800
Pepin	136,419	49,068	28,754	22,053	1,338	12,125	6,142	–	16,022	917
Pierce	237,140	111,478	21,396	61,201	171	13,351	13,665	1,281	13,597	1,000
Polk	401,016	156,125	64,929	77,441	5,550	24,395	33,765	3,529	34,282	1,000
Portage	332,638	115,770	47,795	104,676	10,695	29,941	1,220	1,087	20,454	1,000
Price	179,531	70,033	20,369	53,334	1,824	11,381	7,465	1,146	12,979	1,000
Racine	1,361,047	254,863	422,100	547,555	5,768	59,060	6,919	5,050	58,732	1,000
Richland	239,231	106,037	34,273	32,637	2,820	11,771	18,231	2,997	30,465	–
Rock	939,773	205,788	246,114	349,902	28,098	47,527	2,179	6,610	52,555	1,000
Rusk	266,625	104,416	47,096	58,066	2,175	15,892	14,567	492	22,921	1,000
St. Croix	223,732	90,942	24,933	77,374	2,601	13,270	23	1,036	12,553	1,000
Sauk	376,964	138,233	62,057	121,050	1,923	21,048	90	3,983	27,580	1,000
Sawyer	262,914	64,406	93,460	36,116	3,525	13,940	37,396	1,312	11,759	1,000
Shawano	306,329	105,943	54,021	100,044	2,439	22,842	1,311	1,810	16,919	1,000
Sheboygan	660,631	179,848	88,007	265,710	16,462	61,216	2,331	6,510	39,547	1,000
Taylor	238,708	99,980	24,731	62,634	3,627	8,265	18,406	1,246	18,819	1,000
Trempealeau	399,708	163,094	43,222	106,773	4,368	17,998	31,848	5,234	26,171	1,000
Vernon	432,952	189,059	39,281	92,707	6,045	18,762	49,933	2,780	33,385	1,000
Vilas	118,755	40,187	25,995	19,077	420	6,775	15,833	2,581	6,887	1,000
Walworth	586,348	145,460	96,332	273,992	3,293	33,707	2,272	1,996	28,296	1,000
Washburn	220,234	80,690	41,277	48,806	3,222	11,850	13,284	673	19,432	1,000
Washington	298,202	68,383	45,515	145,831	566	22,625	344	1,223	12,715	1,000
Waukesha	803,135	200,688	145,448	313,506	4,572	82,823	5,062	3,118	46,918	1,000
Waupaca	390,571	157,490	58,769	109,068	7,014	20,885	3,442	1,555	31,348	1,000
Waushara	199,754	82,706	18,757	45,583	4,521	11,330	18,443	2,192	16,222	–
Winnebago	1,135,210	215,667	178,782	604,620	16,926	59,704	2,170	8,215	48,126	1,000
Wood	537,917	211,063	77,647	153,910	6,792	44,372	1,917	4,469	36,747	1,000
State at Large	1,099,265			1,099,265						
TOTAL	45,233,007	12,103,863	9,321,723	16,266,548	502,626	2,930,428	1,190,193	266,344	2,585,648	65,634

*Menominee Enterprises, Inc., Securities.

Table 9 STATE AID FOR PUBLIC HIGHWAYS FROM MOTOR VEHICLE TAXES, FISCAL YEAR ENDING JUNE 30, 1966

County	Total Highway Aids	HIGHWAY AIDS PAID TO MUNICIPALITIES					AIDS PAID TO COUNTIES		
		Total Local	Roads and Streets		Connecting Streets	Swing Lift Bridges	Total County	For County Trunks	
			Basic	Supplemental				Basic	Supplemental
Adams	$ 495,037	$ 308,595	$ 60,637	$ 247,958	$ –	$ –	$ 186,442	$ 47,265	$ 139,177
Ashland	505,197	363,345	67,296	293,949	2,100	–	141,852	35,961	105,891
Barron	841,847	565,029	96,048	467,766	1,215	–	276,818	70,176	206,642
Bayfield	829,919	574,559	112,975	461,584	–	–	255,360	64,736	190,624
Brown	1,403,416	1,034,224	160,133	836,426	9,160	28,505	369,192	93,594	275,598
Buffalo	424,905	230,346	39,272	191,074	–	–	194,559	49,323	145,236
Burnett	569,021	367,850	71,134	296,716	–	–	201,171	50,999	150,172
Calumet	354,028	231,437	38,611	192,001	825	–	122,591	31,078	91,513
Chippewa	913,394	571,846	99,395	469,161	3,290	–	341,548	86,586	254,962
Clark	904,798	598,496	110,371	487,095	1,030	–	306,302	77,651	228,651
Columbia	728,070	441,963	66,777	370,376	4,810	–	286,107	72,531	213,576
Crawford	463,556	321,641	48,233	272,593	815	–	141,915	35,977	105,938
Dane	2,763,484	2,070,604	318,709	1,745,215	6,680	–	692,880	175,652	517,228
Dodge	922,907	531,929	85,954	441,015	4,960	–	390,978	99,117	291,861
Door	543,013	339,841	54,300	284,781	760	–	203,172	51,506	151,666
Douglas	1,219,731	927,526	151,772	769,044	6,710	–	292,205	74,077	218,128
Dunn	723,842	428,347	70,767	355,105	2,475	–	295,495	74,911	220,584
Eau Claire	920,486	628,527	102,783	523,179	2,565	–	291,959	74,015	217,944
Florence	179,443	114,638	24,081	90,557	–	–	64,805	16,429	48,376
Fond du Lac	842,315	477,980	75,531	394,134	8,315	–	364,335	92,363	271,972
Forest	374,049	247,030	47,694	199,336	–	–	127,019	32,201	94,818
Grant	941,960	619,905	99,303	518,452	2,150	–	322,055	81,644	240,411
Green	547,310	338,076	52,522	283,119	2,435	–	209,234	53,043	156,191
Green Lake	326,913	184,156	26,805	156,191	1,160	–	142,757	36,190	106,567
Iowa	542,037	316,799	50,214	265,720	865	–	225,238	57,100	168,138
Iron	283,847	193,168	35,517	157,076	575	–	90,679	22,988	67,691
Jackson	564,303	356,782	66,874	289,023	885	–	207,521	52,609	154,912
Jefferson	692,817	455,741	69,221	379,105	7,415	–	237,076	60,101	176,975
Juneau	608,582	392,464	68,013	323,366	1,085	–	216,118	54,788	161,330
Kenosha	902,848	627,215	94,286	526,759	6,170	–	275,633	69,876	205,757
Kewaunee	344,676	201,038	34,859	164,544	1,635	–	143,638	36,414	107,224
La Crosse	769,777	532,939	83,326	440,723	8,890	–	236,838	60,041	176,797
La Fayette	470,262	276,391	48,320	228,071	–	–	193,871	49,148	144,723
Langlade	452,492	260,239	44,619	213,370	2,250	–	192,253	48,738	143,515
Lincoln	535,074	338,992	54,437	280,920	3,635	–	196,082	49,709	146,373
Manitowoc	894,875	608,782	96,570	455,369	6,325	50,518	286,093	72,528	213,565
Marathon	1,447,425	907,730	159,212	744,148	4,370	–	539,695	136,818	402,877
Marinette	875,293	576,951	105,718	468,343	2,890	–	298,342	75,633	222,709
Marquette	335,397	193,954	33,062	160,892	–	–	141,443	35,857	105,586
Menominee	57,300	24,740	5,197	19,543	–	–	32,560	8,254	24,306
Milwaukee	7,137,424	5,851,970	861,005	4,921,685	45,255	24,025	1,285,454	325,876	959,578
Monroe	653,505	383,626	66,755	314,616	2,255	–	269,879	68,417	201,462
Oconto	772,343	495,691	91,268	403,803	620	–	276,652	70,134	206,518
Oneida	630,018	413,410	79,492	332,353	1,565	–	216,608	54,912	161,696
Outagamie	1,107,025	763,113	120,389	635,124	7,600	–	343,912	87,185	256,727
Ozaukee	544,636	416,009	40,726	369,498	5,785	–	128,627	32,608	96,019
Pepin	189,880	101,640	16,727	84,913	–	–	88,240	22,370	65,870
Pierce	517,480	314,203	52,245	261,173	785	–	203,277	51,533	151,744
Polk	821,114	531,201	89,649	441,552	–	–	289,913	73,496	216,417
Portage	789,271	475,210	84,685	387,635	2,890	–	314,061	79,618	234,443
Price	552,923	360,900	65,658	294,172	1,070	–	192,023	48,680	143,343
Racine	1,071,967	762,082	115,061	622,471	9,595	14,955	309,885	78,559	231,326
Richland	447,538	247,479	44,038	202,341	1,100	–	200,059	50,717	149,342
Rock	1,399,823	1,043,778	171,204	860,909	11,665	–	356,045	90,261	265,784
Rusk	505,543	315,617	53,928	260,794	895	–	189,926	48,148	141,778
St. Croix	674,653	410,175	67,285	341,140	1,750	–	264,478	67,048	197,430
Sauk	764,148	489,371	75,024	411,057	3,290	–	274,777	69,659	205,118
Sawyer	531,680	329,984	64,888	265,096	–	–	201,696	51,132	150,564
Shawano	728,843	459,367	79,097	378,980	1,290	–	269,476	68,315	201,161
Sheboygan	909,802	569,414	88,106	475,493	5,565	250	340,388	86,292	254,096
Taylor	579,512	379,689	70,082	309,052	555	–	199,823	50,657	149,166
Trempealeau	547,804	324,834	55,392	269,442	–	–	222,970	56,525	166,445
Vernon	660,339	411,205	72,784	337,146	1,275	–	249,134	63,158	185,976
Vilas	540,942	339,993	68,161	271,832	–	–	200,949	50,943	150,006
Walworth	680,943	443,797	62,002	374,130	7,665	–	237,146	60,119	177,027
Washburn	525,673	345,597	61,718	283,879	–	–	180,076	45,651	134,425
Washington	612,227	401,711	57,779	339,487	4,445	–	210,516	53,368	157,148
Waukesha	1,784,014	1,321,740	167,689	1,146,451	7,600	–	462,274	117,191	345,083
Waupaca	689,086	420,226	67,373	350,043	2,810	–	268,860	68,159	200,701
Waushara	502,406	277,896	49,618	228,278	–	–	224,510	56,916	167,594
Winnebago	1,022,240	711,764	113,485	577,417	9,115	11,747	310,476	78,709	231,767
Wood	950,508	658,398	108,670	544,268	5,460	–	292,110	74,053	218,057
State at Large									
TOTAL	58,360,956	39,552,905	6,412,531	32,760,029	250,345	130,000	18,808,051	4,768,036	14,040,015

Table 10 OTHER MISCELLANEOUS STATE AIDS PAID DURING THE FISCAL YEAR ENDING JUNE 30, 1966

County	Total Other Aids	School Aid	Aids Paid to Municipalities			Aids Paid to Counties				
		Forest Crop	Total Local	Forest Crop	Local Airport	Total County	Forest Crop	County Forest	County Fair	County Airport
Adams	$ 3,546	$ 119	$ 119	$ 119	$ –	$ 3,308	$ 60	$ –	$ 3,248	$ –
Ashland	1,889	318	(5,463)	3,223	*(8,686)	7,034	2,097	3,228	1,709	–
Barron	7,951	70	1,259	1,259	–	6,622	828	1,321	4,473	–
Bayfield	44,844	534	13,617	15,307	*(1,690)	30,693	10,114	16,414	4,165	–
Brown	6,964	–	–	–	–	6,964	–	–	6,919	45
Buffalo	3,438	8	8	8	–	3,422	5	–	3,417	–
Burnett	29,424	108	9,125	9,125	–	20,191	6,064	10,019	4,108	–
Calumet	4,353	–	–	–	–	4,353	–	–	4,353	–
Chippewa	12,896	69	2,633	2,633	–	10,194	1,744	2,849	5,601	–
Clark	37,534	324	12,280	12,280	–	24,930	8,132	13,284	3,514	–
Columbia	6,971	–	–	–	–	6,971	–	–	6,971	–
Crawford	3,939	6	6	6	–	3,927	2	–	3,925	–
Dane	9,928	–	2,724	–	2,724	7,204	–	–	7,204	–
Dodge	5,663	–	–	–	–	5,663	–	–	5,663	–
Door	3,459	30	30	30	–	3,399	16	–	3,820	*(437)
Douglas	72,710	2,565	24,964	24,964	–	45,181	16,215	24,888	4,078	–
Dunn	3,645	13	13	13	–	3,619	6	–	3,613	–
Eau Claire	14,578	44	4,101	4,101	–	10,433	2,725	4,479	3,229	–
Florence	14,125	1,864	5,084	5,084	–	7,177	3,077	3,577	523	–
Fond du Lac	5,518	–	–	–	–	5,518	–	–	5,518	–
Forest	8,393	1,502	2,475	2,475	–	4,416	1,398	1,081	1,937	–
Grant	8,331	6	70	6	64	8,255	4	–	8,251	–
Green	6,427	–	–	–	–	6,427	–	–	6,427	–
Green Lake	2,209	–	–	–	–	2,209	–	–	2,209	–
Iowa	4,976	–	–	–	–	4,976	–	–	4,976	–
Iron	50,157	1,718	17,129	17,129	–	31,310	11,134	17,124	3,052	–
Jackson	31,927	14	10,230	10,230	–	21,683	6,819	11,351	3,513	–
Jefferson	6,960	–	–	–	–	6,960	–	–	6,960	–
Juneau	10,707	21	1,436	1,436	–	9,250	955	1,549	6,746	–
Kenosha	6,426	–	362	–	362	6,064	–	–	6,064	–
Kewaunee	3,900	–	–	–	–	3,900	–	–	3,900	–
La Crosse	7,313	2	2	2	–	7,309	0	–	7,309	–
La Fayette	5,801	–	–	–	–	5,801	–	–	5,801	–
Langlade	35,703	630	11,693	11,693	–	23,380	7,690	12,275	3,415	–
Lincoln	31,898	1,796	10,598	10,598	–	19,504	6,766	9,780	2,958	–
Manitowoc	3,255	2	(1,008)	2	*(1,010)	4,261	0	–	5,271	*(1,010)
Marathon	9,660	332	332	332	–	8,996	165	–	8,831	–
Marinette	59,196	65	20,093	20,093	–	39,038	13,384	22,241	3,413	–
Marquette	3,135	24	24	24	–	3,087	11	–	3,076	–
Menominee	1,328	–	–	–	–	1,328	–	–	1,328	–
Milwaukee*	43,005	–	–	–	–	43,005	–	–	1,876	41,129
Monroe	8,599	11	3,271	459	2,812	5,317	305	498	4,514	–
Oconto	13,948	131	3,813	3,813	–	10,004	2,521	4,092	3,391	–
Oneida	44,544	2,747	17,590	10,011	7,579	24,207	6,217	8,071	1,770	8,149
Outagamie	3,046	–	–	–	–	3,046	–	–	4,524	*(1,478)
Ozaukee	3,929	–	–	–	–	3,929	–	–	3,929	–
Pepin	1,240	18	18	18	–	1,204	9	–	1,195	–
Pierce	4,209	–	–	–	–	4,209	–	–	4,209	–
Polk	7,946	37	1,337	1,337	–	6,572	884	1,444	4,244	–
Portage	2,371	82	82	82	–	2,207	40	–	2,167	–
Price	27,032	668	8,441	8,441	–	17,923	5,517	8,637	3,769	–
Racine	5,847	–	–	–	–	5,847	–	–	5,847	–
Richland	4,292	9	9	9	–	4,274	4	–	4,270	–
Rock	7,803	–	–	–	–	7,803	–	–	7,986	*(183)
Rusk	26,538	522	8,179	8,179	–	17,837	5,366	8,488	3,714	269
St. Croix	13,384	4	8,946	4	8,942	4,434	3	–	4,431	–
Sauk	5,425	33	33	33	–	5,359	16	–	5,343	–
Sawyer	31,960	286	10,974	10,456	518	20,700	6,923	11,300	2,477	–
Shawano	2,111	439	(1,922)	439	*(2,361)	3,594	219	–	5,736	*(2,361)
Sheboygan	7,083	2	2	2	–	7,079	0	–	7,079	–
Taylor	8,303	290	1,823	1,823	–	6,190	1,167	1,704	3,319	–
Trempealeau	3,929	26	26	26	–	3,877	12	–	3,865	–
Vernon	5,601	10	10	10	–	5,581	5	–	5,576	–
Vilas	12,095	122	5,330	3,039	2,291	6,643	2,006	3,241	1,396	–
Walworth	7,399	–	–	–	–	7,399	–	–	7,399	–
Washburn	40,330	650	13,860	13,860	–	25,820	9,130	14,678	2,012	–
Washington	4,006	–	–	–	–	4,006	–	–	4,006	–
Waukesha	18,572	–	–	–	–	18,572	–	–	3,853	14,719
Waupaca	6,227	336	336	336	–	5,555	169	–	5,386	–
Waushara	3,070	36	36	36	–	2,998	17	–	2,981	–
Winnebago	4,355	–	–	–	–	4,355	–	–	4,355	–
Wood	17,920	372	4,523	3,851	672	13,025	2,505	3,804	6,716	–
State at Large										
TOTAL	987,196	19,015	230,653	218,436	12,217	737,528	142,446	221,417	314,823	58,842

*City of Milwaukee highway privilege tax of $477,920 allocated to schools included in table 1

★ Refund of disbursement.

Table 11 COUNTY AND STATE ASSESSMENT AS DETERMINED BY THE WISCONSIN DEPARTMENT OF TAXATION FOR 1966

County	Total Property	Real Estate	Personal Property	Per Cent each County to Total
Adams	$ 47,888,750	$ 43,937,600	$ 3,951,150	0.190
Ashland	57,436,900	49,483,400	7,953,500	0.228
Barron	164,521,735	133,916,900	30,604,835	0.652
Bayfield	47,805,865	42,359,100	5,446,765	0.189
Brown	846,845,040	714,630,000	132,215,040	3.357
Buffalo	60,111,660	46,758,700	13,352,960	0.238
Burnett	46,644,030	40,662,300	5,981,730	0.185
Calumet	155,571,200	130,086,200	25,485,000	0.617
Chippewa	196,296,500	161,377,400	34,919,100	0.778
Clark	130,146,380	98,039,800	32,106,580	0.516
Columbia	225,825,195	191,116,600	34,708,595	0.895
Crawford	60,951,550	47,375,200	13,576,350	0.242
Dane	1,756,233,125	1,507,795,700	248,437,425	6.962
Dodge	370,414,840	310,289,700	60,125,140	1.468
Door	149,550,200	133,812,500	15,737,700	0.593
Douglas	163,586,690	145,004,400	18,582,290	0.648
Dunn	110,571,400	90,519,700	20,051,700	0.438
Eau Claire	318,805,860	259,325,700	59,480,160	1.264
Florence	14,621,875	13,517,900	1,103,975	0.058
Fond du Lac	462,866,270	381,282,900	81,583,370	1.835
Forest	30,073,035	26,908,700	3,164,335	0.119
Grant	212,988,570	174,854,200	38,134,370	0.844
Green	168,982,810	137,300,100	31,682,710	0.670
Green Lake	125,858,230	106,737,300	19,120,930	0.499
Iowa	108,621,300	87,065,700	21,555,600	0.431
Iron	23,793,350	20,681,200	3,112,150	0.094
Jackson	55,661,360	44,921,900	10,739,460	0.221
Jefferson	349,147,670	293,135,200	56,012,470	1.384
Juneau	74,491,240	63,183,800	11,307,440	0.295
Kenosha	732,869,000	665,881,400	66,987,600	2.905
Kewaunee	97,115,390	76,259,900	20,855,490	0.385
La Crosse	397,503,120	321,653,300	75,849,820	1.576
La Fayette	117,603,130	94,616,200	22,986,930	0.466
Langlade	77,019,450	63,276,100	13,743,350	0.305
Lincoln	114,373,475	94,558,800	19,814,675	0.453
Manitowoc	481,268,490	386,026,500	95,241,990	1.908
Marathon	518,184,775	424,634,400	93,550,375	2.054
Marinette	196,267,480	165,241,000	31,026,480	0.778
Marquette	46,939,740	41,538,900	5,400,840	0.186
Menominee	18,060,400	16,504,300	1,556,100	0.072
Milwaukee	6,750,593,690	5,515,091,800	1,235,501,890	26.759
Monroe	116,439,360	94,559,000	21,880,360	0.462
Oconto	118,918,475	97,850,200	21,068,275	0.471
Oneida	191,096,975	170,325,800	20,771,175	0.758
Outagamie	728,878,130	639,650,500	89,227,630	2.889
Ozaukee	335,202,120	294,602,100	40,600,020	1.329
Pepin	31,231,090	25,642,000	5,589,090	0.124
Pierce	116,237,945	99,045,000	17,192,945	0.461
Polk	131,543,100	104,164,900	27,378,200	0.521
Portage	194,743,440	169,620,700	25,122,740	0.772
Price	61,913,975	50,379,400	11,534,575	0.245
Racine	986,283,400	844,112,500	142,170,900	3.910
Richland	72,892,260	57,730,300	15,161,960	0.289
Rock	782,892,385	659,226,800	123,665,585	3.103
Rusk	54,756,250	42,752,100	12,004,150	0.217
St. Croix	164,640,700	140,745,800	23,894,900	0.653
Sauk	198,899,625	161,059,900	37,839,725	0.788
Sawyer	56,603,700	50,389,000	6,214,700	0.224
Shawano	144,753,675	118,581,600	26,172,075	0.574
Sheboygan	569,470,200	471,190,200	98,280,000	2.257
Taylor	64,374,015	48,783,100	15,590,915	0.255
Trempealeau	89,650,070	70,842,500	18,807,570	0.355
Vernon	100,793,835	79,854,000	20,939,835	0.400
Vilas	143,084,175	132,915,200	10,168,975	0.567
Walworth	467,142,045	415,946,500	51,195,545	1.852
Washburn	49,248,670	42,619,900	6,628,770	0.195
Washington	362,060,700	302,986,900	59,073,800	1.435
Waukesha	1,354,643,000	1,204,426,700	150,216,300	5.370
Waupaca	180,518,735	146,526,900	33,991,835	0.716
Waushara	78,414,720	68,976,300	9,438,420	0.311
Winnebago	821,122,960	710,305,100	110,817,860	3.255
Wood	374,544,635	317,801,600	56,743,035	1.485
TOTAL	25,227,105,135	21,194,974,900	4,032,130,235	100.000

EFFECTIVE FULL VALUE PROPERTY TAX RATE AND PER CAPITA AIDS AND SHARED TAXES BY COUNTY

Upper figure shows the effective full value property tax rate after all real and personal property tax relief. a

Lower figure is dollar amounts of per capita aids and shared taxes, by county. b
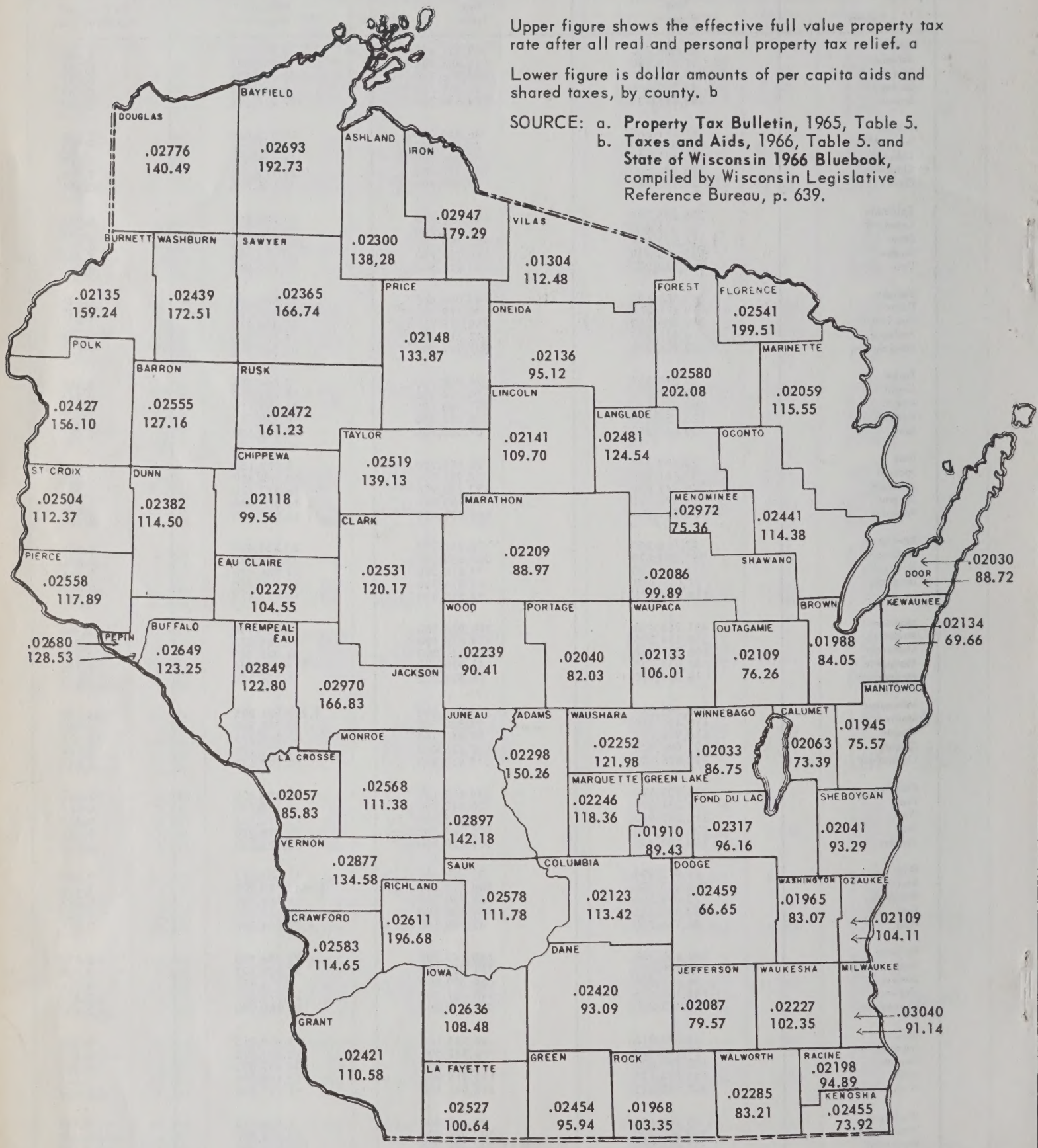
SOURCE: a. **Property Tax Bulletin**, 1965, Table 5.
b. **Taxes and Aids**, 1966, Table 5. and **State of Wisconsin 1966 Bluebook**, compiled by Wisconsin Legislative Reference Bureau, p. 639.